Q.912
R156r

Rand, McNally & Co.'s NEW Family Atlas OF THE WORLD

UNIVERSITY OF
ILLINOIS LIBRARY
AT URBANA-CHAMPAIGN
BOOKSTACKS

CENTRAL CIRCULATION BOOKSTACKS

The person charging this material is responsible for its renewal or its return to the library from which it was borrowed on or before the **Latest Date** stamped below. **You may be charged a minimum fee of $75.00 for each lost book.**

Theft, mutilation, and underlining of books are reasons for disciplinary action and may result in dismissal from the University.

TO RENEW CALL TELEPHONE CENTER, 333-8400

UNIVERSITY OF ILLINOIS LIBRARY AT URBANA-CHAMPAIGN

MAY 25 1995

When renewing by phone, write new due date below previous due date. L162

smo
₹ 1 25-

Digitized by the Internet Archive
in 2021 with funding from
University of Illinois Urbana-Champaign

https://archive.org/details/randmcnallycosne00rand_1

RAND MCNALLY & CO.'S

NEW

FAMILY ATLAS

OF

THE WORLD

CONTAINING

MAPS OF THE CONTINENTS, THE STATES AND DEPENDENCIES OF THE UNITED STATES, THE PROVINCES OF CANADA, AND ALL OTHER COUNTRIES OF THE WORLD; THE CONSTITUTION OF THE UNITED STATES, AND A FACSIMILE, WITH SIGNATURES, OF THE DECLARATION OF INDEPENDENCE; AND PORTRAITS OF THE PRESIDENTS AND PORTRAITS AND SKETCHES OF EMINENT STATESMEN, PATRIOTS, ARMY AND NAVAL COMMANDERS, WRITERS, AND INVENTORS

ALSO

AN INDEX BY STATES, GIVING THE LATEST POPULATION FIGURES FOR STATES, COUNTIES, INCORPORATED CITIES, TOWNS, BOROUGHS, AND VILLAGES, AND AN INDEX OF NEARLY 2000 FOREIGN CITIES, WITH LOCATION ON MAPS

RAND, MCNALLY & COMPANY, PUBLISHERS
CHICAGO—NEW YORK, U. S. A.
1912

RAND, McNALLY & CO.'S NEW FAMILY ATLAS OF THE WORLD
Copyright, 1912, by Rand, McNally & Co., Chicago

Q. 912
R156r.

TABLE OF CONTENTS.

MAPS.

	PAGE
Abyssinia	95
Aden	85
Afghanistan	86
Africa	92
Alabama	18
Alaska	48
Alberta	52
Algeria	93
Andorra	74
Anglo-Egyptian Soudan	95
Angola	92
Antilles, Greater	59
Antilles, Lesser	59
Arabia	85
Argentina	67
Arizona	42
Arkansas	29
Ashantee	92
Asia	85
Australia	100
Austria-Hungary	78
Bahamas	59
Balkan States	80
Baluchistan	86
Bechuanaland	96
Belgian Congo	92
Belgium	76
Bhutan	88
Bolivia	68
Brazil	66
British Columbia	57
British East Africa	92
British Guiana	66
British Honduras	62
British India	88
British Isles	70
Bulgaria	80
California	45
Canada, Dominion of	52
Canal Zone, Panama	63
Cape of Good Hope	96
Cape Verde Islands	92
Central America	62
Ceylon	88
Chile	67
China	89
Chinese Empire	85
Colombia	65
Colorado	40
Connecticut	7
Corsica	75
Costa Rica	62
Cuba	58
Delaware	11
Denmark	81
District of Columbia	11
Dominican Republic	59
Dutch Guiana (Surinam)	66
East Indies	97
Ecuador	68
Egypt	94
England and Wales	71
Eritrea	95
Europe	69
Fiji Islands	99
Florida	17
France	75
French Equatorial Africa	92
French Guiana	66
French Indo-China	89
Gambia	92
Georgia	16
German East Africa	92
German Empire	77
German Southwest Africa	92
Gibraltar	74
Great Britain	70
Greece	80
Greenland	51
Guatemala	62
Guiana	66
Haiti	59
Hawaii	98
Honduras	62
Hungary	78
Iceland	81
Idaho	38
Illinois	23
India	88
India, Further	88
Indiana	22
Iowa	27
Ireland	73
Italy	79
Jamaica	59
Japan	90
Kamerun	92
Kansas	33
Kentucky	20
Korea (Chosen)	89
Labrador	52
Liberia	92
Liechtenstein	78
Louisiana	30
Luxemburg	76
Luzon (Island)	91
Maine	2
Malaysia	97
Manitoba	56
Maritime Provinces	55
Maryland	11
Massachusetts	5
Mexico	61
Michigan	24
Minnesota	26
Mississippi	19
Missouri	28
Monaco	75
Montana	37
Montenegro	80
Morocco	93
Nebraska	34
Nepal	88
Netherlands, The	76
Nevada	44
New Brunswick	55
Newfoundland	52
New Hampshire	3
New Jersey	9
New Mexico	41
New South Wales	100
New York	8
New Zealand	99
Nicaragua	62
North America	51
North Carolina	14
North Dakota	35
North Polar Regions	50
Northern Nigeria	92
Northwest Territories	52
Norway	83
Nova Scotia	55
Nyasaland	92
Oceania	97
Ohio	21
Oklahoma	32
Ontario	54
Orange Free State	96
Oregon	46
Panama	62, 63
Paraguay	67
Pennsylvania	10
Persia	86
Peru	68
Philippine Islands	89
Polar Regions	50
Porto Rico	60
Portugal	74
Portuguese East Africa	92
Prince Edward Island	55
Quebec	53
Queensland	100
Rhode Island	6
Rhodesia	96
Roumania	80
Russia	84
Russia, Asiatic	85
Salvador	62
San Marino	79
Saskatchewan	52
Scotland	72
Servia	80
Siam	89
Siberia	85
Sierra Leone	92
Solar System	104
Somali Coast, French	95
Somali Land, British	95
Somali Land, Italian	92
South America	64
South Australia	100
South Carolina	15
South Dakota	36
South Polar Regions	50
Southern Nigeria	92
Spain	74
Straits Settlements	88
Sweden	83
Switzerland	82
Tasmania	99
Tennessee	20
Texas	31
Transvaal	96
Tripoli	92
Tunis	93
Turkey in Asia	87
Turkey in Europe	80
Uganda	92
Union of South Africa	96
United States	1
Uruguay	67
Utah	43
Venezuela	65
Vermont	4
Victoria	100
Virginia	12
Wales	71
Washington	47
Western Australia	100
West Indies	59
West Virginia	13
Wisconsin	25
World	49
Wyoming	39

LIBRARY U. OF I. URBANA-CHAMPAIGN

DESCRIPTIVE AND DIAGRAMS

PAGE

American Naval Commanders of Spanish-American War . . 124
American Generals of Spanish-American War 123
American Statesmen, Biographical Sketches of 115, 120
American Tariff from 1791 to 1909 103
Army and Naval Commanders 121, 122
Cities and villages, incorporated, of the United States, by states, alphabetically arranged with the latest census figures . . . . . 134 – 153
Cities of Foreign Countries alphabetically arranged with latest population . . . . . 154 – 156
Confederate Statesmen and Generals 125
Constitution of the United States of America and Amendments thereto . . . . . 110 – 114

PAGE

Declaration of Independence of the United States, Facsimile of 106, 107
English and American writers . . . . . 126 – 129
Inventors, Eminent 130, 131
Population of the United States, at Intervals of Five Years 101
Population of the United States by States and Counties, showing incorporated cities and villages . . . . . 134 – 153
Presidents of the United States, Biographical Data of . 108, 109
Productions, Leading, of the Principal Countries 105
Railroads in operation, miles of, in the United States 102
Solar System 104
Statesmen and Patriots, Eminent 132, 133

UNITED STATES
SCALE
Statute Miles, 241=1 Inch.
GULF OF MEXICO
ATLANTIC OCEAN
PACIFIC OCEAN

Rand, McNally & Co.'s New 11x14 Map of Maine.
Copyright, 1896, by Rand, McNally & Co.
Longitude West from Greenwich.
MAINE
SCALE
Statute Miles, 26 – 1 Inch.
0 5 10 20 30 40 50 60
Rand, McNally & Co.'s New 11 x 14 Map of Maine.
Copyright, 1911, by Rand, McNally & Co.
ATLANTIC OCEAN
QUEBEC
Levis
St. Charles
St. Henri
Chaudière Jc.
Beauce Jc.
St. George
Tourmente
Lake Megantic
Lewiston
Spencer Mt.
Mt. Katahdin
Millinocket
Bangor
Portland
Portsmouth
Rochester
Dover
Kennebunk
Biddeford
Saco
Old Orchard
Bath
Rockland
Belfast
Ellsworth
Calais
St. Stephen
St. Andrews
Eastport
Machias
Houlton
Woodstock
Aroostook Sta.
Red Rapids
Grand Falls
Tobique Lake
Grand Lake
Moosehead Lake
Sebago Lake
Rangeley Lake
Flagstaff
Mt. Bigelow
Mt. Saddleback
Mt. Abraham
Mt. Desert Rock
Matinicus Rock
Monhegan I.
Damiscove I.
Isles of Shoals
Seal Islands
Campobello Island
Grand Manan Island
Cross Isle
Parsons Island
Mistake I.
Wass I.
Boon I.
Rand, McNally & Co.'s New 11 x 14 Map of Maine.
Copyright, 1911, by Rand, McNally & Co.
Longitude West from Greenwich.

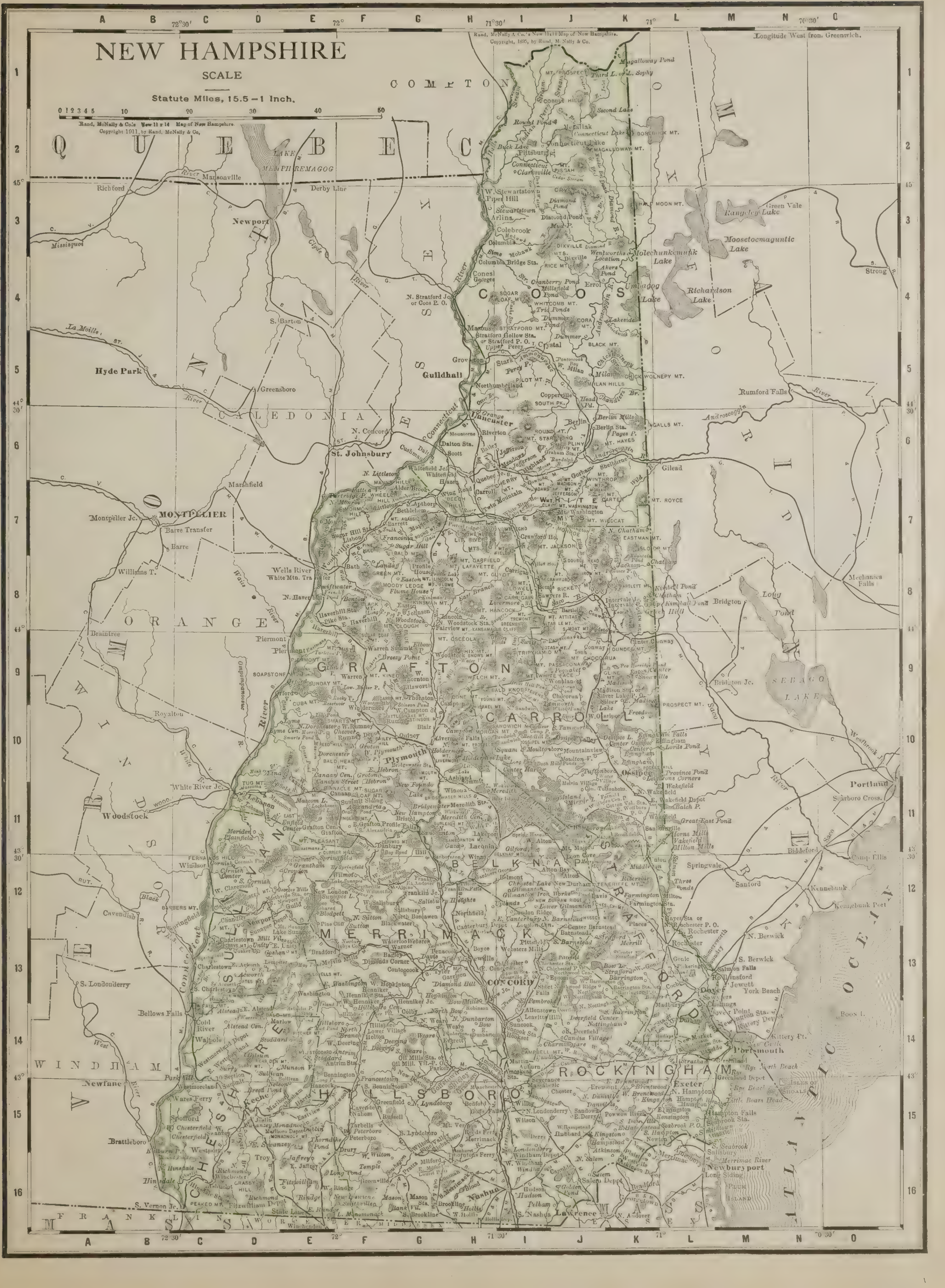
NEW HAMPSHIRE
SCALE
Statute Miles, 15.5 – 1 Inch.
Rand, McNally & Co.'s New 11 x 14 Map of New Hampshire.
Copyright 1911, by Rand, McNally & Co.
Longitude West from Greenwich.
QUEBEC
COMPTON
CALEDONIA
ORANGE
WINDSOR
WINDHAM
ESSEX
MAINE
OXFORD
YORK
ATLANTIC OCEAN
COOS
GRAFTON
CARROLL
BELKNAP
MERRIMACK
STRAFFORD
SULLIVAN
CHESHIRE
HILLSBORO
ROCKINGHAM
FRANKLIN
WORCESTER
MIDDLESEX
ESSEX
Newport
Montpelier
St. Johnsbury
Guildhall
Lancaster
Plymouth
Concord
Portsmouth
Portland
Manchester
Nashua
Keene
Exeter
Dover
Laconia
Berlin
Lake Memphremagog
Umbagog Lake
Sebago Lake
Moosetocmaguntic Lake
Rangeley Lake
Richardson Lake
Connecticut Lake
White Mts.
Mt. Washington
Winnipesaukee Lake

VERMONT
SCALE
Statute Miles, 14 – 1 Inch.
0 5 10 20 30
Rand, McNally & Co.'s New 11 x 14 Map of Vermont.
Copyright, 1911, by Rand, McNally & Co.
Longitude West from Greenwich.
QUEBEC
NEW HAMPSHIRE
MASSACHUSETTS
NEW YORK
ADIRONDACK MTS.
LAKE GEORGE
LAKE CHAMPLAIN
LAKE MEMPHREMAGOG
LAKE WINNIPISEOGEE
SQUAM LAKE
Burlington
Rutland
Montpelier
Brattleboro
Bennington
Newport
St. Johnsbury
Lyndon
Hyde Park
Morrisville
Stowe
Waterbury
Barre
Randolph
Bellows Falls
Springfield
Windsor
Hartford
White River Jc.
Woodstock
Manchester
Bennington
Troy
ALBANY
Keene
CONCORD
Claremont Jc.
Haverhill
Plymouth
Lancaster
Burlington
Plattsburgh
Rutland
Montpelier
Brattleboro
Bennington
Newport
St. Johnsbury
Lyndon
Hyde Park
Morrisville
Stowe
Waterbury
Barre
Randolph
Bellows Falls
Springfield
Windsor
Hartford
White River Jc.
Woodstock
Manchester
Bennington
Troy
ALBANY
Keene
CONCORD
Claremont Jc.
Haverhill
Plymouth
Lancaster
Rand, McNally & Co.'s New 11x14 Map of Vermont.
Copyright, 1895, by Rand, McNally & Co.

MASSACHUSETTS
ATLANTIC OCEAN
MASSACHUSETTS BAY
CAPE COD BAY
NANTUCKET SOUND
BOSTON
PROVIDENCE
ENVIRONS OF BOSTON.
SCALE OF MILES
SCALE
Statute Miles, 15.5 - 1 Inch.
Rand, McNally & Co's New 1911 Map of Massachusetts.
Copyright, 1911, by Rand, McNally & Co.

RHODE ISLAND
SCALE
Statute Miles, 5 – 1 Inch.
0 1 2 3 4 5 10
CITY OF PROVIDENCE.
WORCESTER
NORFOLK
BURRILLVILLE
NORTH SMITHFIELD
LINCOLN
GLOCESTER
SMITHFIELD
NORTH PROVIDENCE
PROVIDENCE
CITY OF PROVIDENCE
BRISTOL
JOHNSTON
SCITUATE
FOSTER
CRANSTON
BARRINGTON
WARREN
COVENTRY
WARWICK
KENT
EAST GREENWICH
WEST GREENWICH
NORTH KINGSTOWN
NEWPORT
RICHMOND
KINGSTOWN
WASHINGTON
CHARLESTOWN
WESTERLY
STONINGTON
BLOCK ISLAND
ATLANTIC OCEAN
BLOCK ISLAND SOUND
Woonsocket
Pawtucket
Providence
Bristol
Newport
Westerly
Block Island
Manton Village
Olneyville
Roger Williams Park
Fort Independence
Field's Pt.
Kettle Point
Burying Ground
Swan Pt. Cemetery
Longitude West from Greenwich
Copyright, 1905, by Rand, McNally & Co.
Copyright, 1910, by Rand, McNally & Co.

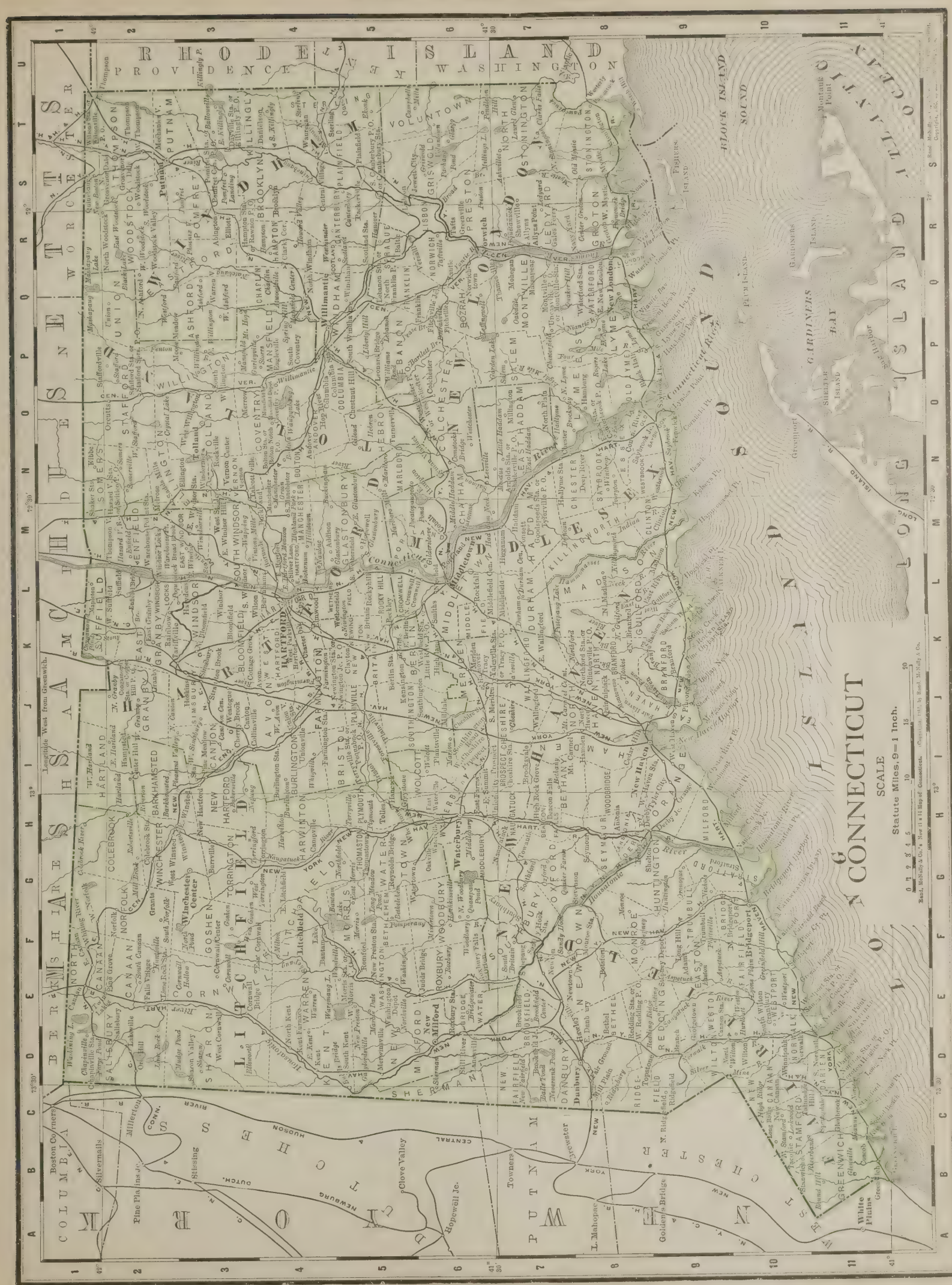
CONNECTICUT
SCALE
Statute Miles, 9=1 Inch.
0 1 2 3 4 5 10 15 20
RHODE ISLAND
PROVIDENCE
WASHINGTON
BLOCK ISLAND
GARDINERS ISLAND
GARDINERS BAY
LONG ISLAND SOUND
Hartford
New Haven
Bridgeport
Waterbury
Norwich
New London
Middletown
Meriden
Torrington
Ansonia
Stamford
Danbury
Derby
Milford
Ansonia
Hopewell Jc.
Clove Valley
Pine Plains Jc.
Millerton
Boston Corners
Silvermails
Stissing
Towners
Hudson River
Central
Newburg
Dutch.
Conn.
Housatonic River
Connecticut River
Thames River
Farmington River
Naugatuck River
Quinnipiac River
Pequonnock River
Saugatuck River
Norwalk River
Mianus River
Mystic River
Pawcatuck River
Shetucket River
Quinebaug River
Housatonic River
Hartford Harbor
New Haven Harbor
Bridgeport Harbor
Stamford Harbor
Mystic Harbor
Stonington Harbor
Greenport
Montauk Point
Fishers Island
Plum Island
Shelter Island
Gardiners Island
Block Island
Long Island
Long Island Sound
Atlantic Ocean
Copyright, 1893, by Rand, McNally & Co.

NEW YORK
SCALE
Statute Miles, 28 = 1 Inch.
CONNECTICUT
LONG ISLAND
ATLANTIC OCEAN
NEW JERSEY
BUFFALO
ALBANY
QUEBEC
ONTARIO
Delaware River

NEW JERSEY
SCALE
Statute Miles, 14=1 Inch.
0 1 2 3 4 5 10 15 20 25 30
Rand, McNally & Co's New 14 x 14 Map of New Jersey.
Copyright, 1911, by Rand, McNally & Co.
Longitude West from Greenwich
LACKAWANNA
WAYNE
PIKE
LUZERNE
MONROE
CARBON
NORTHAMPTON
LEHIGH
BERKS
BUCKS
MONTGOMERY
CHESTER
DELAWARE
GLOUCESTER
CAMDEN
BURLINGTON
OCEAN
MONMOUTH
MIDDLESEX
MERCER
HUNTERDON
SOMERSET
UNION
ESSEX
BERGEN
MORRIS
SUSSEX
WARREN
ORANGE
ROCKLAND
QUEENS
KINGS
STATEN ISLAND
CONN.
SALEM
CUMBERLAND
CAPE MAY
ATLANTIC
NEWCASTLE
KENT
QUEEN ANNES
CAROLINE
DOVER
DELAWARE BAY
DELAWARE RIVER
Raritan Bay
New York Lower Bay
LONG ISLAND SOUND
ATLANTIC OCEAN
Port Jervis
Milford
Wilkes-Barre
Stroudsburg
Mauch Chunk
Belvidere
Easton
Allentown
Flemington
Doylestown
Trenton
Norristown
Philadelphia
West Chester
Media
Camden
Woodbury
Wilmington
Salem
Bridgeton
Dover
Cape May C. H.
Atlantic City
Mays Landing
Toms River
Freehold
Perth Amboy
Somerville
Bridgeton
Newark
Paterson
Hackensack
Jersey City
Hoboken
Elizabeth
Morristown
Newton
Sussex
Hackettstown
Phillipsburg
Belvidere
Brooklyn
Jamaica
Mineola
White Plains
New City
Sandy Hook
Long Branch
Asbury Park
Point Pleasant
Barnegat City
Harvey Cedars
Beach Haven
Brigantine
Longport
Ocean City
Sea Isle City
Townsends Inlet
Avalon
Stone Harbor
Wildwood
Cape May
Egg Harbor City
Hammonton
Millville
Vineland
Bridgeton
Salem
Woodstown
Pennsville
Swedesboro
Woodbury
Camden
Burlington
Mt. Holly
Lakehurst
Lakewood
Toms River
Freehold
Red Bank
Asbury Park
Long Branch
Sandy Hook
Highlands
Sea Bright
Point Pleasant
Bayhead
Mantoloking
Seaside Park
Island Beach
Barnegat City
Harvey Cedars
Beach Haven
Brigantine
Atlantic City
Longport
Ocean City
Sea Isle City
Townsends Inlet
Avalon
Stone Harbor
Wildwood
Cape May
Egg Harbor City
Hammonton
Millville
Vineland
Bridgeton
Salem
Woodstown
Pennsville
Swedesboro
Woodbury
Camden
Burlington
Mt. Holly
Lakehurst
Lakewood
Toms River
Freehold
Red Bank
Asbury Park
Long Branch
Sandy Hook
Highlands
Sea Bright
Point Pleasant
Bayhead
Mantoloking
Seaside Park
Island Beach
Barnegat City
Harvey Cedars
Beach Haven
Brigantine
Atlantic City
Longport
Ocean City
Sea Isle City
Townsends Inlet
Avalon
Stone Harbor
Wildwood
Cape May
Egg Harbor City
Hammonton
Millville
Vineland
Bridgeton
Salem
Woodstown
Pennsville
Swedesboro
Woodbury
Camden
Burlington
Mt. Holly
Lakehurst
Lakewood
Toms River
Freehold
Red Bank
Asbury Park
Long Branch
Sandy Hook
Highlands
Sea Bright
Point Pleasant
Bayhead
Mantoloking
Seaside Park
Island Beach
Barnegat City
Harvey Cedars
Beach Haven
Brigantine
Atlantic City
Longport
Ocean City
Sea Isle City
Townsends Inlet
Avalon
Stone Harbor
Wildwood
Cape May
Egg Harbor City
Hammonton
Millville
Vineland
Bridgeton
Salem
Woodstown
Pennsville
Swedesboro
Woodbury
Camden
Burlington
Mt. Holly
Lakehurst
Lakewood
Toms River
Freehold
Red Bank
Asbury Park
Long Branch
Sandy Hook
Highlands
Sea Bright
Point Pleasant
Bayhead
Mantoloking
Seaside Park
Island Beach
Barnegat City
Harvey Cedars
Beach Haven
Brigantine
Atlantic City
Longport
Ocean City
Sea Isle City
Townsends Inlet
Avalon
Stone Harbor
Wildwood
Cape May

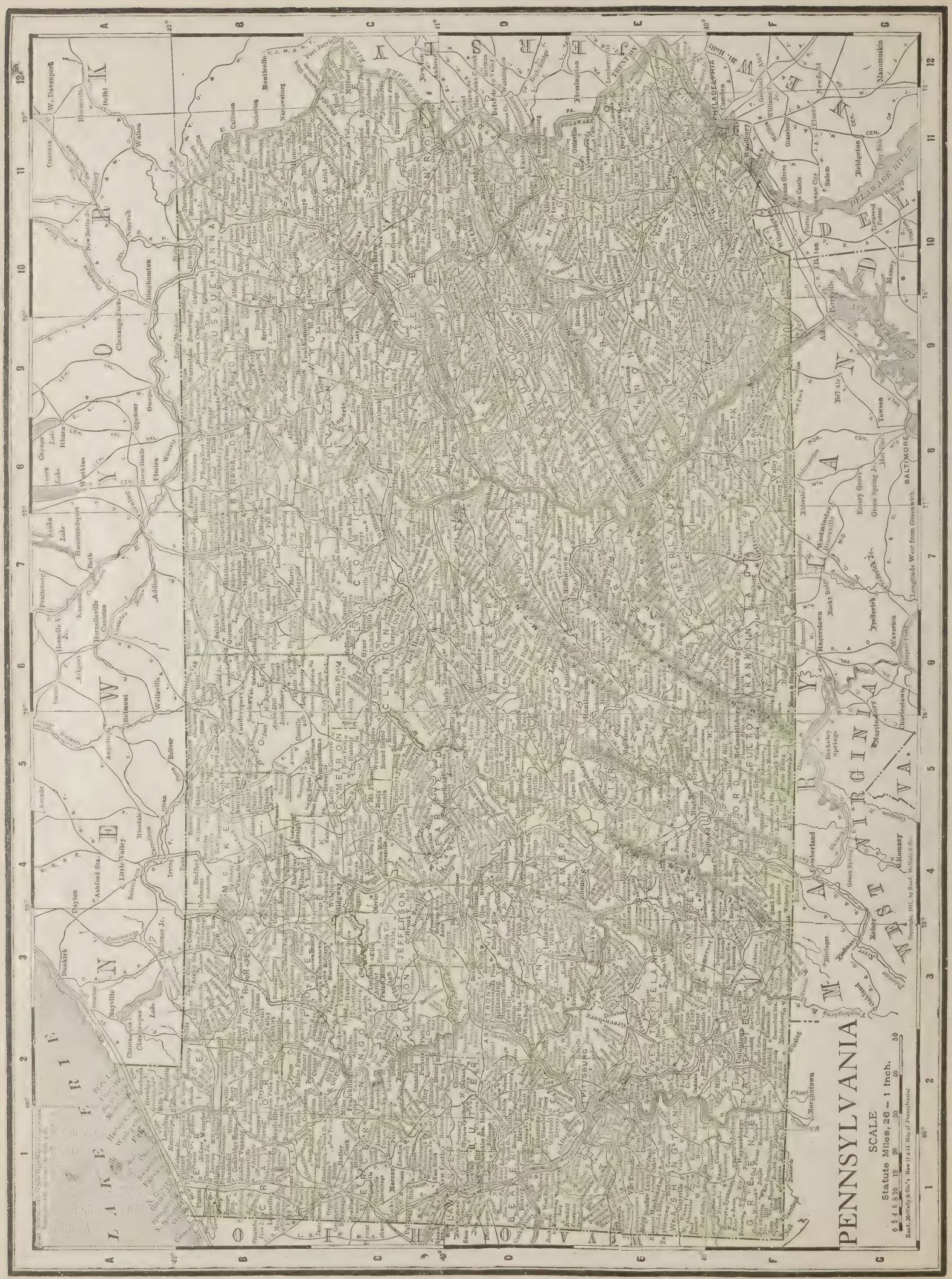
PENNSYLVANIA
SCALE
Statute Miles, 26 – 1 Inch.
0 2 4 6 8 10 15 20 30 40 50
Rand, McNally & Co.'s New Illustrated Map of Pennsylvania.
Copyright, 1911, by Rand, McNally & Co.
PHILADELPHIA
PITTSBURG
BALTIMORE
DELAWARE RIVER
CHESAPEAKE BAY
LAKE ERIE
LAKE ONTARIO
LAKE CHAMPLAIN
LAKE HURON
LAKE MICHIGAN
LAKE SUPERIOR
LAKE CHAUTAUQUA
LAKE ERIE
LAKE OTSEGO
LAKE SENECA
LAKE CAYUGA
LAKE OWASCO
LAKE SKANEATELES
LAKE CANANDAIGUA
LAKE HONEOYE
LAKE CANADARAGUA
LAKE CONESUS
LAKE HEMLOCK
LAKE CANEADEA
LAKE ONEIDA
LAKE OSWEGO
LAKE ONTARIO
LAKE CHAMPLAIN
LAKE HURON
LAKE MICHIGAN
LAKE SUPERIOR
LAKE CHAUTAUQUA
LAKE ERIE
LAKE OTSEGO
LAKE SENECA
LAKE CAYUGA
LAKE OWASCO
LAKE SKANEATELES
LAKE CANANDAIGUA
LAKE HONEOYE
LAKE CANADARAGUA
LAKE CONESUS
LAKE HEMLOCK
LAKE CANEADEA
LAKE ONEIDA
LAKE OSWEGO
Longitude West from Greenwich.
Copyright, 1911, by Rand, McNally & Co.

MARYLAND AND DELAWARE
SCALE
Statute Miles, 16=1 Inch.
Copyright, 1891, by Rand, McNally & Co.
WESTERN PORTION OF MARYLAND.
Scale, Same as Main Map.
DELAWARE BAY
ATLANTIC OCEAN
DISTRICT OF COLUMBIA
WASHINGTON
BALTIMORE
ANNAPOLIS
Longitude West from Greenwich

VIRGINIA
SCALE
Statute Miles, 29 = 1 Inch.
WESTERN PORTION OF
VIRGINIA.
Scale, Same as Main Map
ATLANTIC OCEAN
CHESAPEAKE BAY
DELAWARE BAY
BALTIMORE
WASHINGTON
PHILADELPHIA
Patuxent River
Rand, McNally & Co.'s New 11 x 14 Map of Virginia.
Copyright, 1891, by Rand, McNally & Co.

WEST VIRGINIA
SCALE
Statute Miles, 23 = 1 Inch.
Longitude West from Greenwich.
NORTHERN PORTION OF WEST VIRGINIA.
PENNSYLVANIA
OHIO
COLUMBIANA
Rand, McNally & Co.'s New 11 x 14 Map of West Virginia. Copyright, 1901, by Rand, McNally & Co.

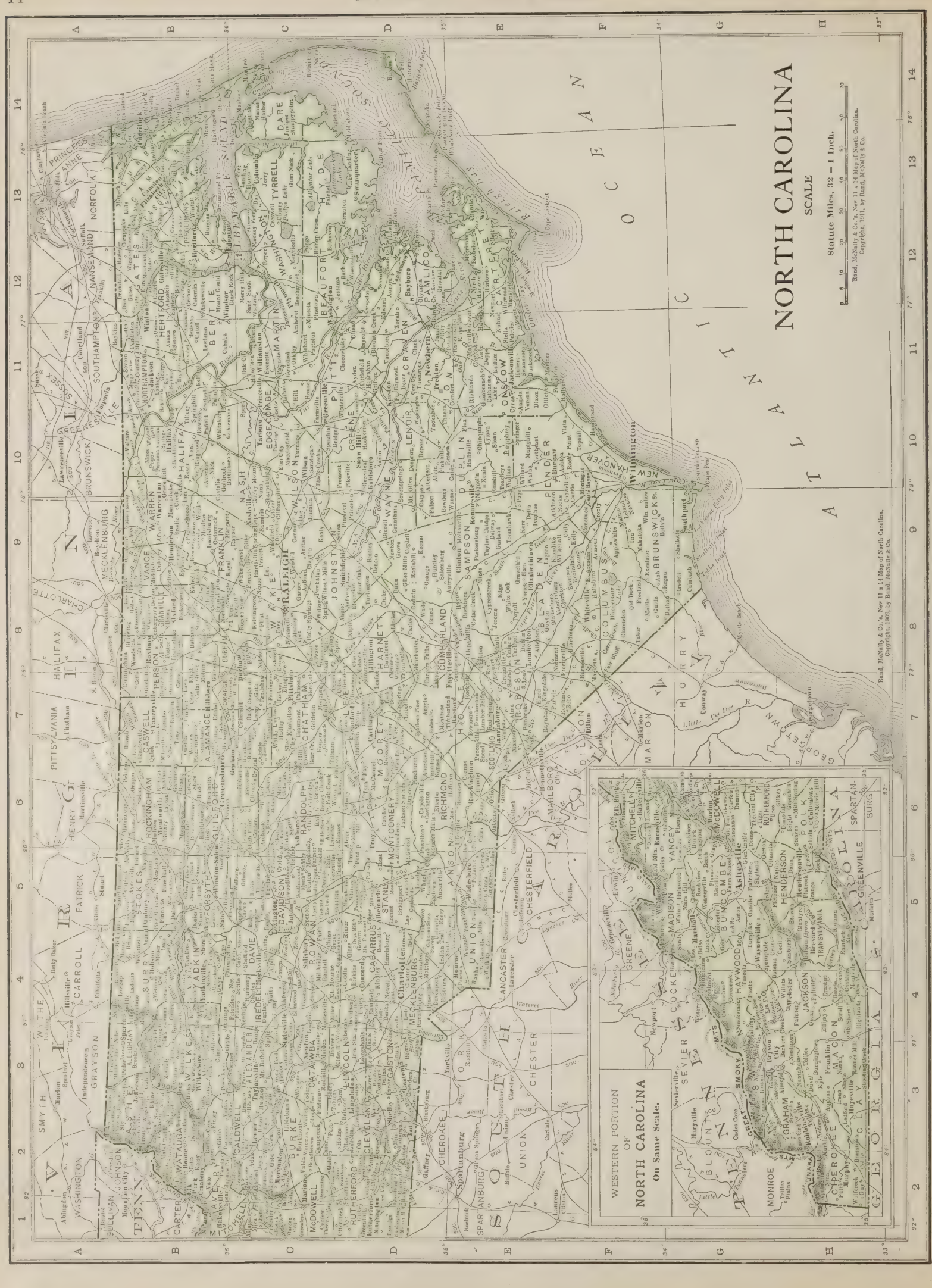
NORTH CAROLINA
SCALE
Statute Miles, 32 = 1 Inch.
Rand, McNally & Co.'s, Nov 11 1 14 Map of North Carolina.
Copyright, 1911, by Rand, McNally & Co.
WESTERN PORTION OF NORTH CAROLINA
On Same Scale.
ATLANTIC OCEAN
VIRGINIA
TENNESSEE
SOUTH CAROLINA
GEORGIA
Raleigh
Wilmington
Charlotte
Asheville
Greensboro
Durham
Fayetteville
Rand, McNally & Co.'s, Nov 11 1 14 Map of North Carolina.
Copyright, 1909, by Rand, McNally & Co.

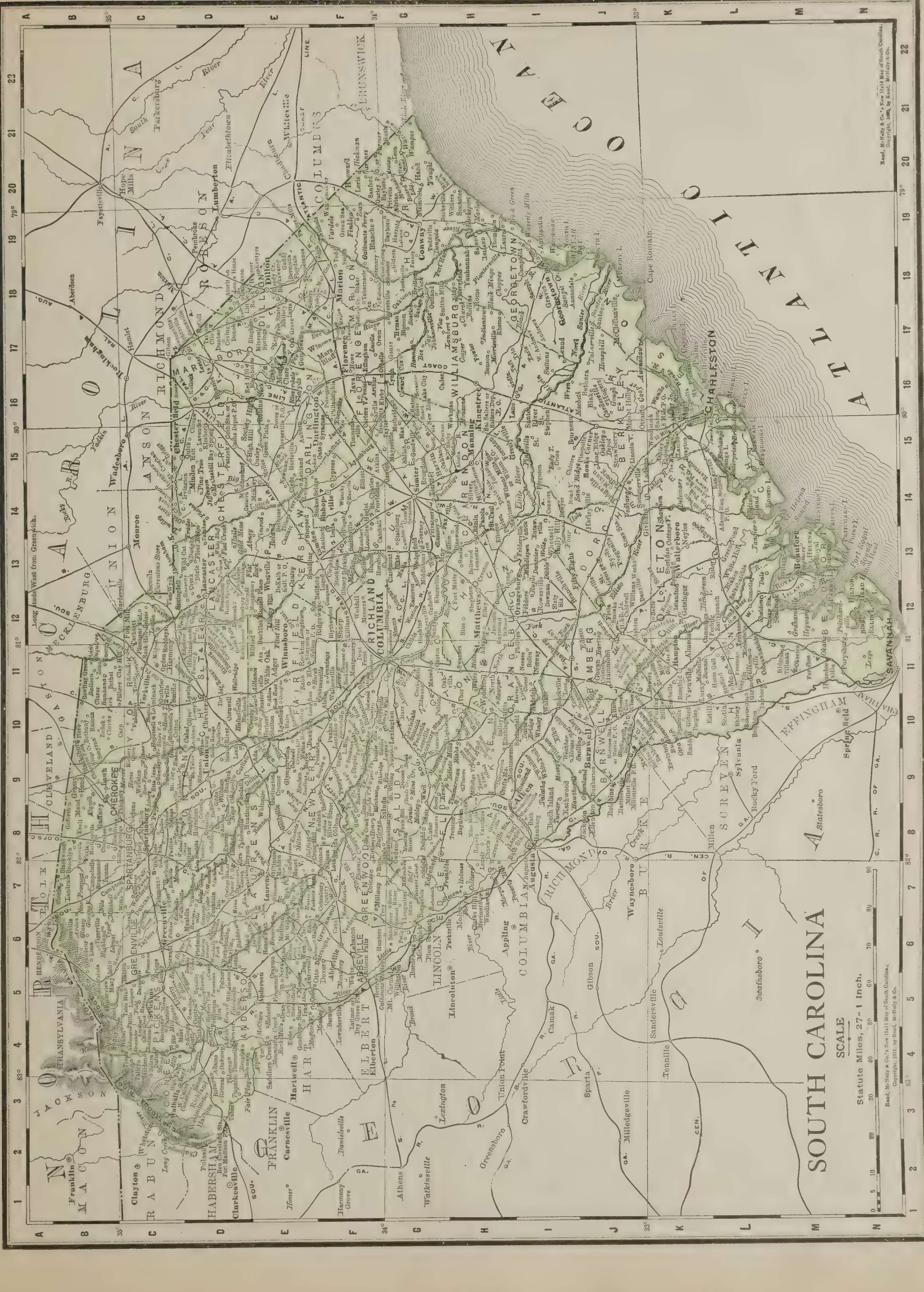
SOUTH CAROLINA
SCALE
Statute Miles, 27=1 Inch.
ATLANTIC OCEAN
COLUMBIA
CHARLESTON
SAVANNAH
Augusta

GEORGIA
SCALE
Statute Miles, 31 = 1 Inch.
Rand, McNally & Co.'s New 11 X 14 Map of Georgia.
Copyright, 1911, by Rand, McNally & Co.
Longitude West from Greenwich
Copyright, 1910, by Rand, McNally & Co.
TENNESSEE
NORTH CAROLINA
SOUTH CAROLINA
ALABAMA
FLORIDA
ATLANTIC OCEAN

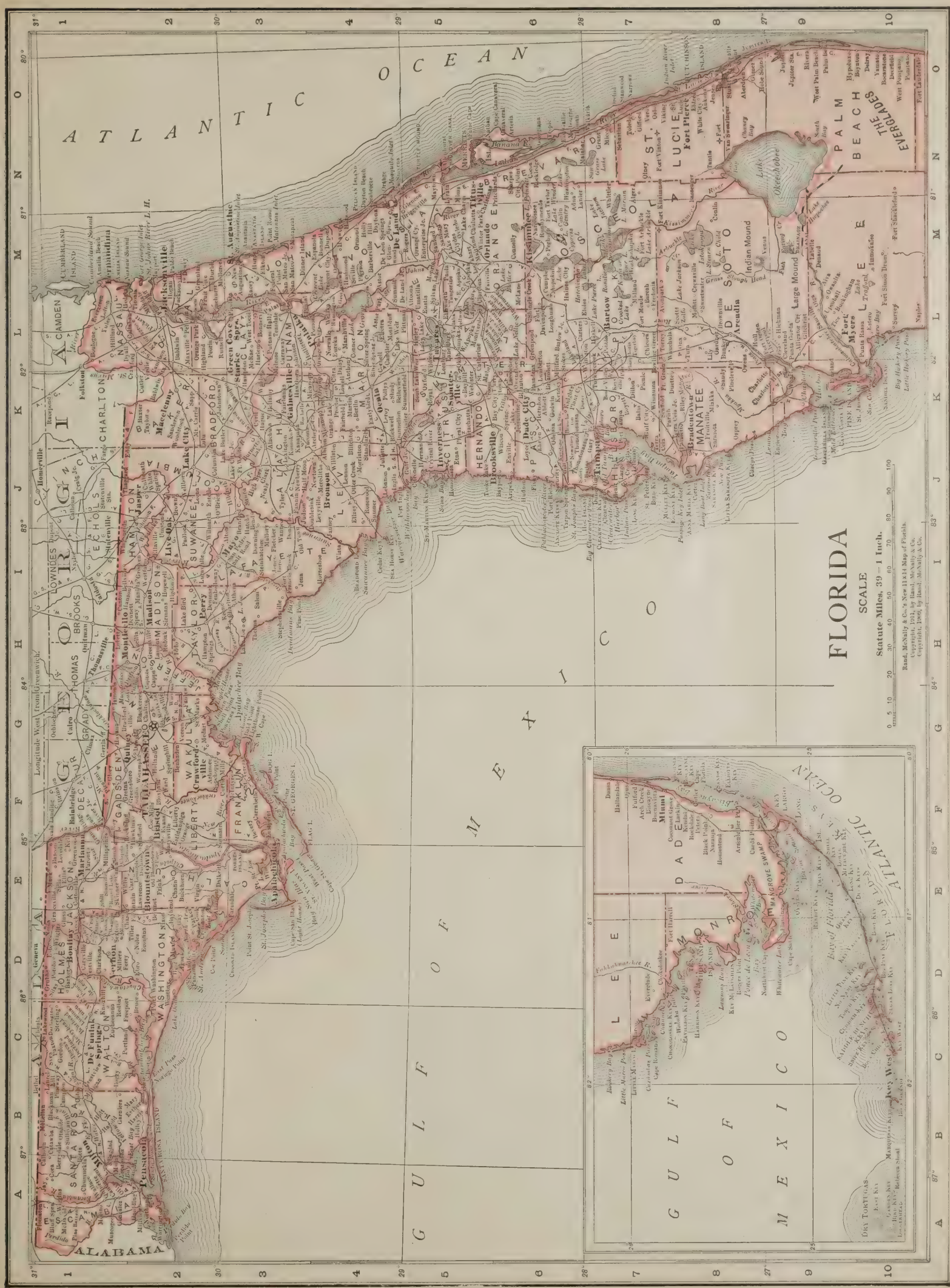
FLORIDA
SCALE
Statute Miles. 39 = 1 Inch.
Rand, McNally & Co.'s New 11 x 14 Map of Florida.
Copyright, 1901, by Rand, McNally & Co.
Copyright, 1906, by Rand, McNally & Co.
ATLANTIC OCEAN
GULF OF MEXICO
ALABAMA
GEORGIA
CUBA
Jacksonville
Pensacola
Tallahassee
Key West
Tampa
Orlando
Gainesville
Ocala
Lake City
Jacksonville
Pensacola
Tallahassee
Key West
Tampa
Orlando
Gainesville
Ocala
Lake City

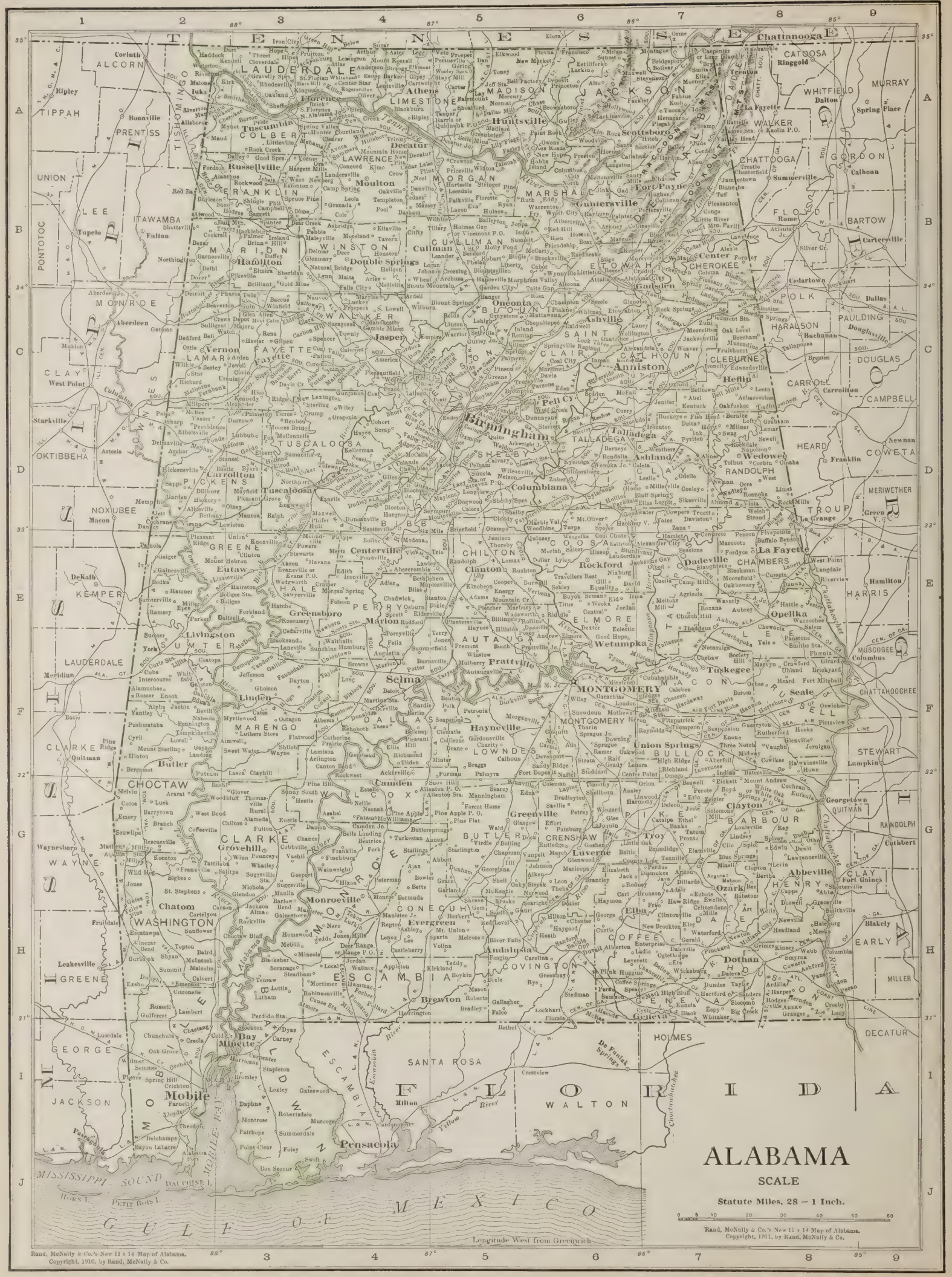
ALABAMA
SCALE
Statute Miles, 28 = 1 Inch.
0 5 10 20 30 40 50 60
Longitude West from Greenwich
Rand, McNally & Co.'s New 11 x 14 Map of Alabama.
Copyright, 1911, by Rand, McNally & Co.
Rand, McNally & Co.'s New 11 x 14 Map of Alabama.
Copyright, 1910, by Rand, McNally & Co.
TENNESSEE
GEORGIA
FLORIDA
MISSISSIPPI
MISSISSIPPI SOUND
GULF OF MEXICO
Birmingham
Mobile
Pensacola
Montgomery
Huntsville
Anniston
Gadsden
Tuscaloosa
Selma
Dothan
Chattanooga
Decatur
Florence
Opelika
Tuskegee
Eufaula
Troy
Andalusia
Brewton
Greenville
Clanton
Talladega
Ashland
Wedowee
Guntersville
Fort Payne
Scottsboro
Jasper
Hamilton
Russellville
Tuscumbia
Athens
Moulton
Double Springs
Cullman
Oneonta
Ashville
Columbiana
Centreville
Greensboro
Marion
Livingston
Carrollton
Linden
Butler
Camden
Grove Hill
Monroeville
Evergreen
Chatom
Bay Minette
Gulf Shores
Dauphin I.
Petit Bois I.
Horn I.
Longitude West from Greenwich

CHICAGO DAILY TRIBUNE:
Monday, July 30, 1951
Part 1—Page 10

INDIANS ROAMED IN SOUTH BEFORE KING TUT'S TIME

Turn Up Civilization Dating 1500 B. C.

New York, July 29 [Special]—Archaeologists have discovered evidence of civilization dating back to 1500 B. C. in the Mississippi valley between Memphis and Vicksburg at a place known as Jaketown site.

People lived and developed their own primitive culture here 50 years before Moses led the Israelites out of Egypt and 100 years before the fabulous King Tutankhamen ruled that country on the Nile. They were Indians who fashioned their own stone and flint implements and weapons many centuries before the ceramic age. It was also long before the Indians chief defense weapon was the bow and arrow.

Deep down under the subsurface at a point near Bellzoni, Miss., the excavators found flake knives made of flint and "throwing sticks" which were designed to throw stones during times of war. The sticks were sliced along the grain of flint and fashioned to nestle a stone at one end.

Pottery Fragments

In layers above the subterranean strata and not far from ground level were found fragments of pottery which yielded the ceramic chronology of the region between 300 A. D. and 1600 A. D. There were also burial mounds and the outlines of circular houses about 15 feet in diameter. The larger mounds which rose 15 to 25 feet were arranged around a court. One of them has a well defined ramp as tho once used as a stairway.

The exploration was conducted by Dr. James A. Ford, assistant curator of North American archeology of the American Museum of Natural History. He started in 1941 and resumed again after World War II, working in collaboration with Dr. Philip Phillips, curator of eastern archaeology of the Peabody museum at Harvard university, and Dr. James A. Griffin, director of the anthropology museum at the University of Michigan. The findings are now at Harvard for further study.

this site to physiografic changes," Dr. Ford said, "was studied by means of air photografs, a contour map made for the purpose and boreholes to test the subsurface deposits.

"Assistance and advice in this phase of the work was provided by geologists of the waterways experiment station, United States army engineers, Vicksburg. The evidence gathered indicates a correlation with the history of steam channel changes worked out by Dr. H. W. Fisk for the Mississippi river commission."

Dr. Ford also disclosed that charcoal samples for age determination were secured from the lowest cultural deposits above the old Ohio sandbar and that these are being studied by the radiation laboratory of Columbia university in an effort to achieve more precise dating of the archaeological chronology and the physiografic history.

AUTO LOOTED OF COATS

Nathan Boodlib, 6431 Newgard av., informed police yesterday that his automobile was broken into at Washington and Dearborn sts. and looted of two women's cloth coats valued at $90.

Shop with the family tonight — Store hours, 11 a. m. to 8:30 p. m.

Carson

Red China's Army Day Slogans Shun Stalin

LONDON, July 29 [Reuters]—Premier Stalin is not mentioned in any of the 18 slogans issued by the Chinese communist government for Army day, Aug. 1. The slogans, as reported by the communist New China News agency, had two mentions of Mao Tze-tung, Chinese communist chief. Neither the Russian nor the Korean army is mentioned.



Monday Hours: 11 to 8:30

for the fi
Uhlema
FUR
In this
and in
collecti
someth
design
a wra
U
8
C

Rivers Joined Near Vicksburg

At the time of this newly found civilization or about 3,500 years ago, the Mississippi river occupied the western side of its alluvial valley and the Ohio river flowed down the eastern side, joining the Mississippi in the vicinity of Vicksburg. It long since gave up that route and now meets the big river 300 miles north at Cairo, Ill. But back in 1500 B. C. the Ohio made a tight bend at Jacktown site. On the inside of the arcuate there was a sand bar which later became an island as the Ohio sought to correct its sharp bend. It was on this island that the Indians made their home.

As the Ohio gradually gave up this course and the Yazoo river took over, natural levees formed, and great deposits of silt covered the island.

Charcoal Samples Studied

"The relationships of the long history of human occupation of

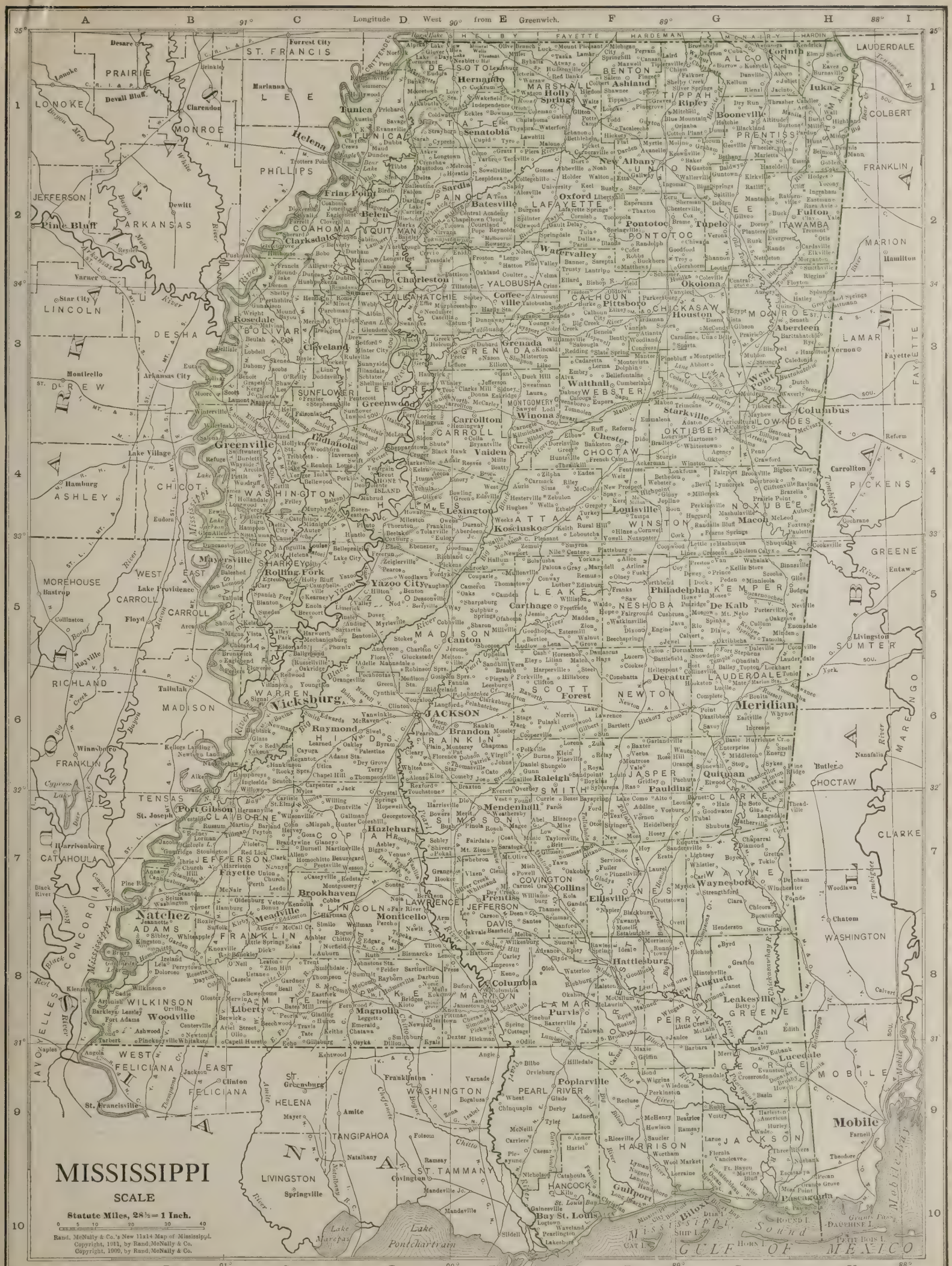
MISSISSIPPI
SCALE
Statute Miles, 28½ = 1 Inch.
0 5 10 20 30 40
Rand, McNally & Co.'s New 11x14 Map of Mississippi.
Copyright, 1911, by Rand, McNally & Co.
Copyright, 1909, by Rand, McNally & Co.
Longitude West from Greenwich.
GULF OF MEXICO
Mississippi Sound
Lake Pontchartrain
Lake Maurepas
Vicksburg
Meridian
Natchez
Hattiesburg
Greenville
Greenwood
Columbus
Tupelo
Corinth
Iuka
Pascagoula
Mobile
Bay St. Louis
Gulfport
Biloxi
Pass Christian
Ocean Springs
Pontotoc
Oxford
New Albany
Ashland
Holly Springs
Hernando
Batesville
Senatobia
Tunica
Clarksdale
Cleveland
Indianola
Yazoo City
Carrollton
Winona
Starkville
Louisville
Macon
Philadelphia
Carthage
Canton
Kosciusko
Lexington
Forest
Raleigh
Mendenhall
Brookhaven
Monticello
Columbia
Magnolia
Liberty
Woodville
Hazlehurst
Port Gibson
Raymond
Brandon
Pearl River
Poplarville
Pascagoula
Leakesville
Lucedale
Waynesboro
Quitman
Paulding
Decatur
Newton
Ellisville
Collins
Prentiss
Natchez
Vicksburg
Meridian
Mobile

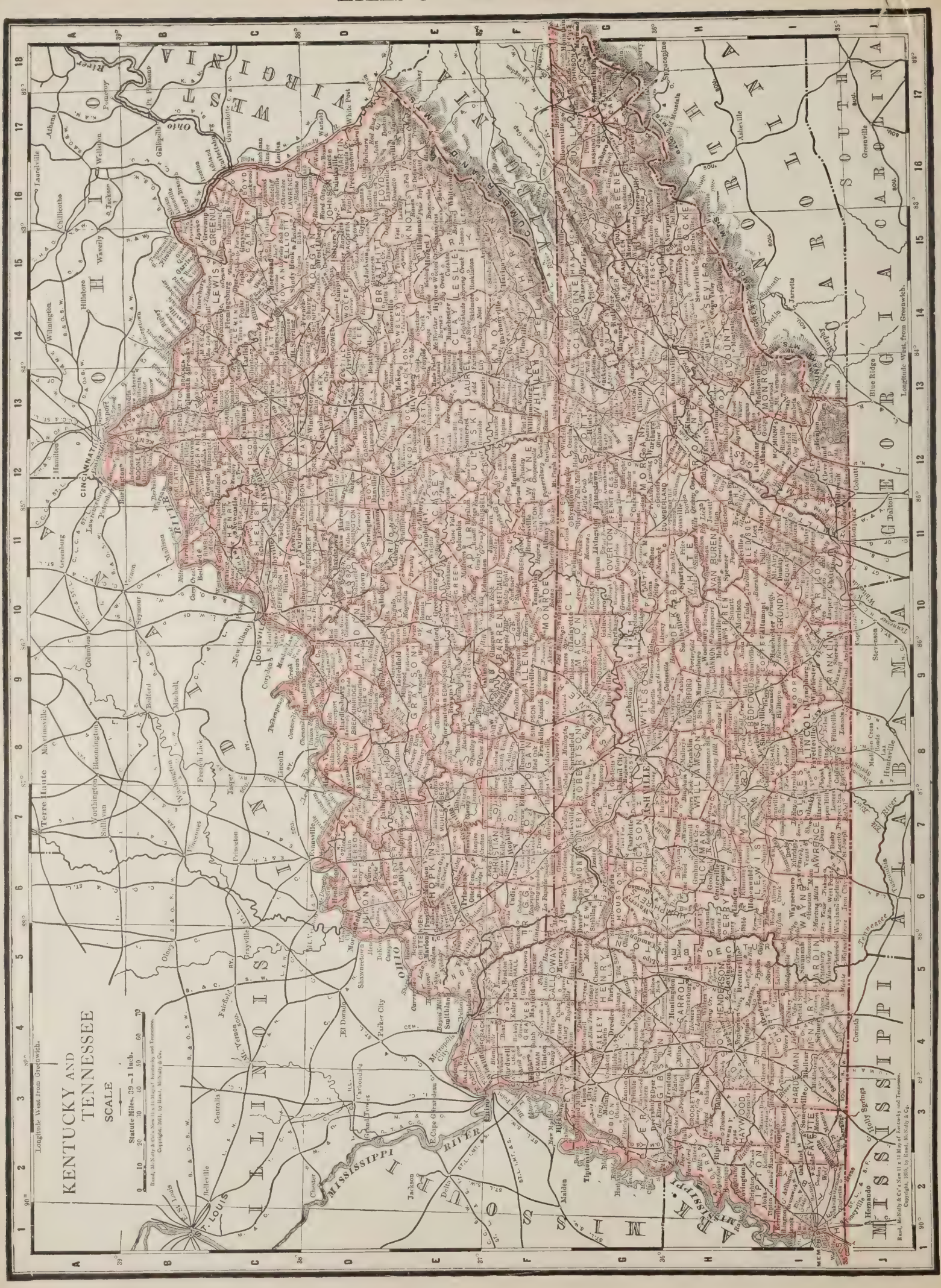
KENTUCKY AND TENNESSEE
SCALE
Statute Miles, 39 = 1 Inch.
Longitude West from Greenwich.
Copyright, 1891, by Rand, McNally & Co.
Rand, McNally & Co's New 11 x 14 Map of Kentucky and Tennessee.
MISSISSIPPI
ALABAMA
GEORGIA
NORTH CAROLINA
SOUTH CAROLINA
VIRGINIA
WEST VIRGINIA
OHIO
INDIANA
ILLINOIS
MISSOURI
ARKANSAS
MISSISSIPPI RIVER
OHIO RIVER
CUMBERLAND RIVER
TENNESSEE RIVER
LOUISVILLE
CINCINNATI
ST. LOUIS
MEMPHIS
NASHVILLE
CHATTANOOGA
KNOXVILLE
Blue Ridge
Longitude West from Greenwich.

OHIO
SCALE
Statute Miles, 28=1 Inch.
MAP OF HAMILTON CO. OHIO.
SCALE OF MILES.
CLEVELAND
PITTSBURG
CINCINNATI
TOLEDO
COLUMBUS
INDIANA
KENTUCKY
WEST VIRGINIA
PENNSYLVANIA
MICHIGAN
LAKE ERIE
OHIO RIVER

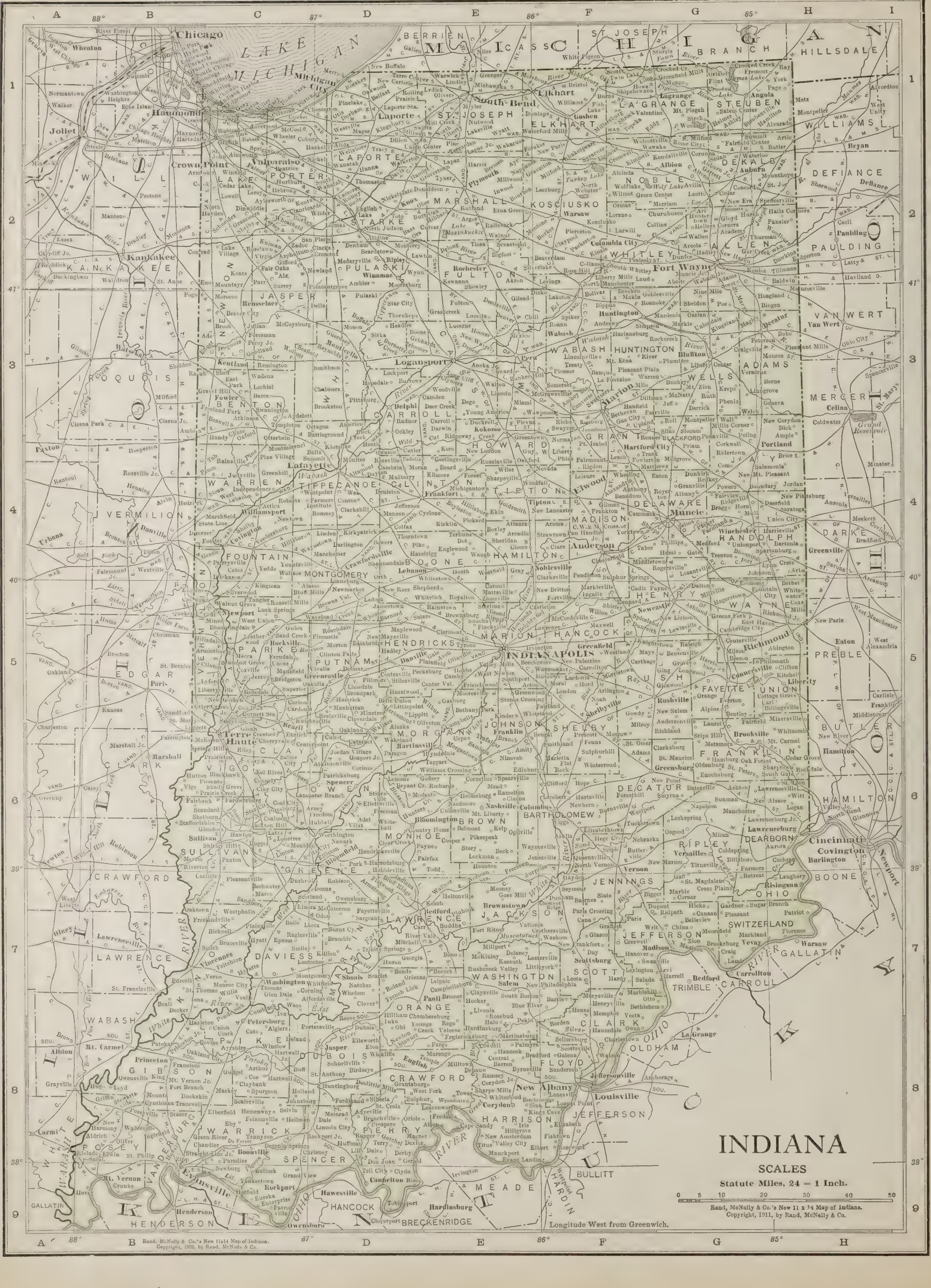
INDIANA
SCALES
Statute Miles, 24 = 1 Inch.
0 5 10 20 30 40 50
Rand, McNally & Co.'s New 11 x 14 Map of Indiana.
Copyright, 1911, by Rand, McNally & Co.
Longitude West from Greenwich.
LAKE MICHIGAN
Chicago
Indianapolis
Fort Wayne
Evansville
Terre Haute
Cincinnati
Louisville
Rand, McNally & Co.'s New 11x14 Map of Indiana.
Copyright, 1909, by Rand, McNally & Co.

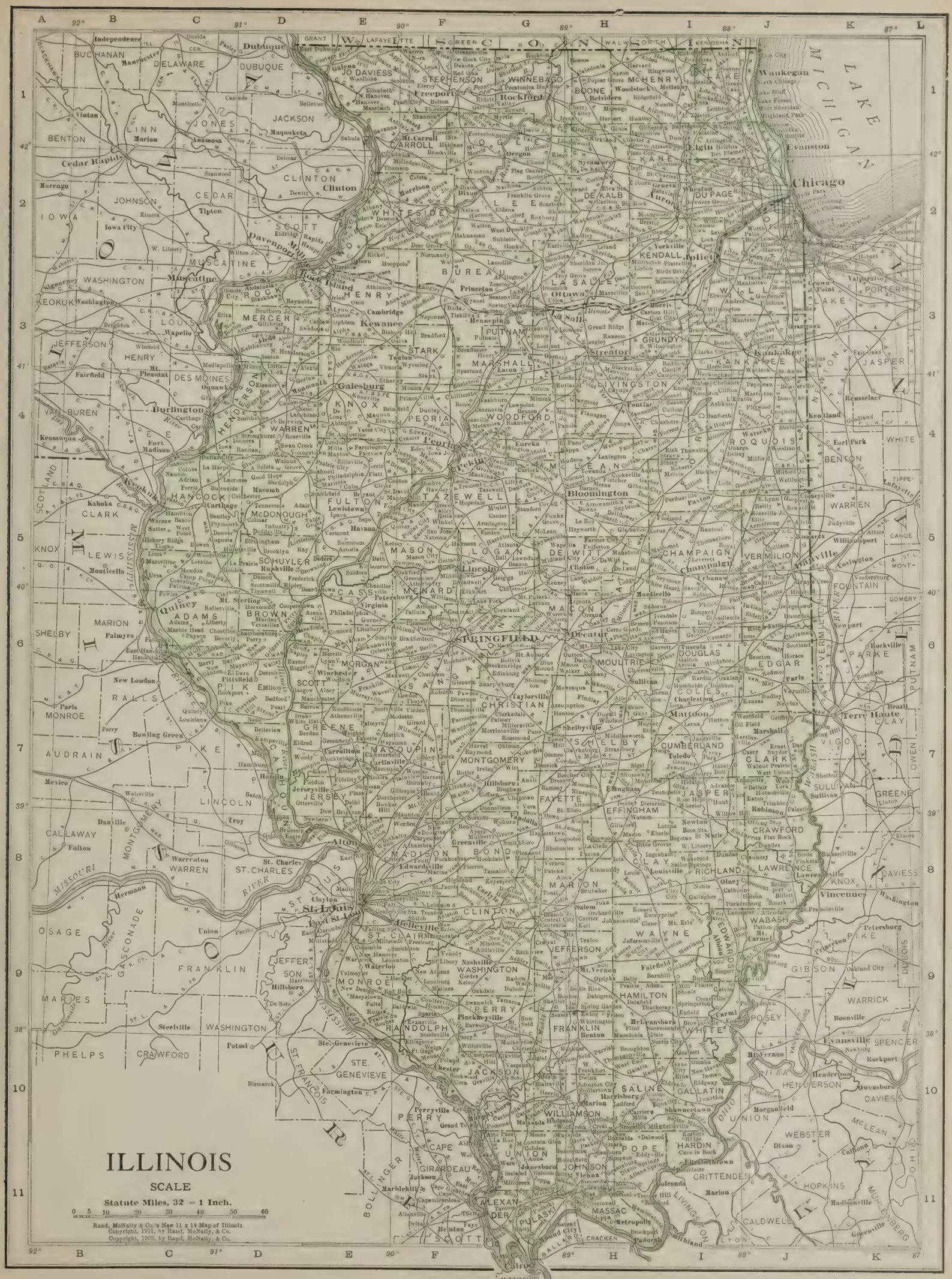
ILLINOIS
SCALE
Statute Miles, 32 = 1 Inch.
0 5 10 20 30 40 50 60
Rand, McNally & Co.'s New 11 x 14 Map of Illinois.
Copyright, 1911, by Rand, McNally, & Co.
Copyright, 1900, by Rand, McNally, & Co.
Chicago
Rockford
Rock Island
Davenport
Peoria
Springfield
Decatur
Bloomington
Champaign
Joliet
Aurora
Elgin
Waukegan
Evanston
Quincy
Alton
East St. Louis
St. Louis
Cairo
Galesburg
Burlington
Danville
Mattoon
Effingham
Centralia
Carbondale
Mt. Vernon
Olney
Vincennes
Terre Haute
Paducah
LAKE MICHIGAN
MISSISSIPPI
MISSOURI
RIVER
OHIO
RIVER

NORTHERN PORTION OF MICHIGAN.
SCALES.
Statute Miles, 44 — 1 Inch.
0 10 20 30 40 50 60
MICHIGAN
SCALE
0 10 20 30 40
Rand-McNally New 11 x 14 Map of Michigan
Copyright, 1911, by Rand, McNally & Co.
Longitude West from Greenwich.
LAKE SUPERIOR
LAKE HURON
LAKE MICHIGAN
LAKE ERIE
LAKE ST. CLAIR
CANADA
ONTARIO
WISCONSIN
INDIANA
OHIO
NORTH CHANNEL
STRAITS OF MACKINAC
GRAND MANITOULIN ISL.
Copyright, 1885, by Rand, McNally & Co.

WISCONSIN
SCALE
Statute Miles, 35 – 1 Inch.
0 5 10 20 30 40 50 60 70 80
Rand, McNally & Co.'s New 11 x 14 Map of Wisconsin.
Copyright, 1911, by Rand, McNally & Co.
Longitude West from Greenwich
LAKE SUPERIOR
LAKE MICHIGAN
LAKE MICHIGAN
ILLINOIS
APOSTLE ISLANDS
LAC DE FLAMBEAU IND. RES.
COURT OREILLES IND. RES.
MENOMINEE RESERVATION
CHICAGO

MINNESOTA
SCALE
Statute Miles, 34=1 Inch.
0 5 10 20 30 40 50
Rand, McNally & Co.'s New 11 x 14 Map of Minnesota.
N. E. Corner of STATE OF MINNESOTA, SHOWING COOK COUNTY.
MINNEAPOLIS, ST. PAUL AND VICINITY.
MANITOBA
LAKE OF THE WOODS
LAKE SUPERIOR
Longitude West from Greenwich.
KOOCHICHING
ST. LOUIS
WISCONSIN
HUNTERS ISLAND

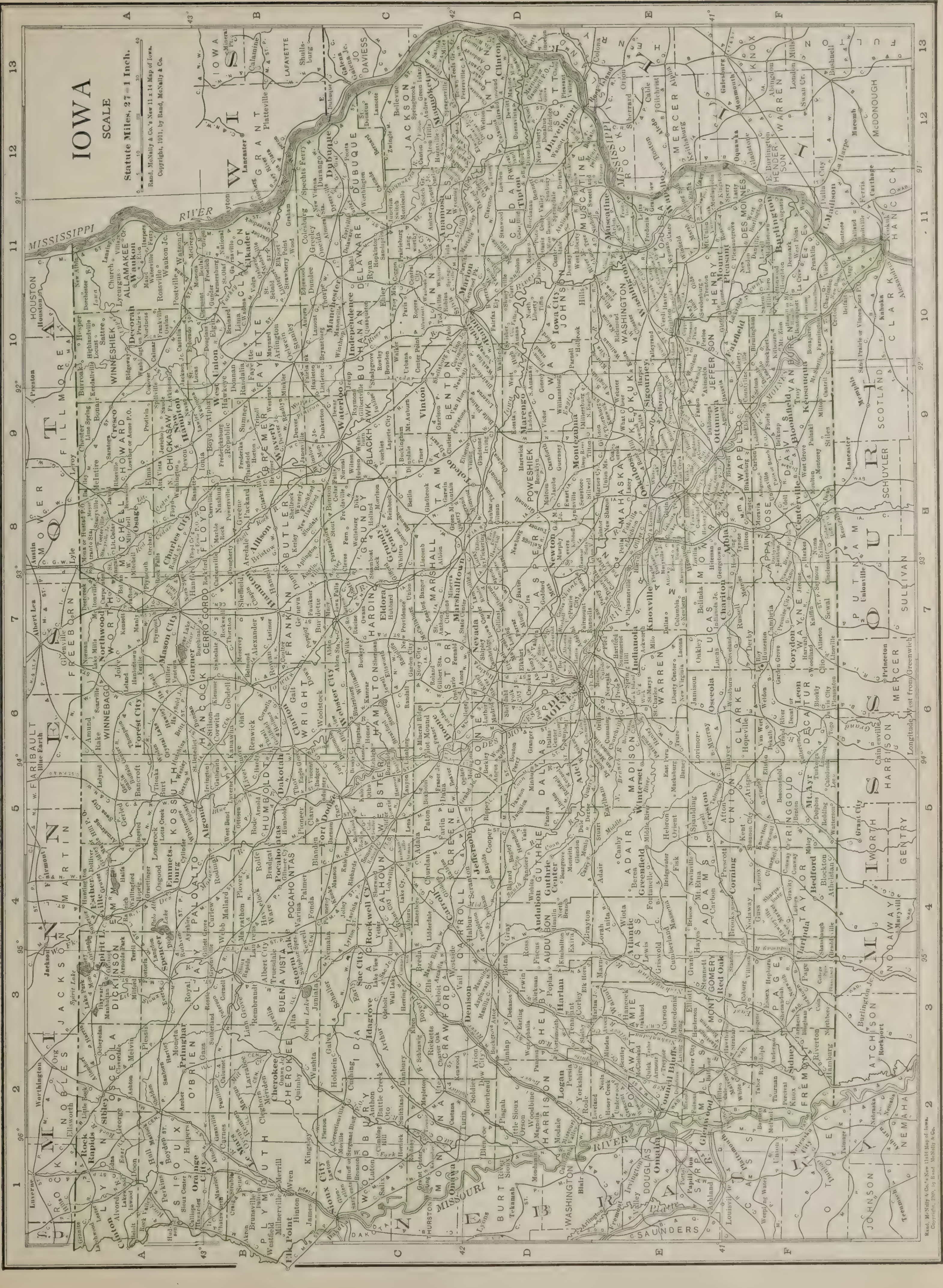
IOWA
SCALE
Statute Miles, 27 = 1 Inch.
Rand, McNally & Co.'s New 11 x 14 Map of Iowa.
Copyright, 1911, by Rand, McNally & Co.
MISSISSIPPI RIVER
MISSOURI RIVER
MINNESOTA
WISCONSIN
ILLINOIS
MISSOURI
NEBRASKA
Longitude West from Greenwich

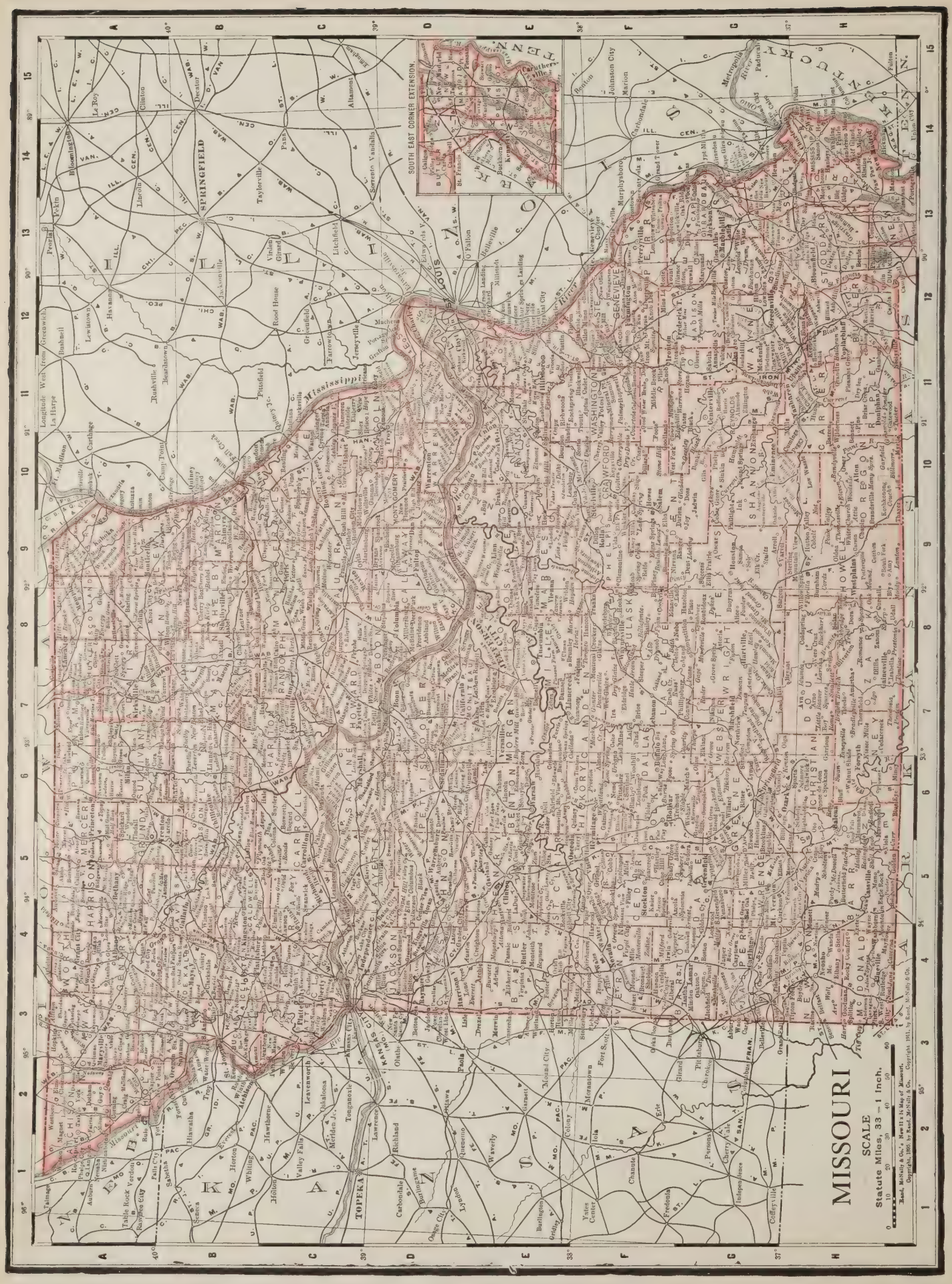
MISSOURI
SCALE
Statute Miles. 33 – 1 Inch.
SOUTH EAST CORNER EXTENSION.
SPRINGFIELD
ST. LOUIS
TOPEKA
Mississippi
Missouri
Copyright, 1891, by Rand, McNally & Co.

ARKANSAS
SCALE
Statute Miles, 29 = 1 Inch.
Longitude West from Greenwich
Copyright, 1911, by Rand, McNally & Co.
Rand, McNally & Co.'s New 1911 Map of Arkansas.
Copyright, 1911, by Rand, McNally & Co.

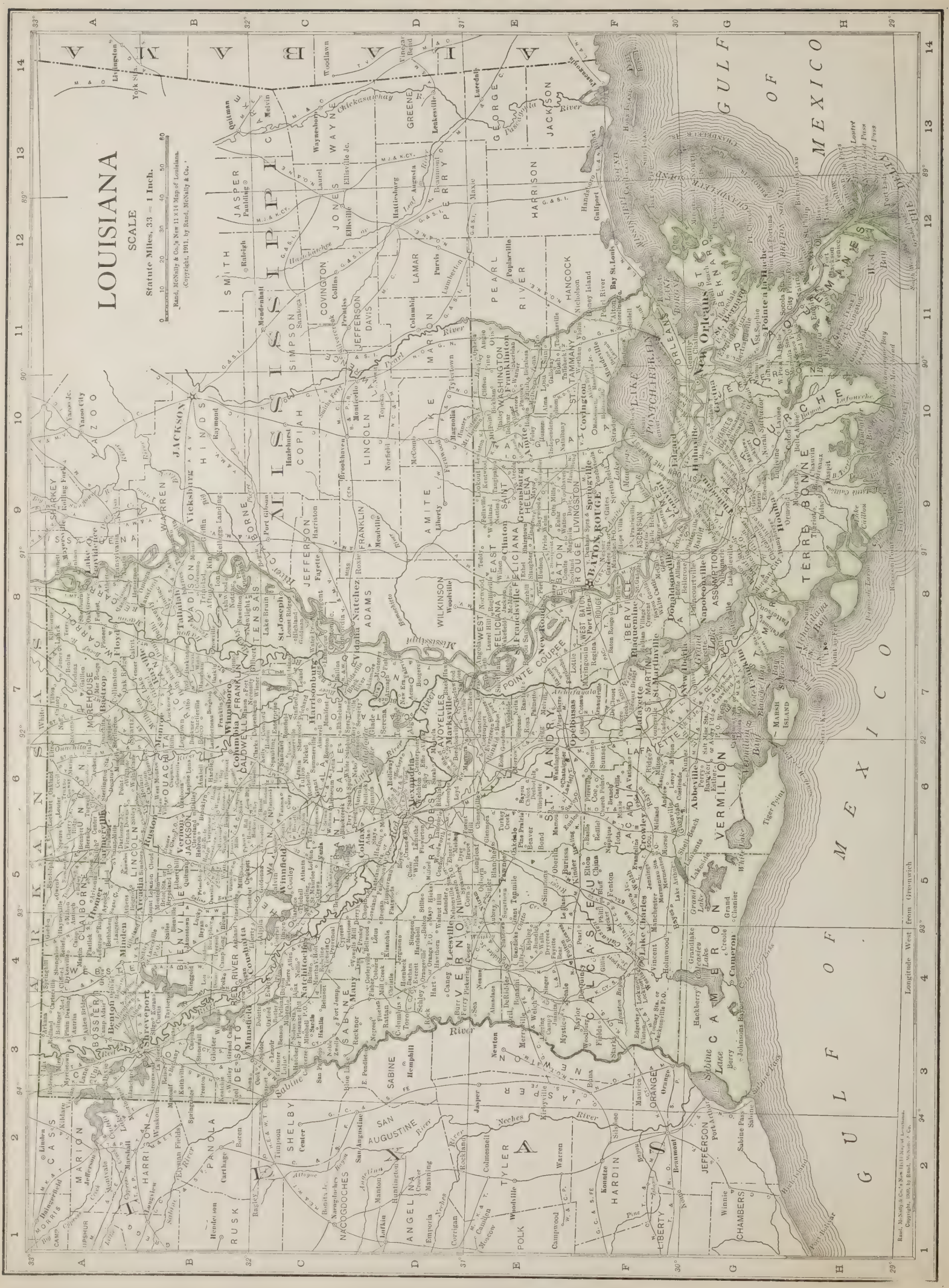
LOUISIANA
SCALE
Statute Miles, 33 = 1 Inch.
Rand, McNally & Co.'s New 11x14 Map of Louisiana.
Copyright, 1911, by Rand, McNally & Co.
GULF OF MEXICO
ARKANSAS
MISSISSIPPI
ALABAMA
TEXAS
Longitude West from Greenwich

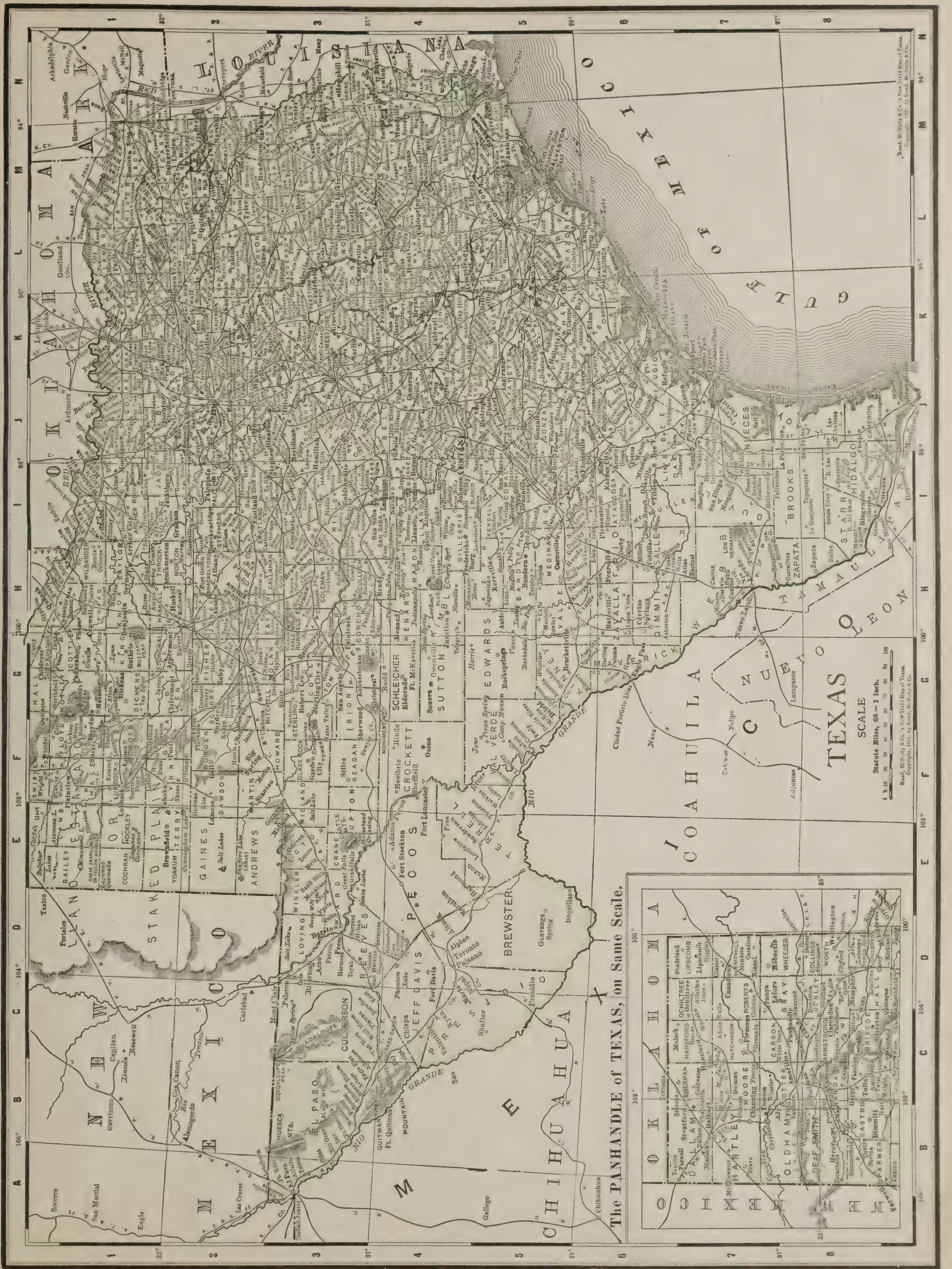
TEXAS
SCALE
Statute Miles, 68 = 1 Inch.
Rand, McNally & Co.'s New 11x14 Map of Texas.
Copyright, 1911, by Rand, McNally & Co.
The PANHANDLE of TEXAS, on Same Scale.
GULF OF MEXICO
LOUISIANA
OKLAHOMA
ARKANSAS
NEW MEXICO
COAHUILA
NUEVO LEON
TAMAULIPAS
CHIHUAHUA
MEXICO
RIO GRANDE
RED RIVER
STAKED PLAIN
LLANO ESTACADO

OKLAHOMA
SCALE
Statute Miles, 27 = 1 Inch.
WESTERN PORTION OF OKLAHOMA.
The Rand-McNally 11 x 14 Oklahoma.
Copyright by Rand-McNally & Co.

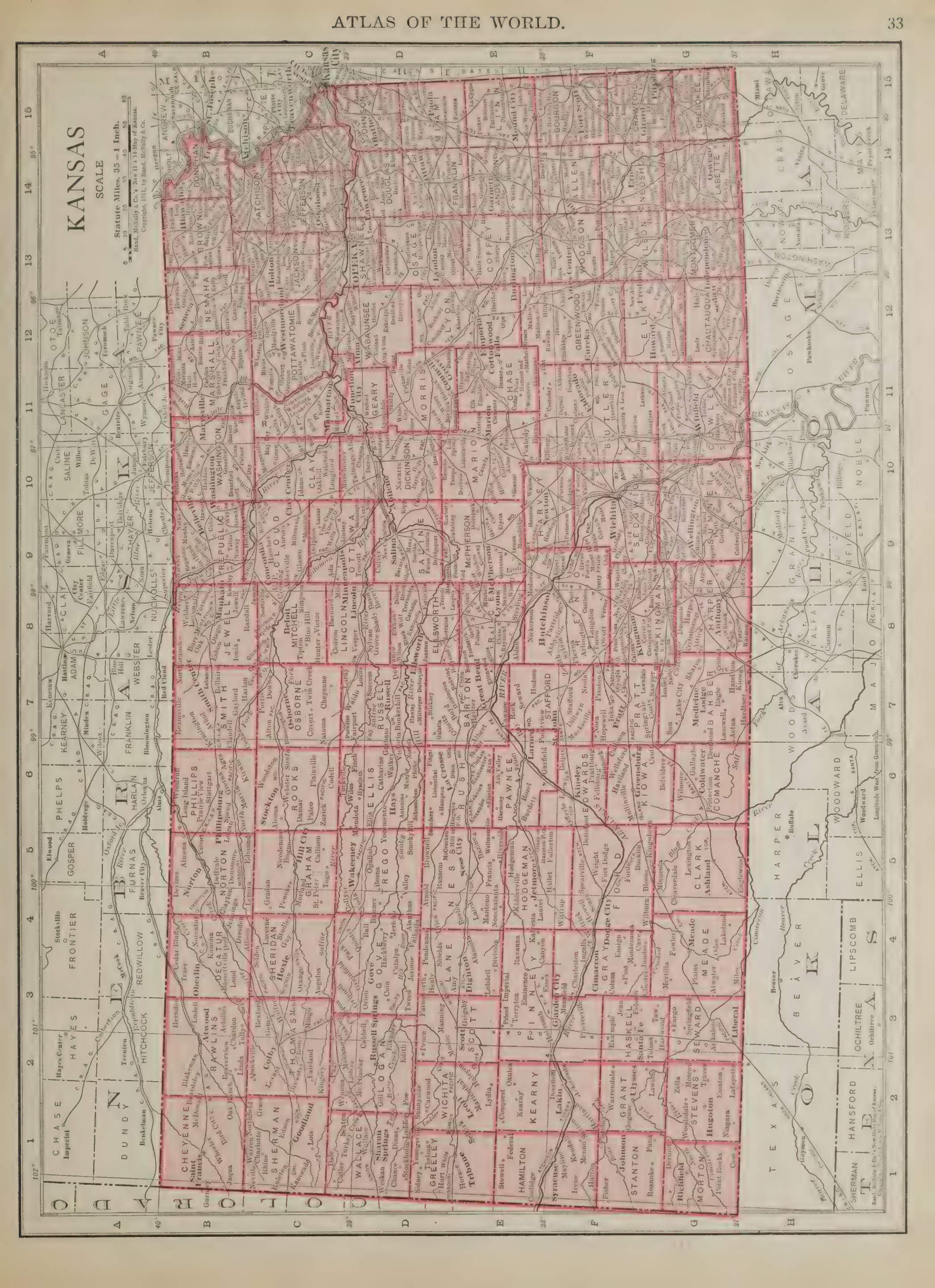
KANSAS
SCALE
Statute Miles, 35 = 1 Inch.
Rand, McNally & Co.'s New 11 x 14 Map of Kansas.
Copyright, 1911, by Rand, McNally & Co.
Kansas City
Leavenworth
Atchison
Topeka
Wichita
Salina
Hutchinson
Lawrence
Manhattan
Junction City
Emporia
Fort Scott
Iola
Independence
Coffeyville
Chanute
Pittsburg
Parsons
Ottawa
Garnett
Osawatomie
Paola
Ellsworth
Great Bend
Larned
Dodge City
Garden City
Ashland
Liberal
Colorado
Nebraska
Missouri
Oklahoma
Arkansas
Indian Territory
Indian Reservation
Rand, McNally & Co.

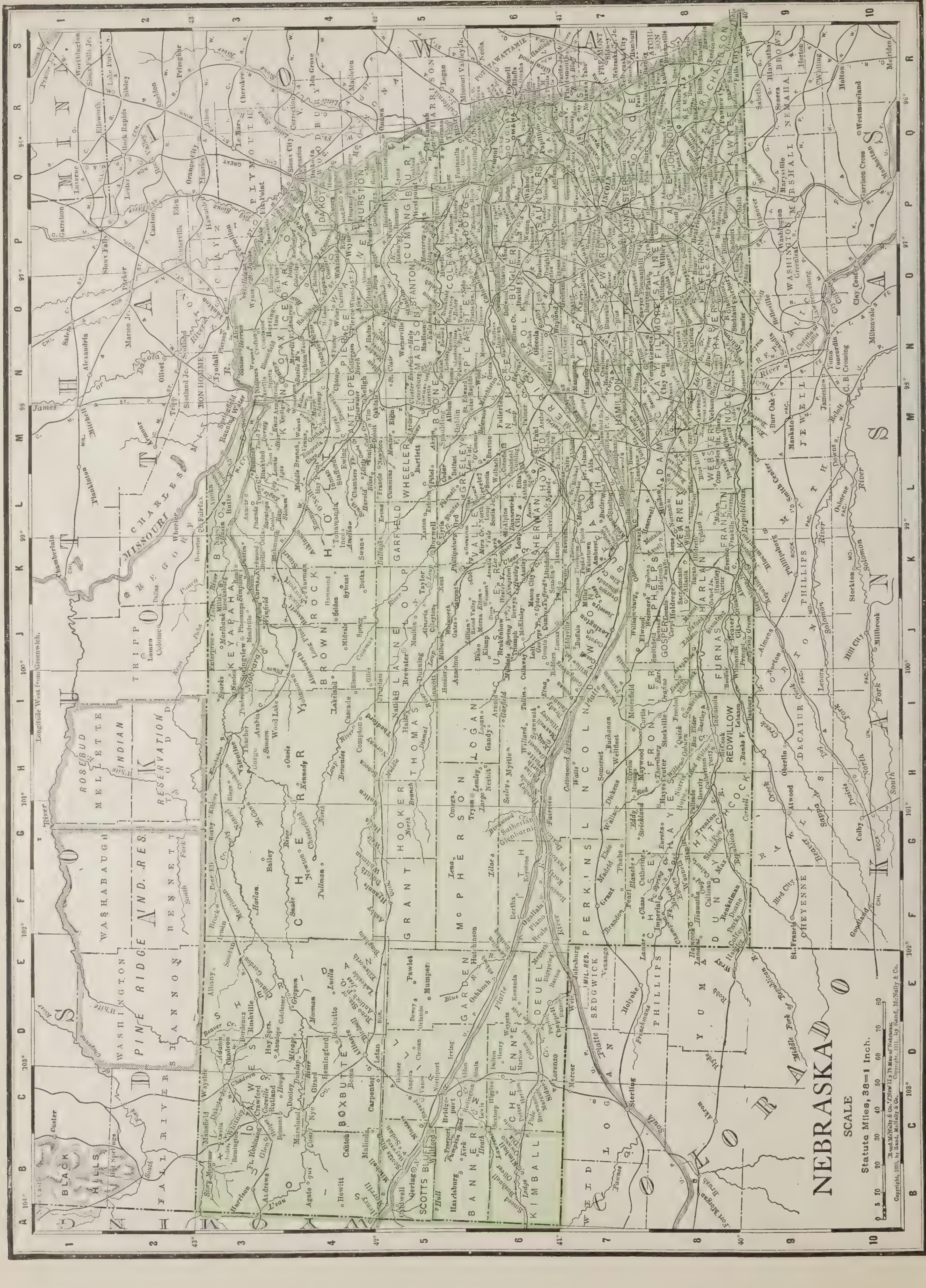
NEBRASKA
SCALE
Statute Miles, 38=1 Inch.
Longitude West from Greenwich.

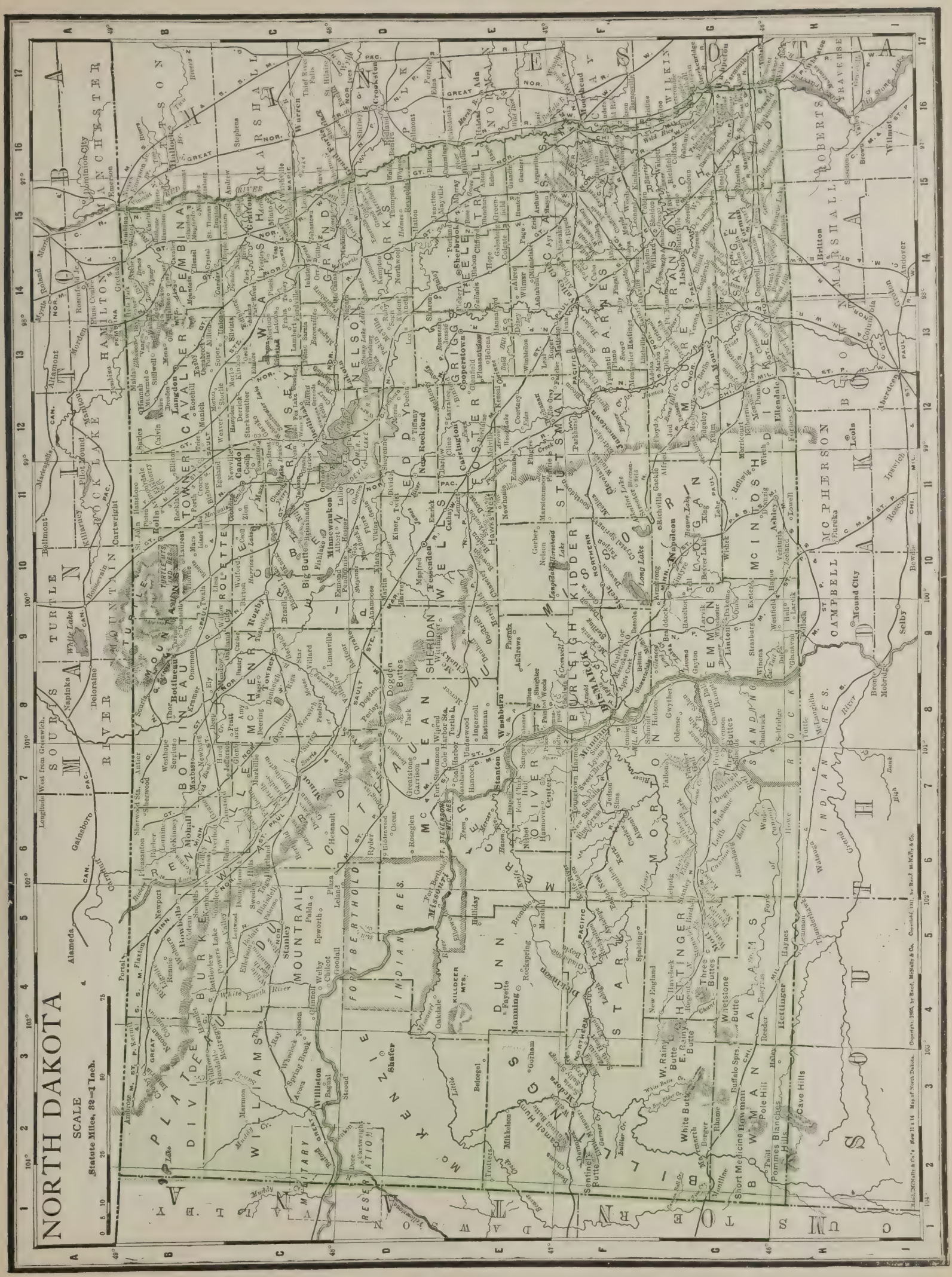
NORTH DAKOTA
SCALE
Statute Miles, 32=1 Inch.
0 5 10 25 50 75
Copyright, 1903, by Rand, McNally & Co.

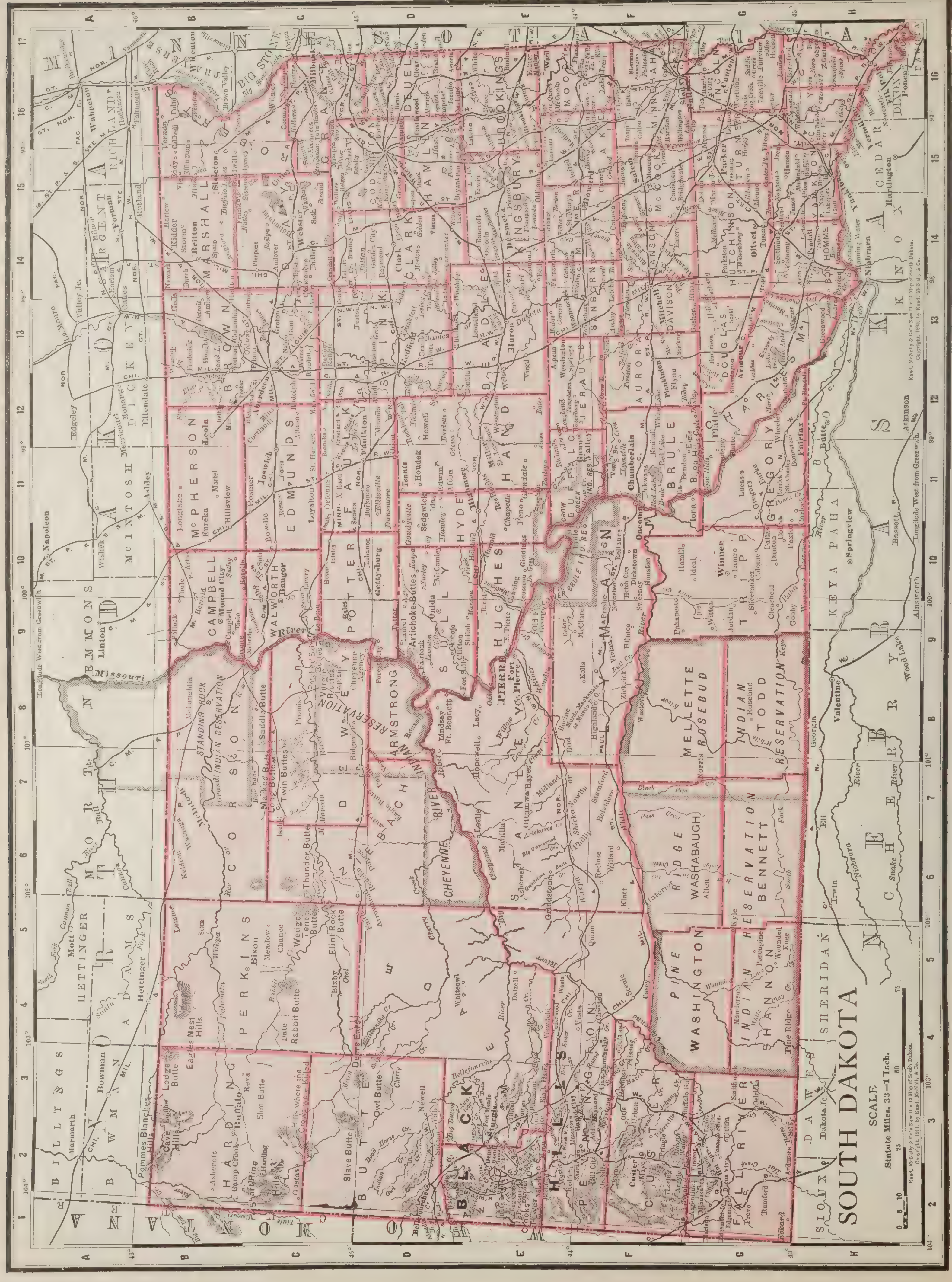
SOUTH DAKOTA
SCALE
Statute Miles, 33 = 1 Inch.
0 5 10 25 50 75
Rand, McNally & Co's New 11 x 14 Map of South Dakota.
Copyright, 1911, by Rand, McNally & Co.
Longitude West from Greenwich
NORTH DAKOTA
MINNESOTA
IOWA
NEBRASKA
MONTANA
WYOMING
Missouri River
PIERRE
BLACK HILLS

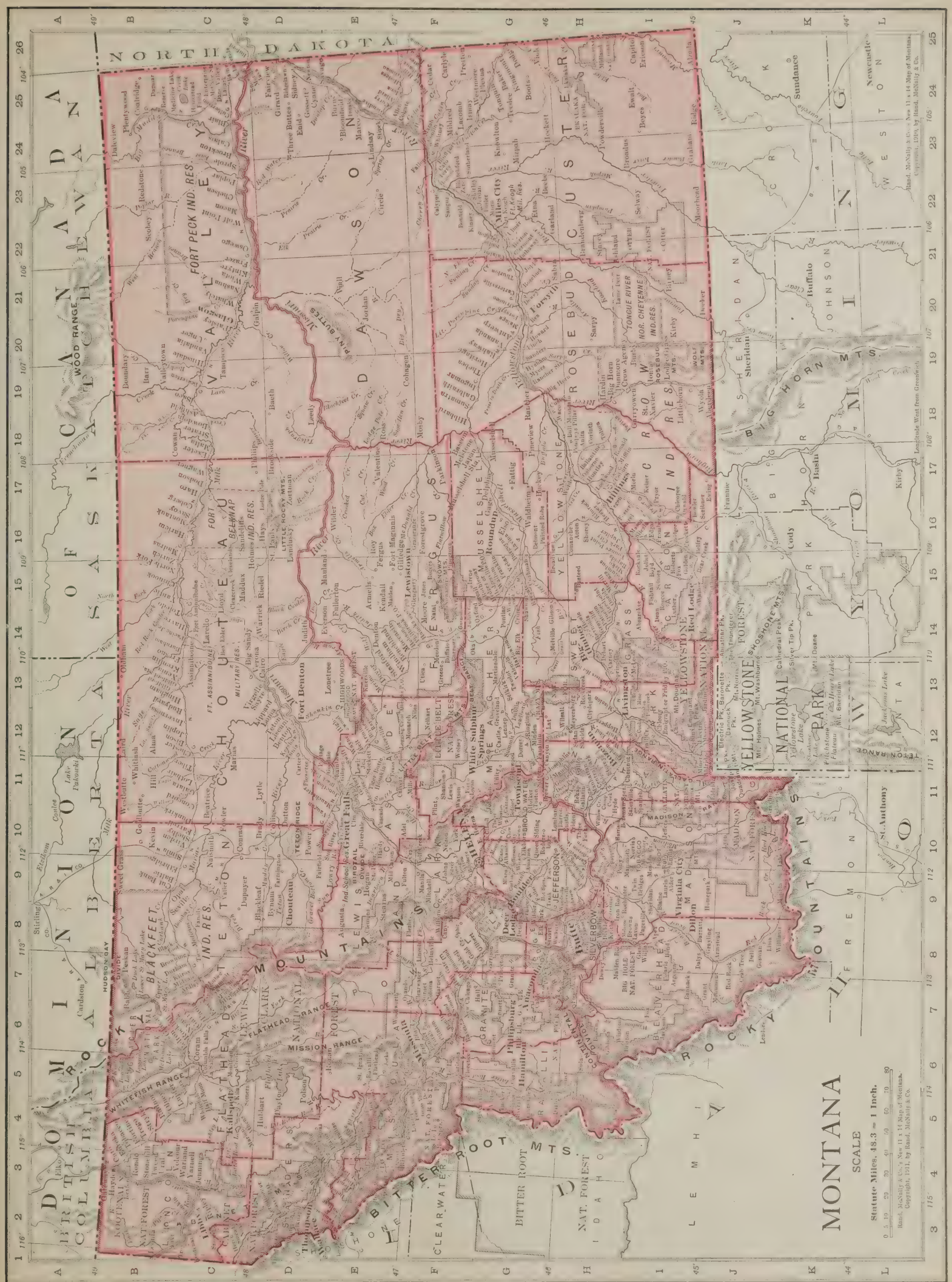
MONTANA
SCALE
Statute Miles. 48.3 = 1 Inch.
NORTH DAKOTA
BRITISH COLUMBIA
ALBERTA
SASKATCHEWAN
ALBERTA
HUDSON BAY
YELLOWSTONE NATIONAL PARK
BIG HORN MTS.
BITTER ROOT MTS.
ROCKY MOUNTAINS
FORT PECK IND. RES.
FORT BELKNAP IND. RES.
BLACKFEET IND. RES.
FLATHEAD IND. RES.
CROW IND. RES.
NOR. CHEYENNE IND. RES.
ROSEBUD IND. RES.
ST. ROSE IND. RES.
WOOD RANGE
MISSION RANGE
WHITEFISH RANGE
FLATHEAD NATIONAL FOREST
LEWIS AND CLARK NATIONAL FOREST
YELLOWSTONE NATIONAL FOREST
Randl. McNally & Co.'s New 11 x 14 Map of Montana.
Copyright, 1914, by Rand, McNally & Co.

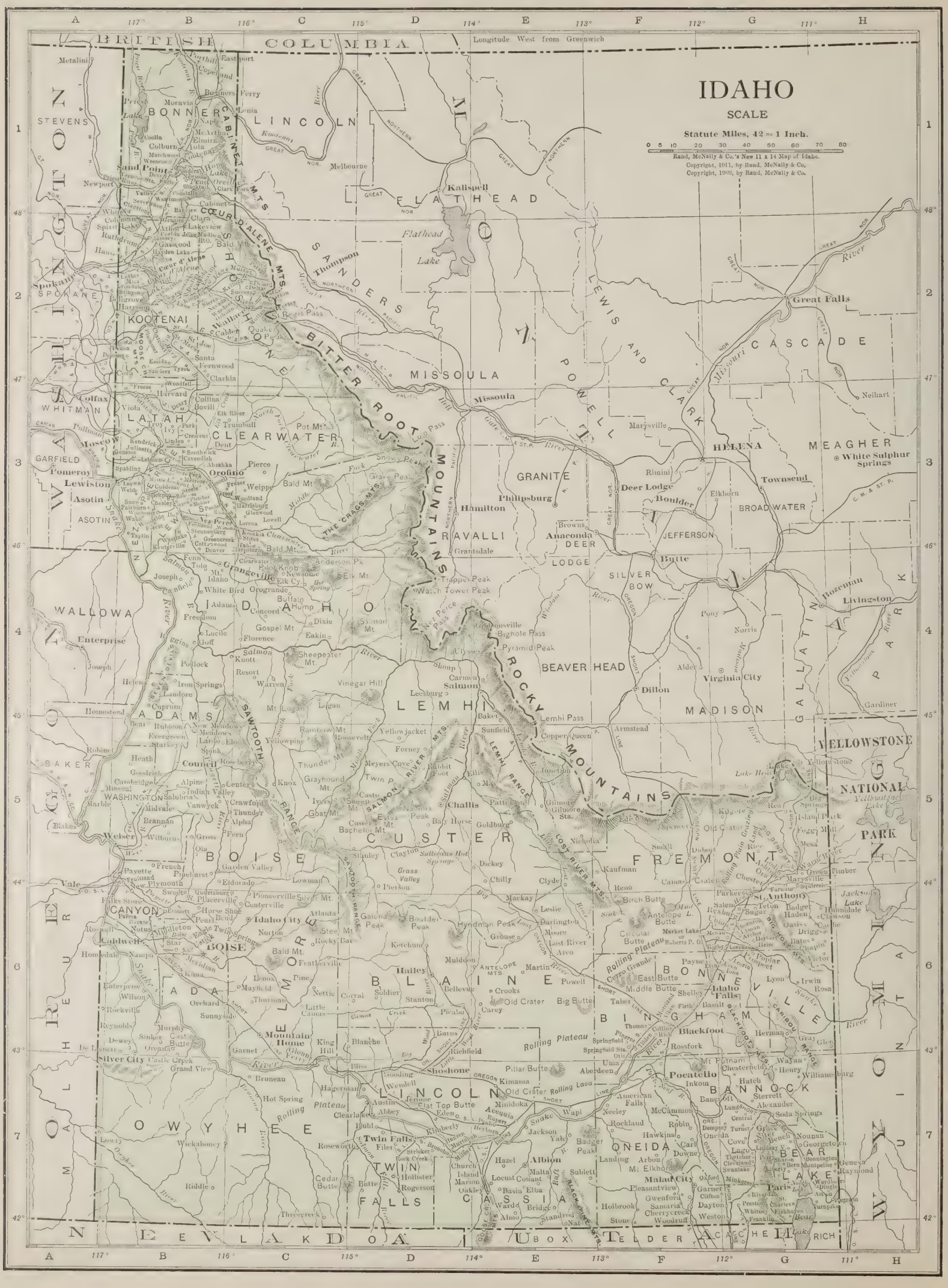
IDAHO
SCALE
Statute Miles, 42 = 1 Inch.
0 5 10 20 30 40 50 60 70 80
Rand, McNally & Co.'s New 11 x 14 Map of Idaho.
Copyright, 1911, by Rand, McNally & Co.
Copyright, 1909, by Rand, McNally & Co.
Longitude West from Greenwich
BRITISH COLUMBIA
WASHINGTON
MONTANA
WYOMING
UTAH
NEVADA
OREGON
BONNER
BOUNDARY
LINCOLN
FLATHEAD
KOOTENAI
SHOSHONE
SPOKANE
STEVENS
PEND OREILLE
SANDERS
LAKE
MISSOULA
LEWIS AND CLARK
POWELL
CASCADE
GALLATIN
MADISON
BEAVER HEAD
JEFFERSON
BROADWATER
MEAGHER
GRANITE
DEER LODGE
SILVER BOW
BUTTE
ANACONDA
LATAH
CLEARWATER
NEZ PERCE
IDAHO
WHITMAN
GARFIELD
ASOTIN
WALLOWA
UNION
BAKER
ADAMS
WASHINGTON
CANYON
BOISE
ELMORE
CUSTER
LEMHI
FREMONT
YELLOWSTONE NATIONAL PARK
BONNEVILLE
BINGHAM
BLAINE
CASSIA
OWYHEE
TWIN FALLS
ONEIDA
BANNOCK
BEAR LAKE
ELDER
BOX
RICH
CACHE
Lewiston
Moscow
Pomeroy
Asotin
Spokane
Coeur d'Alene
Sandpoint
Kalispell
Flathead Lake
Great Falls
Missoula
Helena
Butte
Bozeman
Livingston
Boise
Caldwell
Nampa
Twin Falls
Pocatello
Idaho Falls
Blackfoot
Salmon
Challis
Mountain Home
Silver City
Shoshone
Hailey
Ketchum
Malad City
Paris
Soda Springs
Preston
Montpelier
Rexburg
Ashton
Driggs
Victor
Jackson
Lake Hennessy
Lake Henry
Yellowstone Lake
Gardiner
Cascade
Neihart
Philipsburg
Deer Lodge
Anaconda
Dillon
Virginia City
Norris
Townsend
Rimini
Elkhorn
Marysville
Pyramid Peak
Bighole Pass
Lemhi Pass
Trapper Peak
Watch Tower Peak
Salmon Mt
Sheepeater Mt
Vinegar Hill
Leesburg
Salmon
Challis
Stanley
Clayton
Sawtooth Range
Sawtooth Mts
Salmon River Mts
Lemhi Range
Lost River Mts
Beaver Creek
Big Lost River
Snake River
Rolling Plateau
Cerro Grande
Lava
Antelope Mts
Bear River
Bear Lake
Grand Canyon
Yellowstone Park
Gallatin Range
Bitter Root Mountains
Coeur d'Alene Mts
Cabinet Mts
Pend Oreille Lake
Priest Lake
Kootenai River
Flathead River
Clearwater River
Salmon River
Snake River
Bear River
Yellowstone River
Missouri River
Columbia River
Great Falls
Pocatello
Idaho Falls
Twin Falls
Boise
Caldwell
Nampa
Mountain Home
Silver City
Shoshone
Hailey
Ketchum
Malad City
Paris
Soda Springs
Preston
Montpelier
Rexburg
Ashton
Driggs
Victor
Jackson
Lewiston
Moscow
Pomeroy
Asotin
Spokane
Coeur d'Alene
Sandpoint
Kalispell
Missoula
Helena
Butte
Bozeman
Livingston
Gardiner
Cascade
Neihart
Philipsburg
Deer Lodge
Anaconda
Dillon
Virginia City
Salmon
Challis
Stanley
Clayton
Lewiston
Moscow
Pomeroy
Asotin
Spokane
Coeur d'Alene
Sandpoint
Kalispell
Missoula
Helena
Butte
Bozeman
Livingston
Great Falls
Boise
Caldwell
Nampa
Twin Falls
Pocatello
Idaho Falls
Blackfoot
Salmon
Challis
Mountain Home
Silver City
Shoshone
Hailey
Ketchum
Malad City
Paris
Soda Springs
Preston
Montpelier
Rexburg
Ashton
Driggs
Victor
Jackson
Lewiston
Moscow
Pomeroy
Asotin
Spokane
Coeur d'Alene
Sandpoint
Kalispell
Missoula
Helena
Butte
Bozeman
Livingston
Great Falls
Boise
Caldwell
Nampa
Twin Falls
Pocatello
Idaho Falls
Blackfoot
Salmon
Challis
Mountain Home
Silver City
Shoshone
Hailey
Ketchum
Malad City
Paris
Soda Springs
Preston
Montpelier
Rexburg
Ashton
Driggs
Victor
Jackson

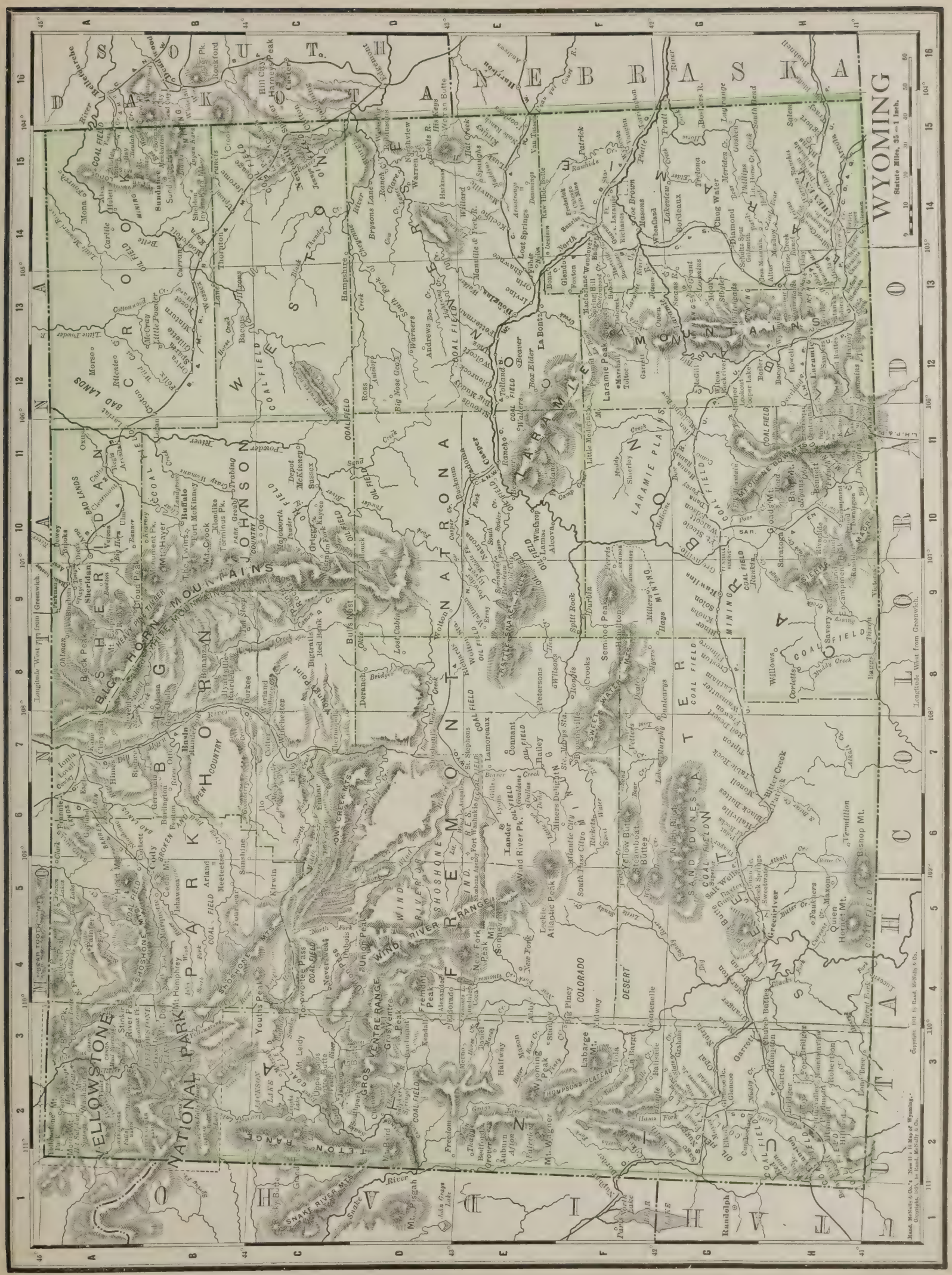
WYOMING
Statute Miles, 35 = 1 Inch.
NEBRASKA
SOUTH DAKOTA
UTAH
COLORADO
YELLOWSTONE NATIONAL PARK
BIG HORN MOUNTAINS
WIND RIVER RANGE
SHOSHONE RANGE
GROS VENTRE RANGE
TETON RANGE
LARAMIE MOUNTAINS
SIERRA MADRE
SAND DUNES
LARAMIE PLAINS
SWEETWATER MINING DISTRICT
SNAKE RIVER MTS.
OWL CREEK MTS.
THOMPSONS PLATEAU
Longitude West from Greenwich.
Copyright, 1891, by Rand, McNally & Co.

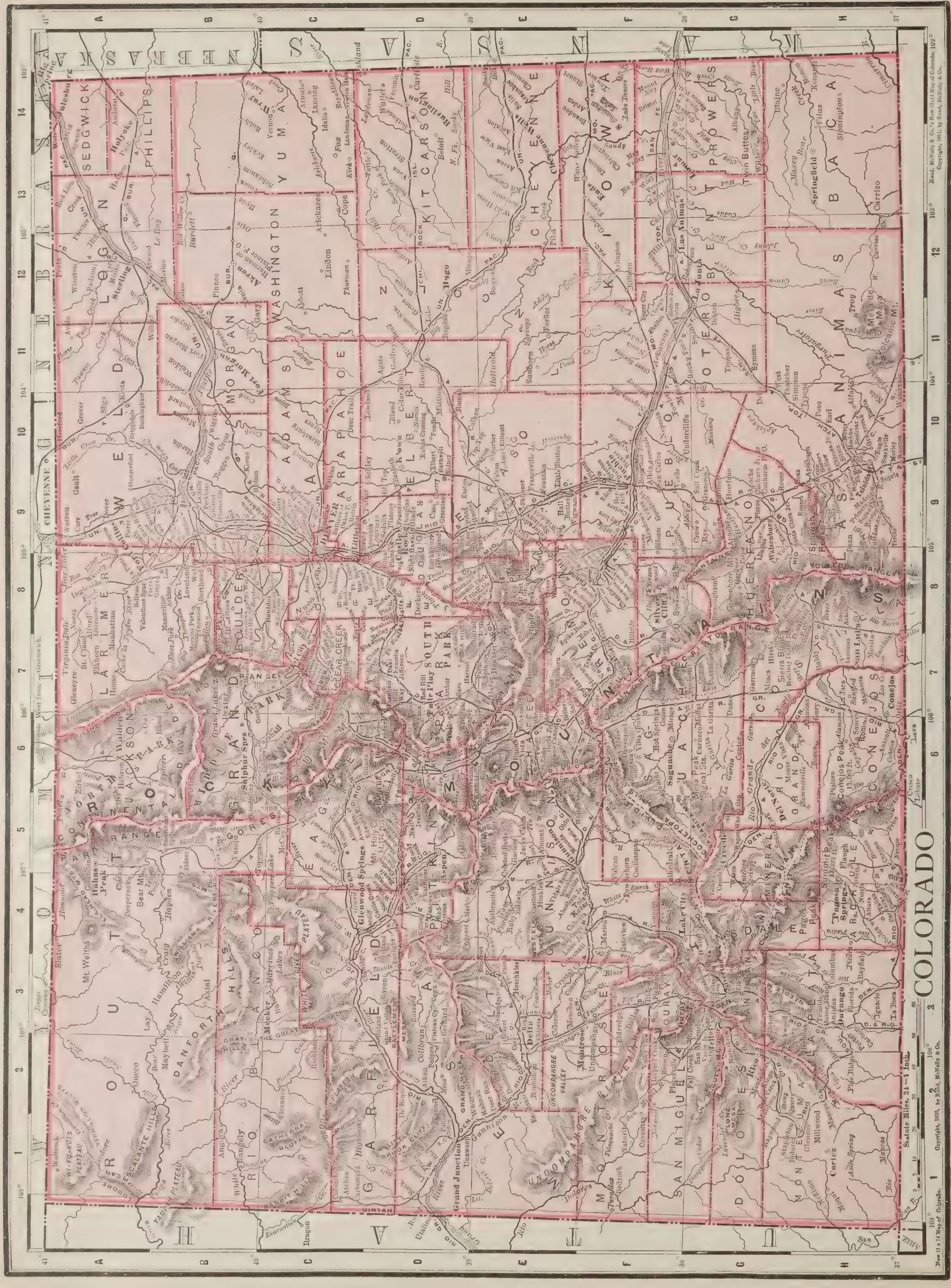
COLORADO
NEBRASKA
KANSAS
UTAH
WYOMING
SEDGWICK
PHILLIPS
LOGAN
YUMA
WASHINGTON
MORGAN
WELD
KIT CARSON
CHEYENNE
KIOWA
PROWERS
BACA
BENT
OTERO
LINCOLN
ELBERT
ARAPAHOE
ADAMS
DENVER
DOUGLAS
EL PASO
PUEBLO
LAS ANIMAS
HUERFANO
COSTILLA
CONEJOS
ARCHULETA
LA PLATA
MONTEZUMA
DOLORES
SAN MIGUEL
OURAY
SAN JUAN
HINSDALE
MINERAL
RIO GRANDE
SAGUACHE
FREMONT
CUSTER
CHAFFEE
LAKE
PARK
TELLER
JEFFERSON
CLEAR CREEK
GILPIN
BOULDER
LARIMER
JACKSON
GRAND
ROUTT
MOFFAT
RIO BLANCO
GARFIELD
EAGLE
SUMMIT
PITKIN
GUNNISON
DELTA
MESA
MONTROSE
LA PLATA
ALAMOSA
SOUTH PARK
UNCOMPAHGRE PLATEAU
UNCOMPAHGRE VALLEY
CATHEDRAL BLUFFS
BOOK CLIFFS
ROAN PLATEAU
WHITE RIVER PLATEAU
DANFORTH HILLS
GRAY HILLS
PARK RANGE
FRONT RANGE
SANGRE DE CRISTO MTS.
CULEBRA RANGE
Denver
Pueblo
Colorado Springs
Leadville
Trinidad
Grand Junction
Durango
Glenwood Springs
Greeley
Fort Collins
Boulder
Sterling
Julesburg
Holyoke
Akron
Burlington
Cheyenne Wells
Las Animas
La Junta
Lamar
Springfield
Walsenburg
Alamosa
Del Norte
Monte Vista
Gunnison
Montrose
Delta
Ouray
Silverton
Telluride
Lake City
Aspen
Salida
Buena Vista
Canon City
Cripple Creek
Fairplay
Breckenridge
Georgetown
Central City
Golden
Littleton
Castle Rock
Kiowa
Hugo
Limon
Meeker
Craig
Hayden
Rifle
Red Cliff
Saguache
Hot Springs
San Luis
Conejos
Cortez
Mancos
Pagosa Springs
Hahns Peak
Statute Miles. 34=1 Inch.
Copyright, 1895, by Rand, McNally & Co.
Rand, McNally & Co.'s New 11x14 Map of Colorado.
Copyright, 1911, by Rand, McNally & Co.

NEW MEXICO
SCALE
Statute Miles, 40 = 1 Inch.
Rand, McNally & Co.'s New 11 x 14 Map of New Mexico.
Copyright, 1911, by Rand, McNally & Co.
Longitude West from Greenwich.
COLORADO
UTAH
ARIZONA
OKLA.
TEXAS
CHIHUAHUA
DOLORES
SAN JUAN
HINSDALE
MINERAL
RIO GRANDE
COSTILLA
HUERFANO
LA PLATA
ARCHULETA
CONEJOS
LAS ANIMAS
SAN JUAN
RIO ARRIBA
TAOS
COLFAX
UNION
MORA
SANTA FE
SAN MIGUEL
SANDOVAL
MC KINLEY
BERNALILLO
VALENCIA
TORRANCE
GUADALUPE
QUAY
CURRY
ROOSEVELT
LINCOLN
CHAVES
SOCORRO
SIERRA
OTERO
EDDY
GRANT
LUNA
DONA ANA
LOVING
EL PASO
REEVES
NAVAJO INDIAN RESERVE
ZUNI IND. RES.
JICARILLA APACHE IND. RES.
FORT STANTON IND. RES.
LLANO ESTACADO
STAKED PLAINS
Durango
Silverton
Rico
Pagosa Springs
Trinidad
Walsenburg
Del Norte
Alamosa
Raton
Clayton
Aztec
Farmington
Tierra Amarilla
Taos
Santa Fe
Las Vegas
E. Las Vegas
Albuquerque
Bernalillo
Gallup
Los Lunas
Estancia
Santa Rosa
Tucumcari
Clovis
Portales
Socorro
Magdalena
Roswell
Lincoln
Alamogordo
Carlsbad
Las Cruces
Deming
Silver City
Hillsboro
El Paso
Ciudad Juarez
Pecos

ARIZONA
SCALE
Statute Miles, 40 = 1 Inch.
0 5 10 20 30 40 50 60 70 80 90
Rand, McNally & Co.'s New 11 x 14 Map of Arizona.
Copyright, 1911, by Rand, McNally & Co.
Rand, McNally & Co.'s New 11 x 14 Map of Arizona.
Copyright, 1895, by Rand, McNally & Co.
Longitude West from Greenwich.
UTAH
SAN JUAN
NEVADA
LINCOLN
MOHAVE
COCONINO
YAVAPAI
YUMA
MARICOPA
GILA
PINAL
PIMA
GRAHAM
COCHISE
SANTA CRUZ
NAVAJO
APACHE
SAN BERNARDINO
SAN DIEGO
MEXICO
GULF OF CALIFORNIA
SONORA
COL.
NEW MEXICO
Phoenix
Prescott
Tucson
Tombstone
Flagstaff
Holbrook
St. Johns
Kingman
Florence
Globe
Nogales
Yuma
St. George
Kanab
Bluff
Needles

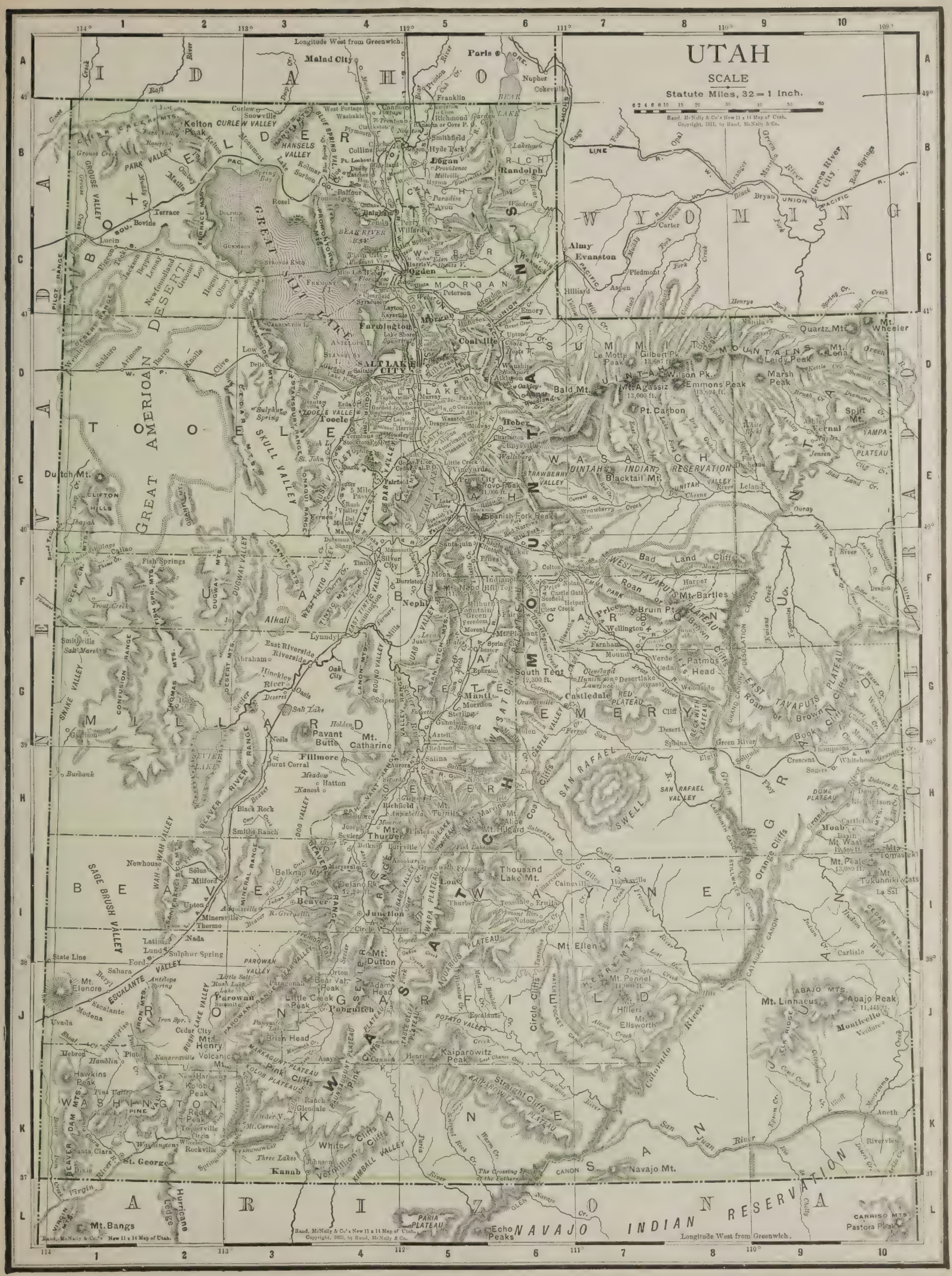
UTAH
SCALE
Statute Miles, 32 = 1 Inch.
Rand, McNally & Co's New 11 x 14 Map of Utah.
Copyright, 1911, by Rand, McNally & Co.
Longitude West from Greenwich.
IDAHO
WYOMING
COLORADO
ARIZONA
NEVADA
GREAT AMERICAN DESERT
GREAT SALT LAKE
SALT LAKE CITY
Ogden
Logan
Provo
Price
Green River
Moab
Monticello
Kanab
St. George
Navajo Mt.
Mt. Bangs
Echo Peaks
NAVAJO INDIAN RESERVATION
UINTAH INDIAN RESERVATION
Rand, McNally & Co's New 11 x 14 Map of Utah.
Copyright, 1905, by Rand, McNally & Co.

NEVADA
SCALE
Statute Miles, 40 = 1 Inch.
0 5 10 20 30 40 50 60 70 80
Rand, McNally & Co.'s New 11x14 Map of Nevada.
Copyright, 1895, by Rand, McNally & Co.
Longitude West from Greenwich
Rand, McNally & Co.'s New 11x14 Map of Nevada.
Copyright, 1911, by Rand, McNally & Co.
HUMBOLDT
ELKO
WASHOE
CHURCHILL
LANDER
EUREKA
WHITE PINE
NYE
LINCOLN
CLARK
MINERAL
DOUGLAS
ORMSBY
STOREY
LYON
ESMERALDA
RALSTON DESERT
Carson City
Reno
Virginia City
Winnemucca
Elko
Eureka
Austin
Ely
Tonopah
Goldfield
Pioche
Las Vegas
Hawthorne
Yerington
Lovelock
TUOLUMNE
MARIPOSA
MADERA
FRESNO
TULARE
KINGS
INYO
KERN
SAN BERNARDINO
MONO
ALPINE
EL DORADO
PLACER
SIERRA
LASSEN
MODOC
OWYHEE
MALHEUR
HARNEY
LAKE
CASSIA
BOX ELDER
TOOELE
JUAB
MILLARD
BEAVER
IRON
WASHINGTON
MOHAVE

CALIFORNIA
SCALE
Statute Miles. 65—1 Inch.
Rand, McNally & Co.'s New 21 x 14 Map of California.
Copyright, 1895, by Rand, McNally & Co.
Copyright, 1911, by Rand, McNally & Co.
Part of Central California.
Part of Southern California.
Statute Miles. 34—1 Inch.
Statute Miles. 28—1 Inch.
PACIFIC OCEAN
MEXICO
ARIZONA
NEVADA
OREGON
SAN FRANCISCO
Los Angeles
San Diego
Sacramento
Fresno
Bakersfield
Mt. Whitney
Death Valley
Salton Sea
Owens Lake
Carson Lake
Tehachapi Mts.
Sierra Nevada Mts.
Coast Range
Santa Cruz Is.
Santa Catalina Is.
San Clemente Is.
San Nicholas Is.
Santa Barbara Is.
Los Coronados Is.

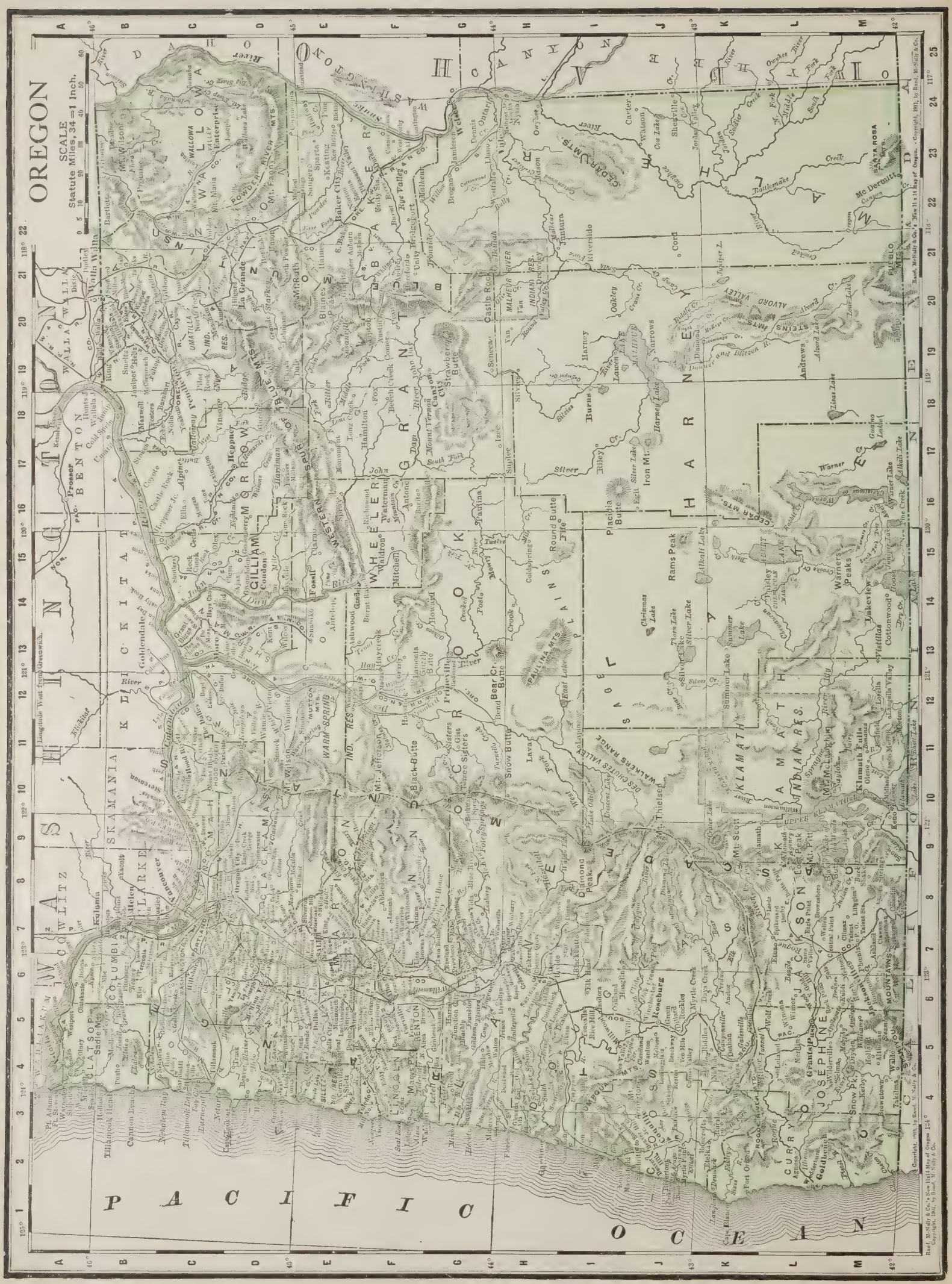
OREGON
SCALE
Statute Miles, 34 = 1 Inch.
PACIFIC OCEAN
WASHINGTON
IDAHO
CALIFORNIA
NEVADA
BENTON
CLATSOP
COLUMBIA
CLACKAMAS
CURRY
JOSEPHINE
JACKSON
KLAMATH
LAKE
HARNEY
GILLIAM
WHEELER
MORROW
UMATILLA
WALLOWA
WASCO
SHERMAN
Roseburg
Baker City
Pendleton
Astoria
Portland
Salem
Eugene
Klamath Falls
Lakeview
Burns
Prineville
Goldendale
Pacific Ocean

WASHINGTON
SCALE
Statute Miles, 32 = 1 Inch.
P A C I F I C O C E A N
B R I T I S H C O L U M B I A
I D A H O
O R E G O N
COLUMBIA RIVER
Longitude West from Greenwich.

ALASKA
SCALE
Statute Miles, 132 = 1 Inch.
Rand, McNally & Co's New 11 x 14 Map of Alaska.
Copyright, 1910, by Rand, McNally & Co.
Longitude West from Greenwich.
ARCTIC OCEAN
PACIFIC OCEAN
GULF OF ALASKA
BERING SEA
BERING STRAIT
BRISTOL BAY
ALEUTIAN ISLANDS
ARCHIPELAGO
DOMINION OF CANADA
BRITISH COLUMBIA
ROCKY MOUNTAINS
KLONDIKE
Dawson
Dixon Entrance
Prince of Wales I.
Nome
Dickson or Solomon I.
ST. LAWRENCE I.
NORTON SOUND
St. Michael
Unalaska
ASIA
NORTH AMERICA
ALEUTIAN ISLANDS

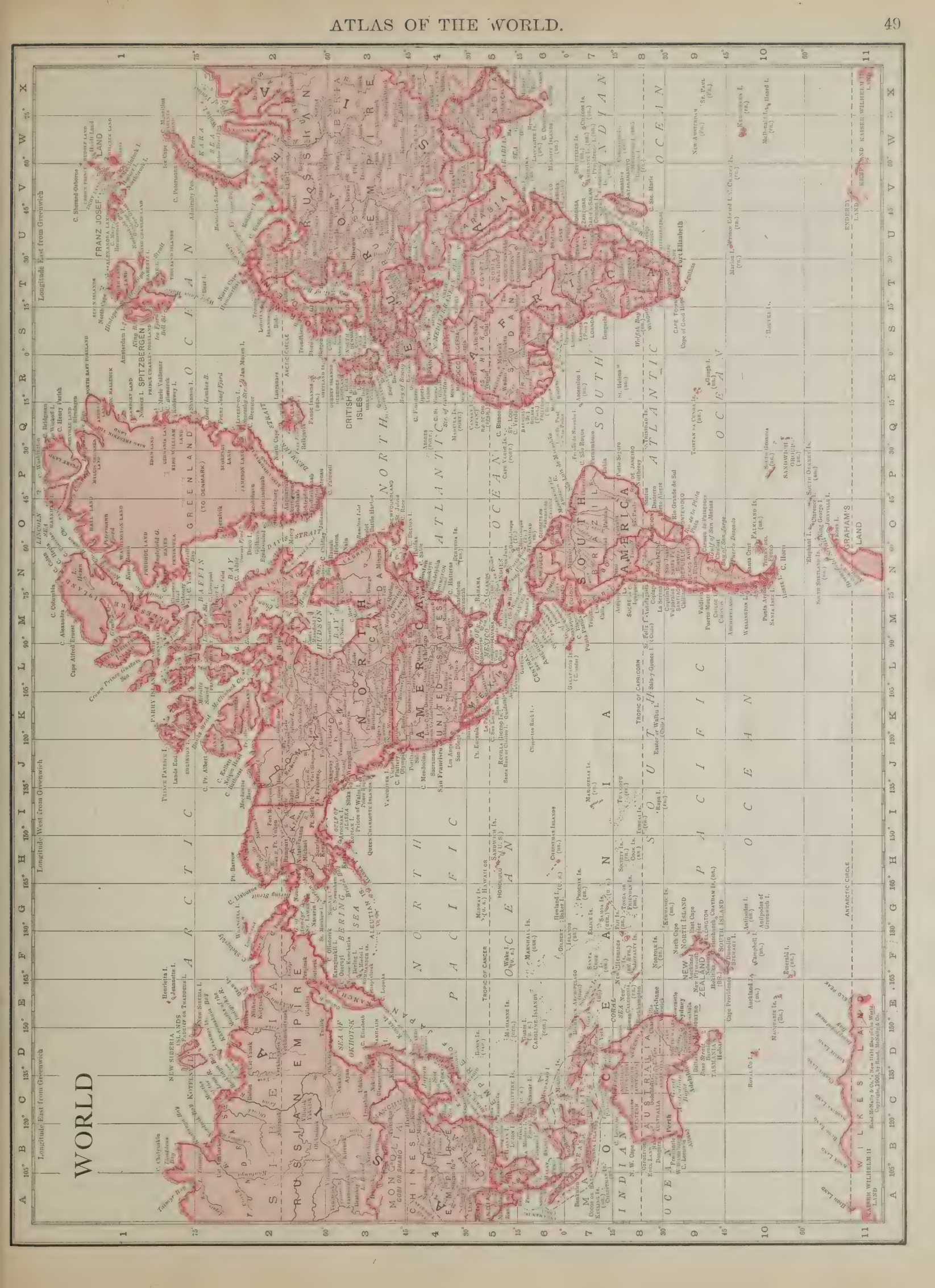
WORLD
Longitude East from Greenwich
Longitude West from Greenwich
NORTH ATLANTIC OCEAN
NORTH PACIFIC OCEAN
SOUTH ATLANTIC OCEAN
SOUTH PACIFIC OCEAN
INDIAN OCEAN
NORTH AMERICA
SOUTH AMERICA
EUROPE
ASIA
AFRICA
AUSTRALIA
GREENLAND
ANTARCTIC CIRCLE
ARCTIC CIRCLE
TROPIC OF CANCER
TROPIC OF CAPRICORN
GRAHAM'S LAND
KAISER WILHELM II LAND
ENDERBY LAND
SPITZBERGEN
FRANZ JOSEF LAND
BRITISH ISLES
NEW ZEALAND
TASMANIA
Copyright, 1906, by Rand, McNally & Co.

NORTH POLAR REGIONS
SEA OF OKHOTSK
SIBERIA
ARCTIC OCEAN
EUROPEAN RUSSIA
KARA SEA
BARENTS SEA
BARENTS LAND
FRANZ JOSEF LAND
SPITZBERGEN
NEW SIBERIA ISLANDS
KAMCHATKA
BERING SEA
ALASKA
DOM. OF CANADA
GREENLAND
GREENLAND SEA
ICELAND
BAFFIN BAY
NORTH SEA
BALTIC SEA
SCOTLAND
BRITISH ISLES
NORTH ATLANTIC OCEAN
NORTH POLE
UNEXPLORED
Nansen, Apr. 17, 1895 Lat. 86°14'
Cagni, Apr. 25, 1900 Lat. 86°34'
Peary, Apr. 21, 1906 Lat. 87°06'
Peary, Apr. 21, 1909 Lat. 87°06'
Nansen's Return in the "Windward"
Nansen, "Fram" (Norw.) 1893-96
Duke of Abruzzi, "Stella Polare" (Italian) 1899-1900
Sverdrup, "Fram" (Norw.) 1893-96
Peary, "Roosevelt" (Amer.)
Amundsen's N. W. Passage
McClure's N. W. Passage
Nordenskjöld's N. W. Passage
Ziegler Polar Expedition
SCALE OF LATITUDE
Statute Miles, 570 = 1 Inch.
0 100 200 300 400 500 600 700
Copyright, 1908, by Rand, McNally & Co.

SOUTH POLAR REGIONS
INDIAN OCEAN
AUSTRALIA
AFRICA
SOUTH AMERICA
NEW ZEALAND
SOUTH ATLANTIC OCEAN
PACIFIC OCEAN
SOUTH POLE
UNEXPLORED
KERGUELEN I.
CROZET IS.
BOUVET IS.
ADELIE LAND
WILKES LAND
VICTORIA LAND
KING EDWARD VII LAND
GRAHAM LAND
SOUTH SHETLAND IS.
SOUTH GEORGIA
SANDWICH ISLANDS
FALKLAND ISLANDS
TASMANIA
NEW CALEDONIA
KERMADEC ISLANDS
TONGA ISLANDS
COOK ISLANDS
TUBUAI ISLANDS
SOCIETY ISLANDS
SCALE OF LATITUDE.
Statute Miles, 1100 = 1 Inch.
0 100 300 500 700 900 1100 1300 1500
Copyright, 1908, by Rand, McNally & Co.

LIBRARY U. OF I. URBANA-CHAMPAIGN

DOMINION OF CANADA
SCALES.
Statute Miles, 280 – 1 Inch.
Kilometres, 448 – 1 Inch.
Longitude West from Greenwich.
BAFFIN ISLAND
ISLAND
SASKATCHEWAN
ROCKY MOUNTAINS
COAST RANGE
WISCONSIN
CHICAGO
MINNESOTA
DAKOTA
NEBRASKA
WASHINGTON
OREGON
IDAHO
MONTANA
WYOMING
COLORADO
UTAH
NEVADA
CALIFORNIA
ARIZONA
NEW MEXICO
TEXAS
KANSAS
MISSOURI
IOWA
ILLINOIS
MICHIGAN
OHIO
PENNSYLVANIA
NEW YORK
BOSTON
NEW BRUNSWICK
NOVA SCOTIA
PRINCE EDWARD ISLAND
NEWFOUNDLAND
HUDSON BAY
HUDSON STRAIT
BAFFIN BAY
ARCTIC OCEAN
PACIFIC OCEAN
ATLANTIC OCEAN
Copyright 1901, by Rand, McNally & Co.

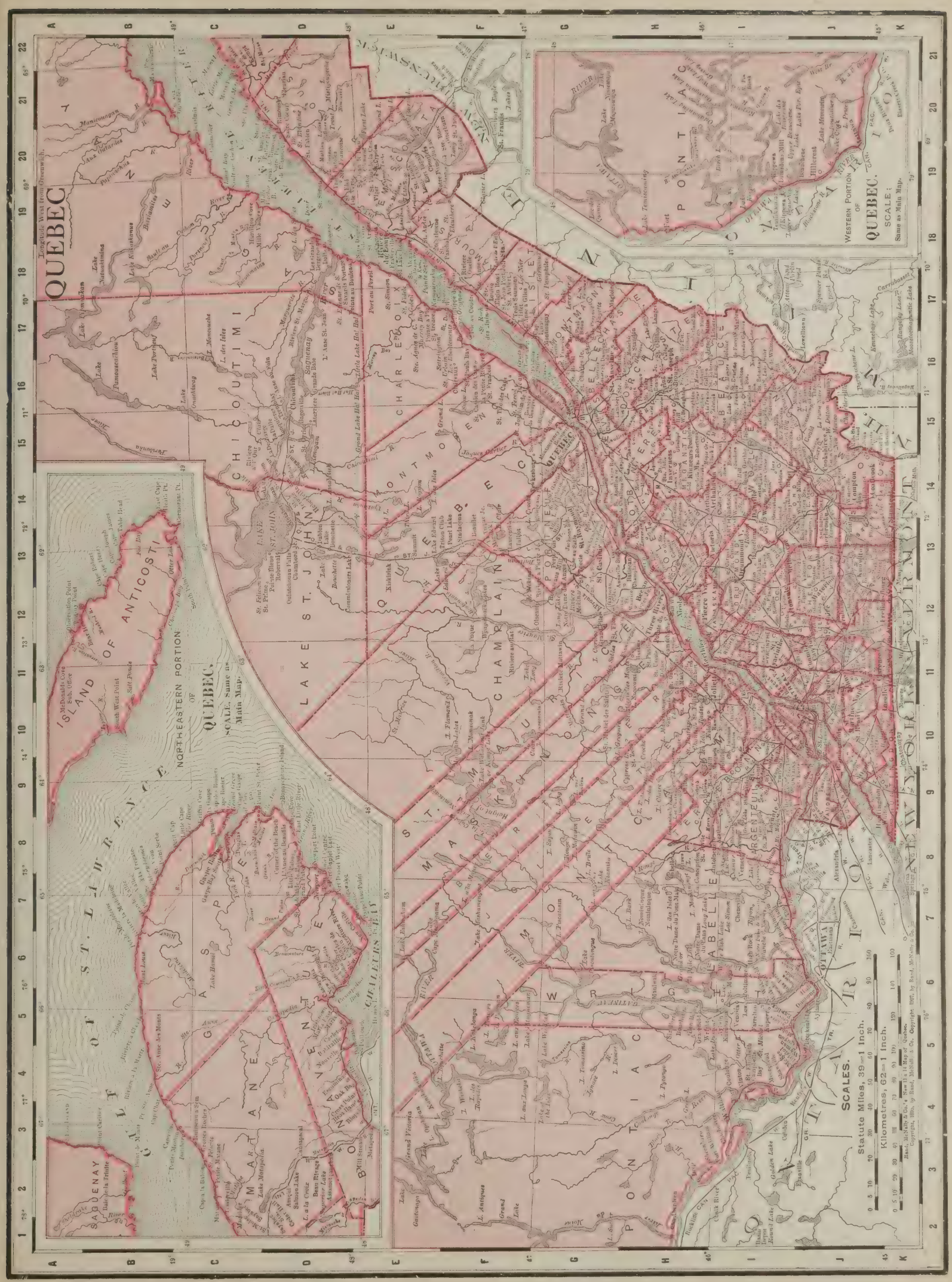
QUEBEC
Longitude West from Greenwich.
WESTERN PORTION OF QUEBEC.
SCALE: Same as Main Map.
NORTHEASTERN PORTION OF QUEBEC.
SCALE: Same as Main Map.
ISLAND OF ANTICOSTI
GULF OF ST. LAWRENCE
LAKE ST. JOHN
LAKE CHAMPLAIN
LAKE MEMPHREMAGOG
LAKE TEMISCAMING
LAKE NIPISSING
LAKE ST. FRANCIS
LAKE MISTASSINI
LAKE ABITIBI
LAKE MISTAGAMI
LAKE OUTIMISKAW
LAKE PAMOUSACHICHE
LAKE PAMOUSACHIBOU
LAKE ONATCHEKOG
LAKE PORTAGEAL
LAKE KIKIOSTOMUS
LAKE KIKIOSTOMUSINA
LAKE MATAPEDIA
LAKE METAPEDIA
LAKE MEMPHREMAGOG
LAKE TEMISCAMING
LAKE NIPISSING
LAKE ST. FRANCIS
LAKE MISTASSINI
LAKE ABITIBI
LAKE MISTAGAMI
LAKE OUTIMISKAW
LAKE PAMOUSACHICHE
LAKE PAMOUSACHIBOU
LAKE ONATCHEKOG
LAKE PORTAGEAL
LAKE KIKIOSTOMUS
LAKE KIKIOSTOMUSINA
LAKE MATAPEDIA
LAKE METAPEDIA
QUEBEC
MONTREAL
OTTAWA
SCALES.
Statute Miles, 39=1 Inch.
Kilometres, 62=1 Inch.

ONTARIO
LAKE HURON
LAKE ERIE
LAKE ONTARIO
GEORGIAN BAY
NORTHERN ONTARIO
(SHEET ONTARIO)
SCALES
Statute Miles, 35=1 Inch.
Kilometres, 56=1 Inch.
Copyright, 1895, by Rand, McNally & Co.

MARITIME PROVINCES
SCALES
Statute Miles, 59=1 Inch.
Kilometres, 95=1 Inch.
Longitude West from Greenwich.
GULF OF ST. LAWRENCE
ATLANTIC OCEAN
PRINCE EDWARD ISLAND
CAPE BRETON ISLAND
NEW BRUNSWICK
NOVA SCOTIA
MAINE
MAGDALEN ISLANDS
(QUEBEC)
HALIFAX HARBOR
CHALEURS BAY
MIRAMICHI BAY
FUNDY BAY
MINAS BASIN
Copyright, 1897, by Rand, McNally & Co.

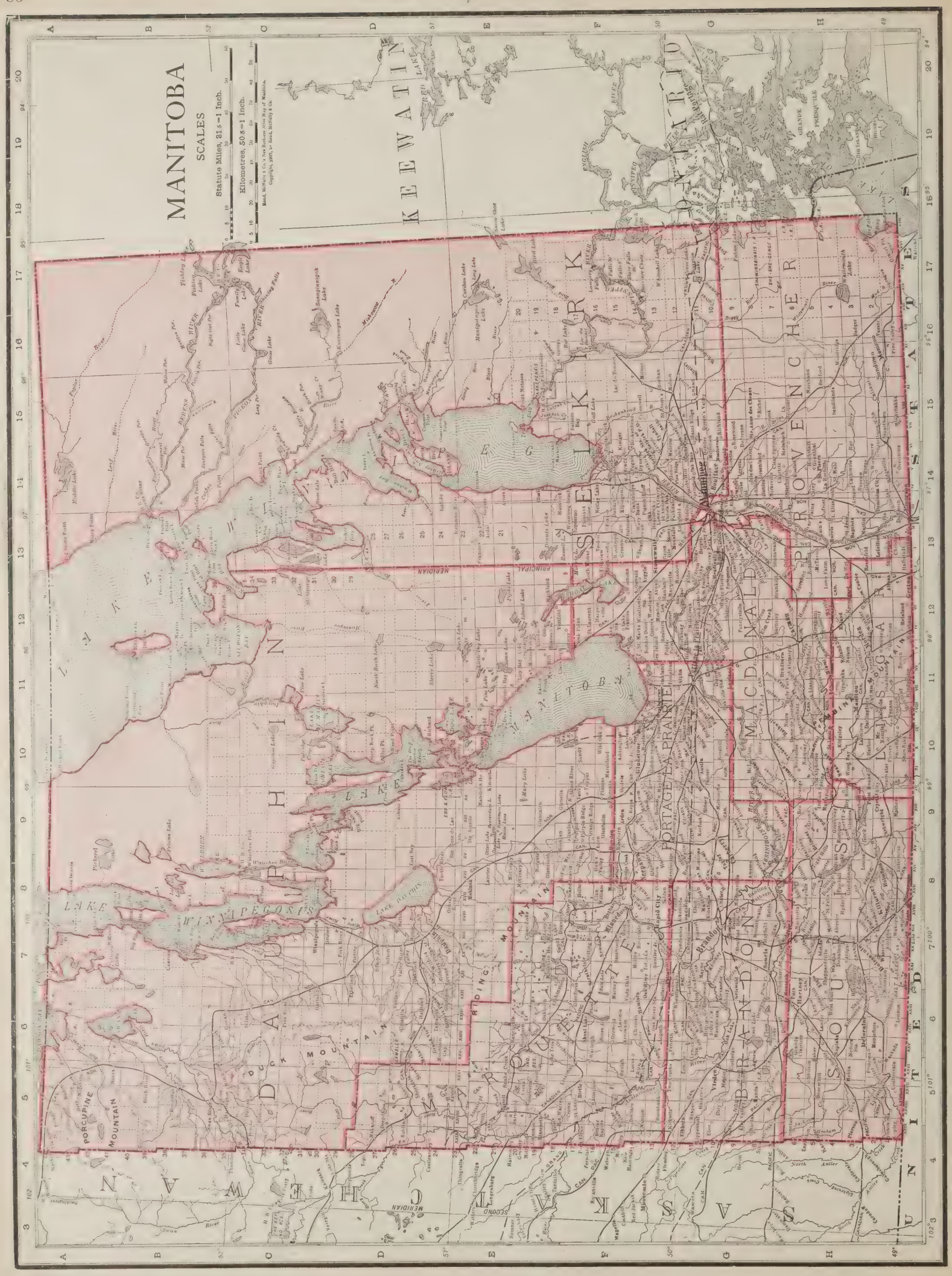
MANITOBA
SCALES
Statute Miles, 31.5=1 Inch.
Kilometres, 50.5=1 Inch.
Band, McNally & Co.'s New Business Atlas Map of Manitoba.
Copyright, 1907, by Band, McNally & Co.
KEEWATIN
LAKE WINNIPEGOSIS
LAKE MANITOBA
LAKE WINNIPEG
PORTAGE LA PRAIRIE
Winnipeg
MACDONALD
PROVENCHER
SELKIRK
BRANDON
SOURIS
LISGAR
DUCK MOUNTAIN
PORCUPINE MOUNTAIN
RIDING MOUNTAIN
MERIDIAN
SECOND
PRINCIPAL
UNITED STATES

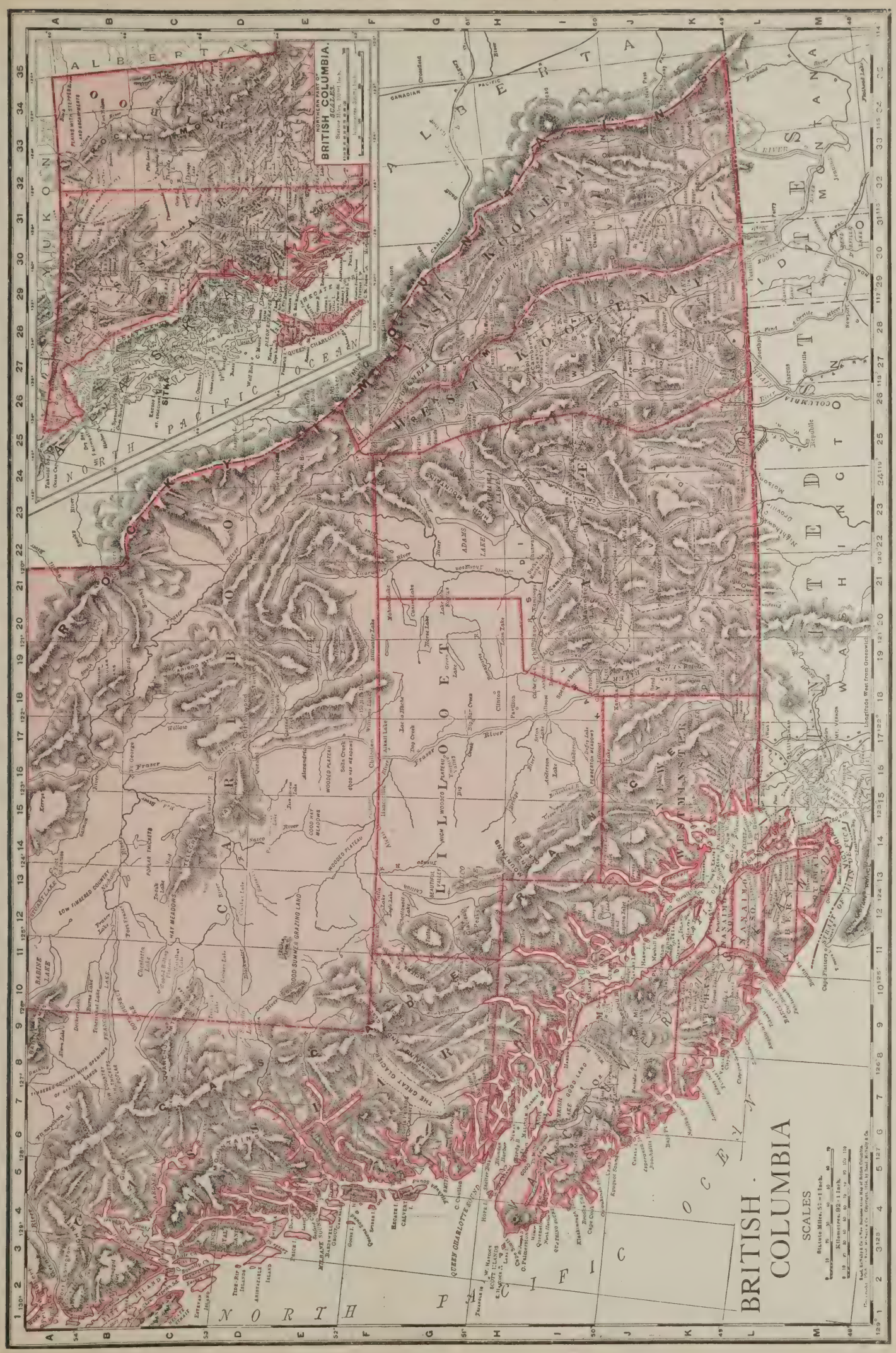
BRITISH COLUMBIA
SCALES
NORTHERN PART OF BRITISH COLUMBIA.
NORTH PACIFIC OCEAN
ALBERTA
YUKON
CANADIAN PACIFIC
SELKIRK MOUNTAINS
GOLDEN
KOOTENAY
COLUMBIA
SELKIRK
LAKE
ADAMS
SHUSWAP
THOMPSON
FRASER
CARIBOO
CHILCOTIN
LILLOOET
NICOLA
YALE
KOOTENAY
WASHINGTON
IDAHO
MONTANA
QUEEN CHARLOTTE ISLANDS
VANCOUVER ISLAND
SITKA
THE GREAT GLACIER
Longitude West from Greenwich

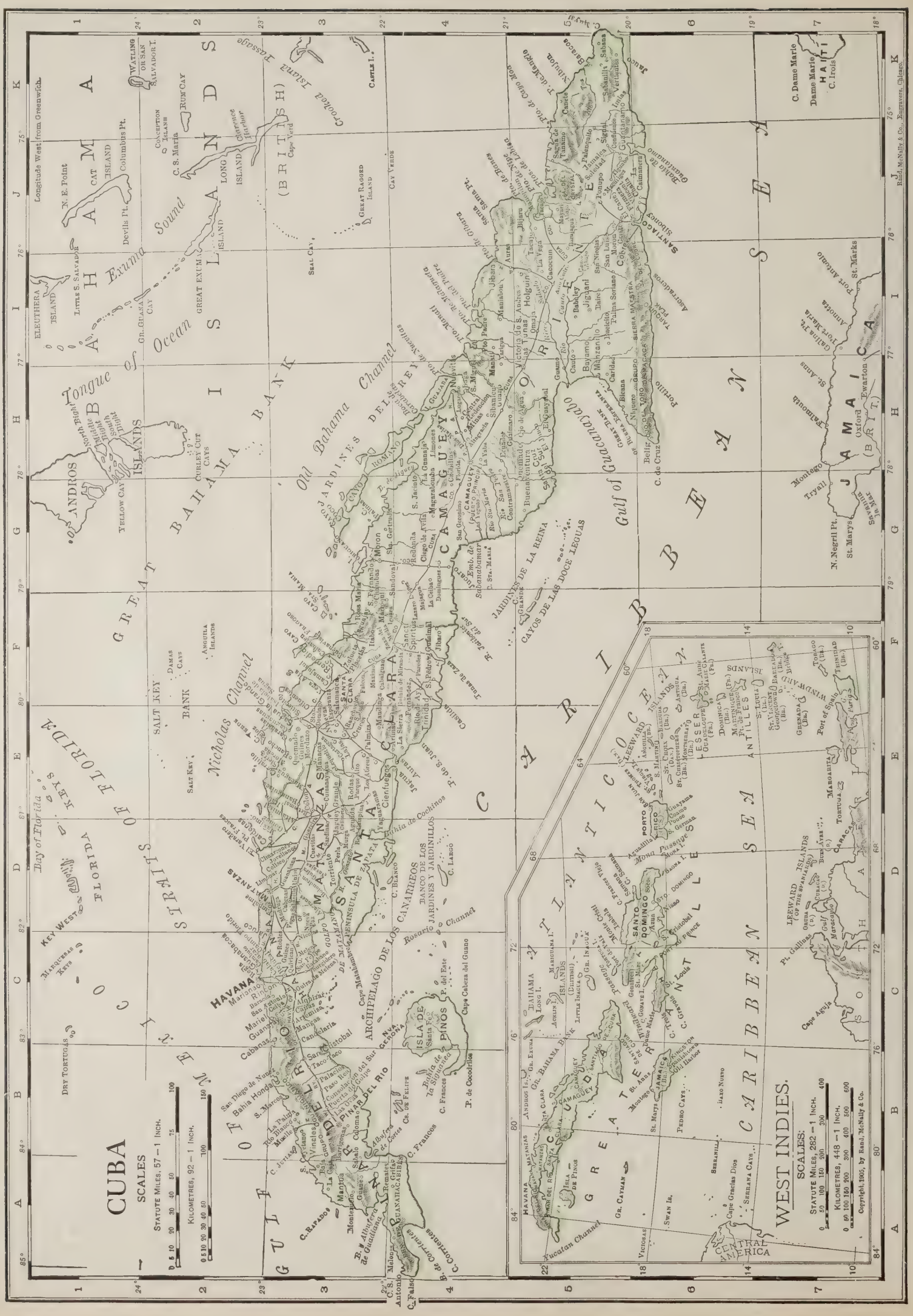
CUBA
SCALES
STATUTE MILES, 57 — 1 INCH.
KILOMETRES, 92 — 1 INCH.
WEST INDIES.
SCALES:
STATUTE MILES, 282 — 1 INCH.
KILOMETRES, 448 — 1 INCH.
Copyright, 1905, by Rand, McNally & Co.
Longitude West from Greenwich
GULF OF MEXICO
GREAT BAHAMA BANK
Old Bahama Channel
Nicholas Channel
Gulf of Guacanayabo
Bay of Florida
Tongue of Ocean
Exuma Sound
Crooked Island Passage
CARIBBEAN SEA
ATLANTIC OCEAN
HAVANA
CENTRAL AMERICA
Yucatan Channel

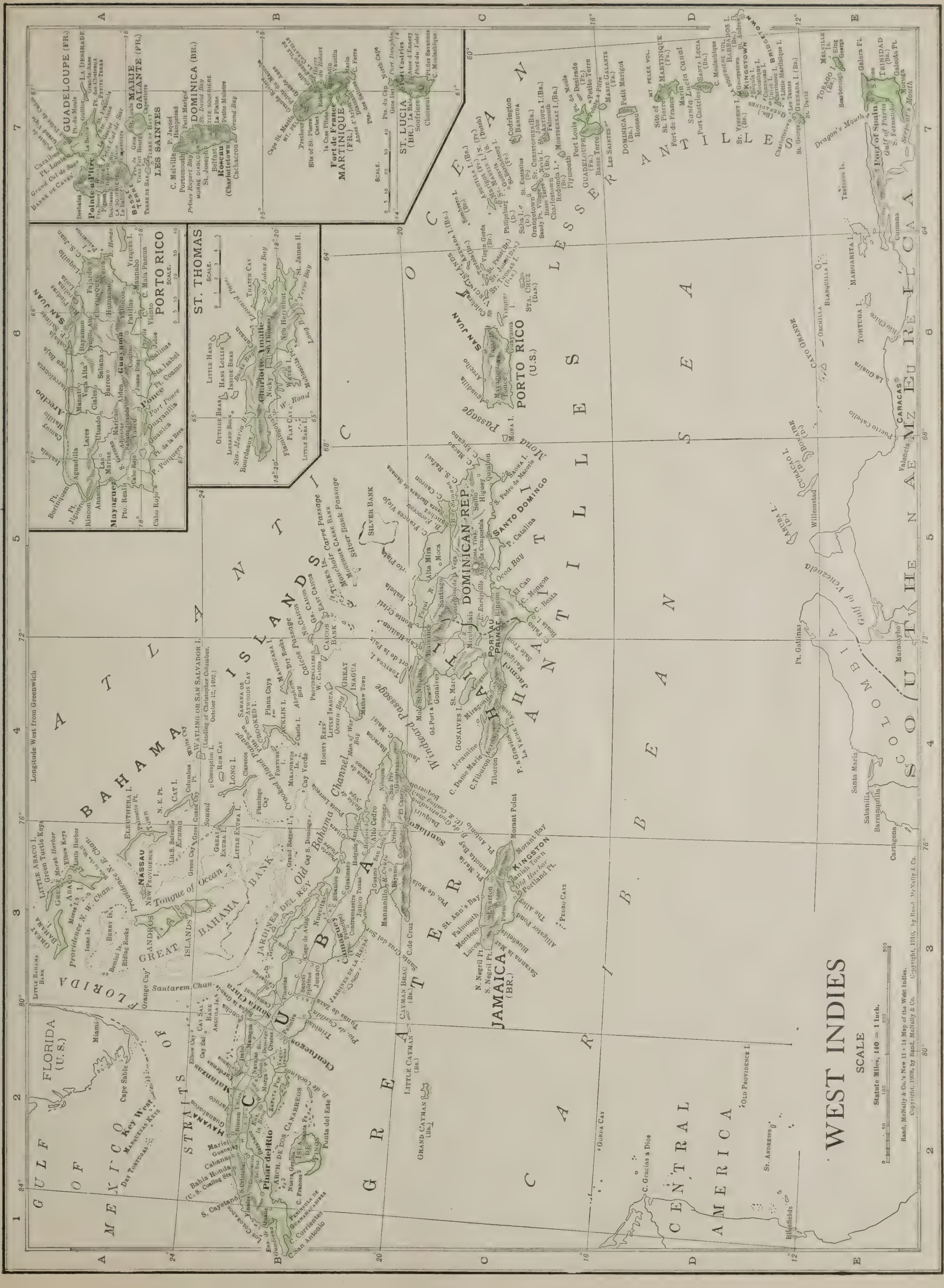
WEST INDIES
SCALE
Statute Miles, 140 = 1 Inch.
Rand, McNally & Co.'s New 11 × 14 Map of the West Indies.
Copyright, 1908, by Rand, McNally & Co.
Copyright, 1910, by Rand, McNally & Co.
Longitude West from Greenwich
GUADELOUPE (FR.)
MARIE GALANTE (FR.)
LES SAINTES
DOMINICA (BR.)
MARTINIQUE (FR.)
ST. LUCIA (BR.)
PORTO RICO
ST. THOMAS
ATLANTIC OCEAN
BAHAMA ISLANDS
GULF OF MEXICO
FLORIDA (U.S.)
Key West
STRAITS OF FLORIDA
CUBA
Havana
Isla de Pinos
JAMAICA (BR.)
Kingston
HAITI
DOMINICAN REP.
SANTO DOMINGO
PORTO RICO (U.S.)
Windward Passage
Mona Passage
LESSER ANTILLES
GREATER ANTILLES
CARIBBEAN SEA
CENTRAL AMERICA
SOUTH AMERICA
COLOMBIA
VENEZUELA
Gulf of Venezuela
Caracas
TRINIDAD
TOBAGO
Port of Spain

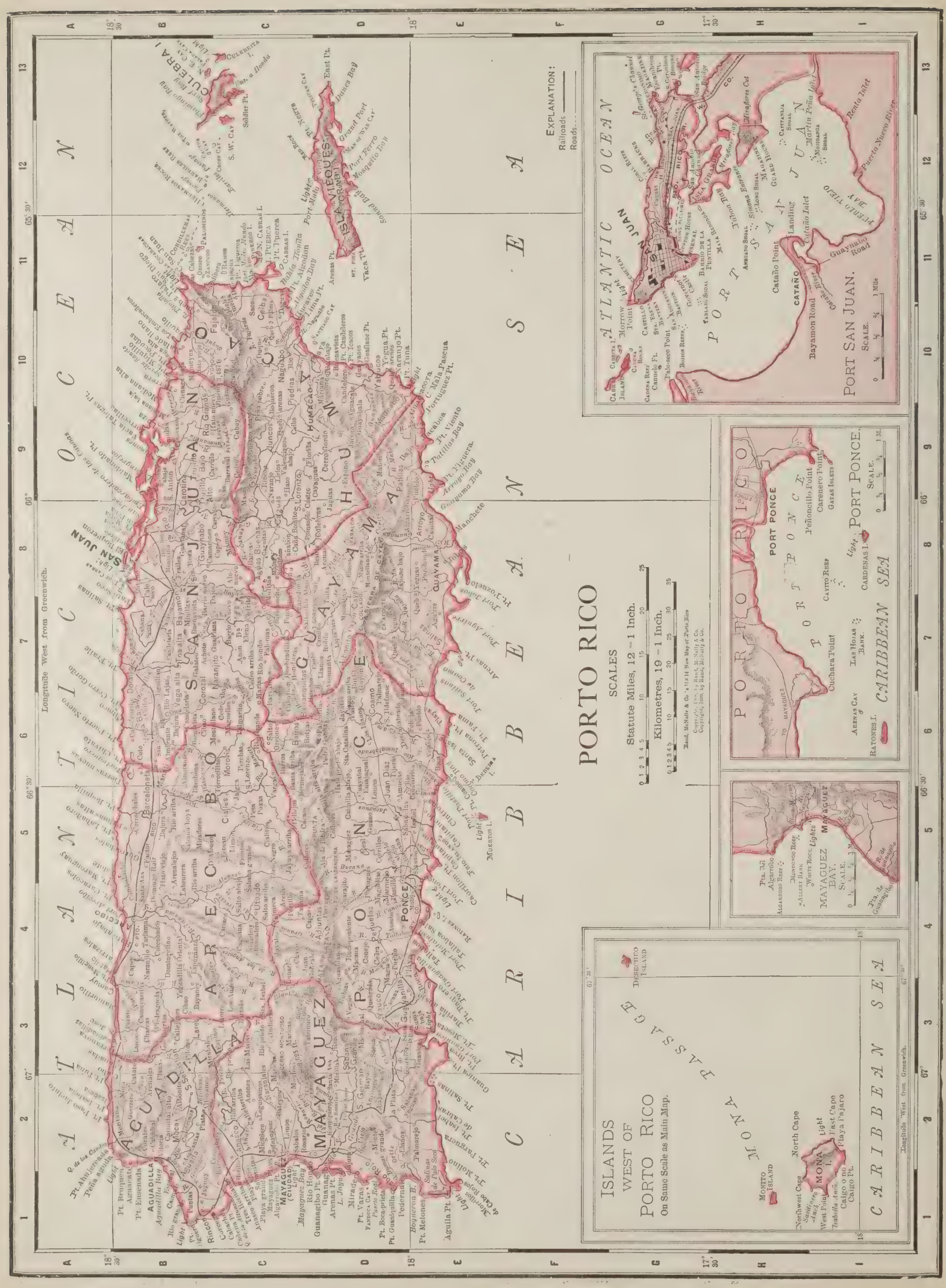
PORTO RICO
SCALES
Statute Miles, 12 = 1 Inch.
Kilometres, 19 = 1 Inch.
EXPLANATION:
Railroads
Roads
Longitude West from Greenwich.
ISLANDS WEST OF PORTO RICO
On Same Scale as Main Map.
PASSAGE
CARIBBEAN SEA
ATLANTIC OCEAN
PORT SAN JUAN.
SCALE.
PORT PONCE
PORTO RICO
PORT PONCE.
MAYAGUEZ BAY.
ISLA DE VIEQUES
ISLA DE CULEBRA
SAN JUAN
AGUADILLA
MAYAGUEZ
PONCE
GUAYAMA
HUMACAO
CAYEY
CAYEY
MONA
MONITO ISLAND
DESECHEO ISLAND
MUERTOS I.
RATONES I.
CARDENAS I.
ARENAS CAY
LAS HOJAS BANK
CAYTRO REEF
GATAS ISLETS
Longitude West from Greenwich.

MEXICO
SCALES
Statute Miles, 155=1 Inch.
Kilometres, 250=1 Inch.
Rand, McNally & Co.'s New 11x14 Map of Mexico.
Copyright, 1910, by Rand, McNally & Co.
STATE OF MEXICO AND SURROUNDING COUNTRY
Statute Miles, 48=1 Inch.
Longitude West from Greenwich
GULF OF MEXICO
BAY OF CAMPECHE
PACIFIC OCEAN
UNITED STATES
CENTRAL AMERICA

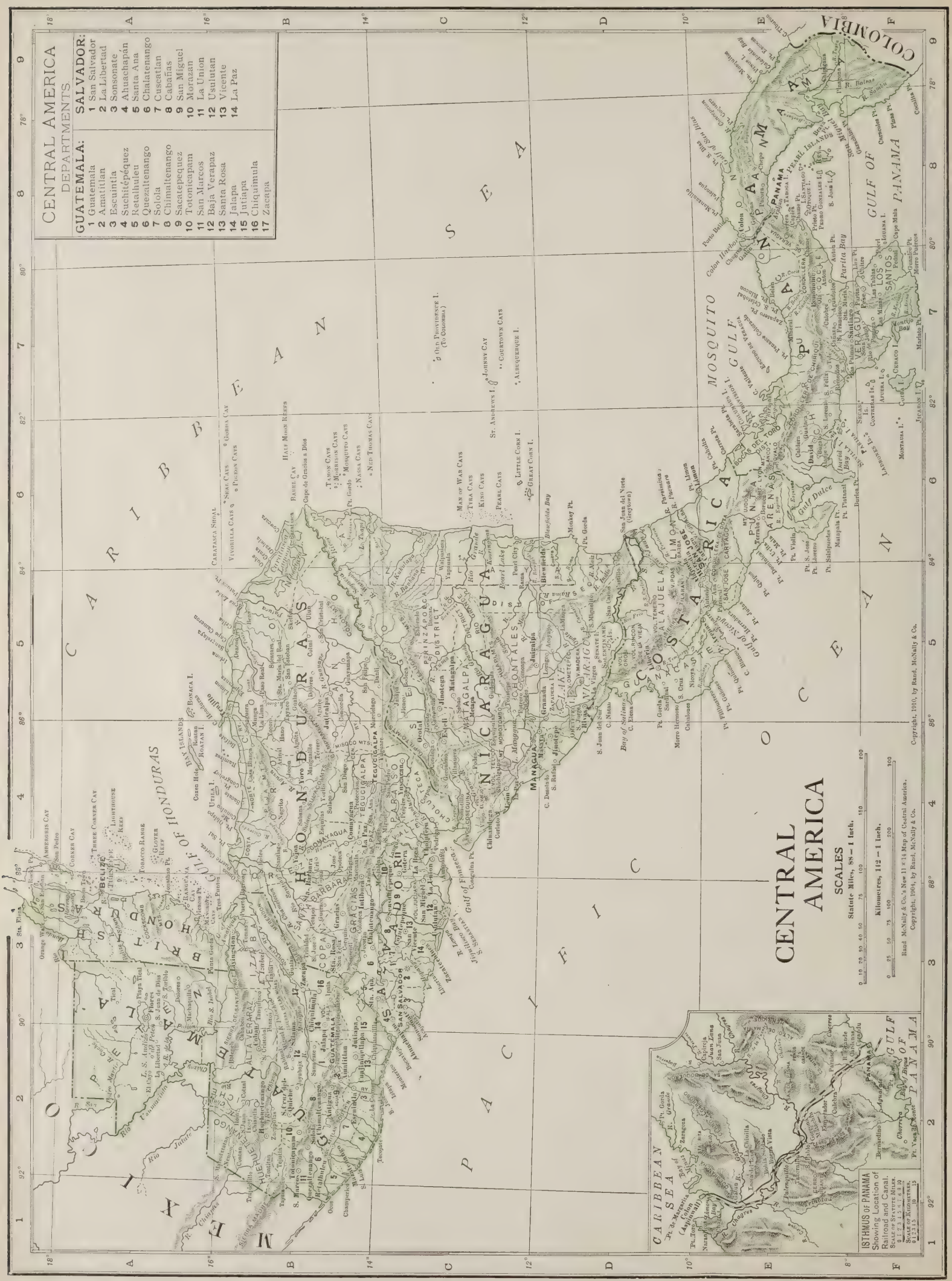
CENTRAL AMERICA
DEPARTMENTS.
GUATEMALA:
1 Guatemala
2 Amatitlan
3 Escuintla
4 Suchitépequez
5 Retalhuleu
6 Quezaltenango
7 Solola
8 Chimaltenango
9 Sacatepequez
10 Totonicapam
11 San Marcos
12 Baja Verapaz
13 Santa Rosa
14 Jalapa
15 Jutiapa
16 Chiquimula
17 Zacapa
SALVADOR:
1 San Salvador
2 La Libertad
3 Sonsonate
4 Ahuachapán
5 Santa Ana
6 Chalatenango
7 Cuscatlan
8 Cabañas
9 San Miguel
10 Morazan
11 La Union
12 Usulutan
13 Vicente
14 La Paz
CENTRAL AMERICA
SCALES
Statute Miles, 88 = 1 inch.
Kilometres, 142 = 1 inch.
Rand McNally & Co.'s New 11 × 14 Map of Central America.
Copyright, 1904, by Rand, McNally & Co.
Copyright, 1910, by Rand, McNally & Co.
ISTHMUS OF PANAMA
Showing Location of Railroad and Canal.
Scale of Statute Miles.
Scale of Kilometres.
CARIBBEAN SEA
GULF OF PANAMA
COLOMBIA
PACIFIC OCEAN
GULF OF HONDURAS
MOSQUITO GULF
GULF OF PANAMA
BRITISH HONDURAS
BELIZE
HONDURAS
NICARAGUA
COSTA RICA
PANAMA
GUATEMALA
SALVADOR
MEXICO

ISTHMUS OF PANAMA
SHOWING PANAMA CANAL
SCALES.
Statute Miles, 10 = 1 Inch.
Kilometres, 16 = 1 Inch.
Rand, McNally & Co.'s New 11 x 14 Map of Isthmus of Panama
Copyright, 1911, by Rand, McNally & Co.
Copyright, 1904, by Rand, McNally & Co.
Longitude West from Greenwich
CARIBBEAN SEA
Gulf of San Blas
CORDILLERA DE CHEPO
DIVIDE BETWEEN THE ATLANTIC AND THE PACIFIC
CORDILLERA DE VERAGUA
BAY OF PANAMA
GULF OF PANAMA
PEARL ISLANDS
Colon
Panama
Gatun Lake
Proposed Reservoir
To regulate Summit Level of Canal
Chame Bay
Chame Pt.
EXPLANATION:
Panama Canal
Panama R. R. Present Location
Panama R.R. Proposed Location
REPUBLIC OF PANAMA
Statute Miles, 88 = 1 Inch
Kilometres, 142 = 1 Inch
COSTA RICA
MOSQUITO
GULF OF PANAMA
COLOMBIA
PROFILE OF PANAMA CANAL
The Vertical scale is exaggerated 50 times
ATLANTIC OCEAN
COLON
MONKEY HILL
MINDI
GATUN
TIGER HILL
BOHIO
BUENA VISTA
FRIJOLES
TAVERNILLA
SAN PABLO
MAMEI
GORGONA
MATACHIN
OBISPO
LAS CASCADAS
EMPERADOR
CULEBRA
PARAISO
PEDRO MIGUEL LOCK
MIRAFLORES LOCKS
RIO GRANDE
COROZAL
LA BOCA
PANAMA
PACIFIC OCEAN
MEAN SEA LEVEL

SOUTH AMERICA
SCALES
Statute Miles, 405 = 1 Inch.
Kilometres, 652 = 1 Inch.
Rand, McNally & Co.'s New 11 x 14 Map of South America.
Copyright, 1904, by Rand, McNally & Co.
CARIBBEAN SEA
LESSER ANTILLES
VENEZUELA
COLOMBIA
ECUADOR
PERU
BOLIVIA
BRAZIL
PARAGUAY
ARGENTINE REPUBLIC
URUGUAY
British GUIANA
Dutch SURINAM
French GUIANA
TIERRA DEL FUEGO
FALKLAND IS. (Br.)
SOUTH GEORGIA (Br.)
EQUATOR
TROPIC OF CAPRICORN
Galapagos Islands (To Ecuador)
ON THE SAME SCALE.
Longitude West from Greenwich

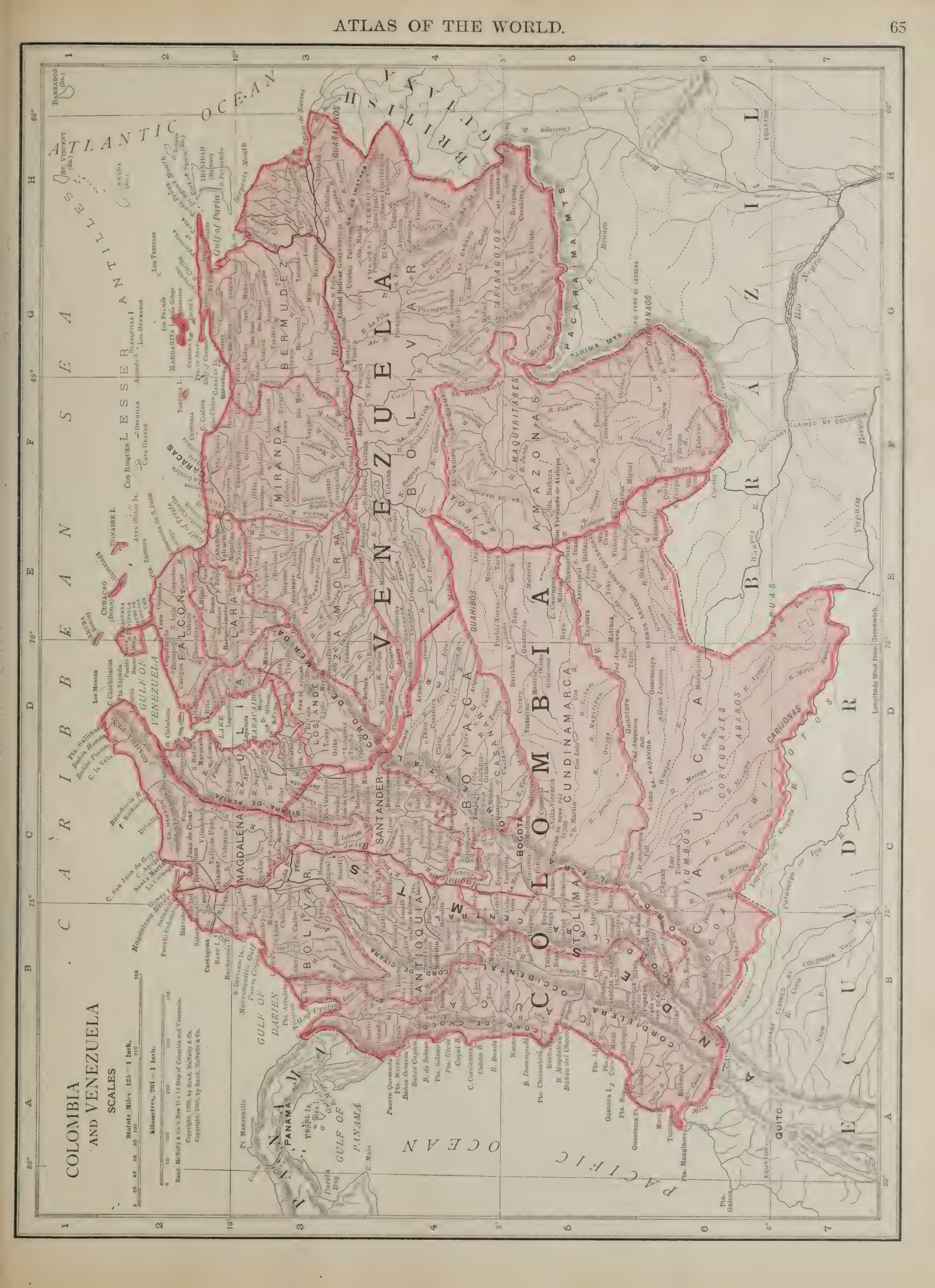
COLOMBIA
AND VENEZUELA
SCALES
Statute Miles 125 = 1 Inch.
Kilometres, 201 = 1 Inch.
Rand, McNally & Co.'s New 11 x 14 Map of Colombia and Venezuela.
Copyright, 1902, by Rand, McNally & Co.
Copyright, 1905, by Rand, McNally & Co.
ATLANTIC OCEAN
PACIFIC OCEAN
CARIBBEAN SEA
VENEZUELA
COLOMBIA
BRITISH GUIANA
BRAZIL
ECUADOR
PANAMA
BOGOTA
QUITO
Longitude West from Greenwich.

BRAZIL AND GUIANA
AND
EASTERN PART OF BOLIVIA
SCALES.
Statute Miles, 240 = 1 Inch.
Kilometres, 386 = 1 Inch.
FOR WESTERN PART OF BRAZIL SEE MAP OF ECUADOR, PERU, Etc.
Rand, McNally & Co.'s New 11 x 14 Map of Brazil and Guiana.
Copyright, 1905, by Rand, McNally & Co.
Copyright, 1910, by Rand, McNally & Co.
Longitude West from Greenwich
ATLANTIC OCEAN
VENEZUELA
BRITISH GUIANA
DUTCH GUIANA (SURINAM)
FRENCH GUIANA
BRAZIL
BOLIVIA
PARAGUAY
ARGENTINE REPUBLIC
URUGUAY
EQUATOR
TROPIC OF CAPRICORN
RIO DE JANEIRO
ASUNCION
Para (Belem)
Maceió
Pernambuco (Recife)
Bahia or S. Salvador
Matto Grosso
Plateau of Matto Grosso
Sertão (Desert)
Rio Grande do Sul
Lagoa dos Patos
Lagoa Mirim
Lagoa da Mangueira
Bay of Paranaguá
Bay of Pernambuco
Mouths of the Amazon River
Rio de Janeiro

CHILE
ARGENTINA
PARAGUAY
AND URUGUAY
SCALES
Statute Miles, 145 = 1 Inch.
Kilometres, 233 = 1 Inch.
For Extreme Southern Part of Chile and Argentine Republic
See General Map of South America.
Rand, McNally & Co.'s New 11 x 14 Map of Chile, Argentina, Paraguay and Uruguay.
Copyright, 1910, by Rand, McNally & Co.
Copyright, 1906, by Rand, McNally & Co.
Longitude West from Greenwich
BOLIVIA
PARAGUAY
URUGUAY
SUCRE OR CHUQUISACA
ASUNCION
BUENOS AIRES
MONTEVIDEO
PACIFIC OCEAN
ATLANTIC OCEAN
Gulf of San Matias
VALDES OR SAN JOSÉ PENINSULA
Chaco Boreal
Chaco Central
Chaco Austral
CHACO TERRITORY
PAMPA TERRITORY
NEUQUEN TERRITORY
RIO NEGRO TERRITORY
CHUBUT TERRITORY
TACNA
TARAPACA
ANTOFAGASTA
JUJUY
ATACAMA
CATAMARCA
TUCUMAN
SANTIAGO DEL ESTERO
LA RIOJA
SANTA FE
CORRIENTES
ENTRE RIOS
CORDOBA
SAN LUIS
MENDOZA
SANTIAGO
CORONEL
MALLECO
CAUTIN
VALDIVIA
CHILOE I.
CHILE

ECUADOR, PERU AND BOLIVIA
COLOMBIA
ECUADOR
PERU
BRAZIL
BOLIVIA
ARGENTINE REP.
CHILE
PACIFIC OCEAN
GALAPAGOS ISLANDS.
(TO ECUADOR)
ON THE SAME SCALE.
SCALES.
Statute Miles, 110 = 1 Inch.
Kilometres, 225 = 1 Inch.
FOR EASTERN PART OF BOLIVIA SEE MAP OF BRAZIL.
Rand, McNally & Co.'s New 11×14 Map of Ecuador, Peru, and Bolivia.
Copyright, 1905, by Rand, McNally & Co.
Copyright, 1900, by Rand, McNally & Co.

EUROPE
SCALES
Statute Miles, 250 = 1 inch.
Kilometres, 400 = 1 inch.
Rand, McNally & Co.'s New 11 x 14 Map of Europe.
Copyright, 1900, by Rand, McNally & Co.
URAL MOUNTAINS
CASPIAN SEA
CAUCASUS MTS.
BLACK SEA
ARCTIC OCEAN
ATLANTIC OCEAN
NORTH SEA
MEDITERRANEAN SEA
ADRIATIC SEA
IONIAN SEA
TYRRHENIAN SEA
BAY OF BISCAY
ENGLISH CHANNEL
BRITISH ISLES
ICELAND
SCANDINAVIA
GERMAN EMPIRE
AUSTRIA HUNGARY
FRANCE
SPAIN
PORTUGAL
ITALY
SICILY
SARDINIA
CORSICA
BALEARIC ISLANDS
TURKEY IN ASIA
TURKEY IN EUROPE
ROUMANIA
BULGARIA
SERVIA
GREECE
ALGERIA
TUNIS
MOROCCO
Longitude West from Greenwich
Longitude East from Greenwich
ARCTIC CIRCLE
ST. PETERSBURG
MOSCOW
LONDON
PARIS
BERLIN
VIENNA
ROME
MADRID
LISBON
CONSTANTINOPLE
BUKAREST
BELGRADE
SOFIA
ATHENS
STOCKHOLM
CHRISTIANIA
COPENHAGEN
AMSTERDAM
BRUSSELS
BERN
BUDAPEST
REIKJAVIK

BRITISH ISLES
SCALES
Statute Miles, 64 = 1 Inch.
Kilometres, 103 = 1 Inch.
Rand, McNally & Co's. New 11×14 Map of British Isles.
Copyright, 1905, by Rand, McNally & Co.
Longitude West from Greenwich
Longitude East from Greenwich
SHETLAND ISLANDS
ORKNEY ISLANDS
HEBRIDES
WESTERN ISLANDS
SCOTLAND
IRELAND
ENGLAND
WALES
ATLANTIC OCEAN
NORTH SEA
IRISH SEA
ST. GEORGE'S CHANNEL
ENGLISH CHANNEL (LA MANCHE)
STRAIT OF DOVER
Bristol Channel
ROCKALL ISLAND
EDINBURGH
GLASGOW
DUBLIN
BELFAST
LONDON
CHANNEL ISLANDS
FRANCE

ENGLAND AND WALES
SCALES
Statute Miles, 41 = 1 Inch.
Kilometres, 65 = 1 Inch.
Rand, McNally & Co.'s New 11 x 14 Map of England and Wales.
Copyright, 1900, by Rand, McNally & Co.
Copyright, 1910, by Rand, McNally & Co.
Environs of LONDON.
Statute Miles, 12 = 1 Inch.
IRISH SEA
BRISTOL CHANNEL
ENGLISH CHANNEL (LA MANCHE)
STRAIT OF DOVER (PAS DE CALAIS)
CHANNEL ISLANDS
BAIE DE LA SEINE
Longitude West from Greenwich.
Longitude East from Greenwich.

SCOTLAND
SCALES
Statute Miles, 28 = 1 Inch.
Kilometres, 45 = 1 Inch.
Rand, McNally & Co.'s New 11 x 14 Map of Scotland.
Copyright, 1896, by Rand, McNally & Co.
SHETLAND ISLANDS.
FAIR ISLE
ATLANTIC OCEAN
NORTH SEA
ORKNEY ISLANDS
Longitude West from Greenwich
HEBRIDES OR WESTERN ISLANDS
THE MINCH
NORTH CHANNEL
IRELAND
ENGLAND
SUTHERLAND
CAITHNESS
ROSS SHIRE
INVERNESS SHIRE
GRAMPIAN MOUNTAINS
FORFAR
KINCARDINE
ABERDEEN
STIRLING
LANARK
DUMFRIES
KIRKCUDBRIGHT
WIGTOWN
EDINBURGH
GLASGOW
DUNDEE
PERTH
HADDINGTON
ROXBURGH
BERWICK
CHEVIOT HILLS
Solway Firth
Moray Firth
Firth of Forth
Firth of Clyde
Pentland Firth
Dornoch Firth
BELFAST
Carlisle

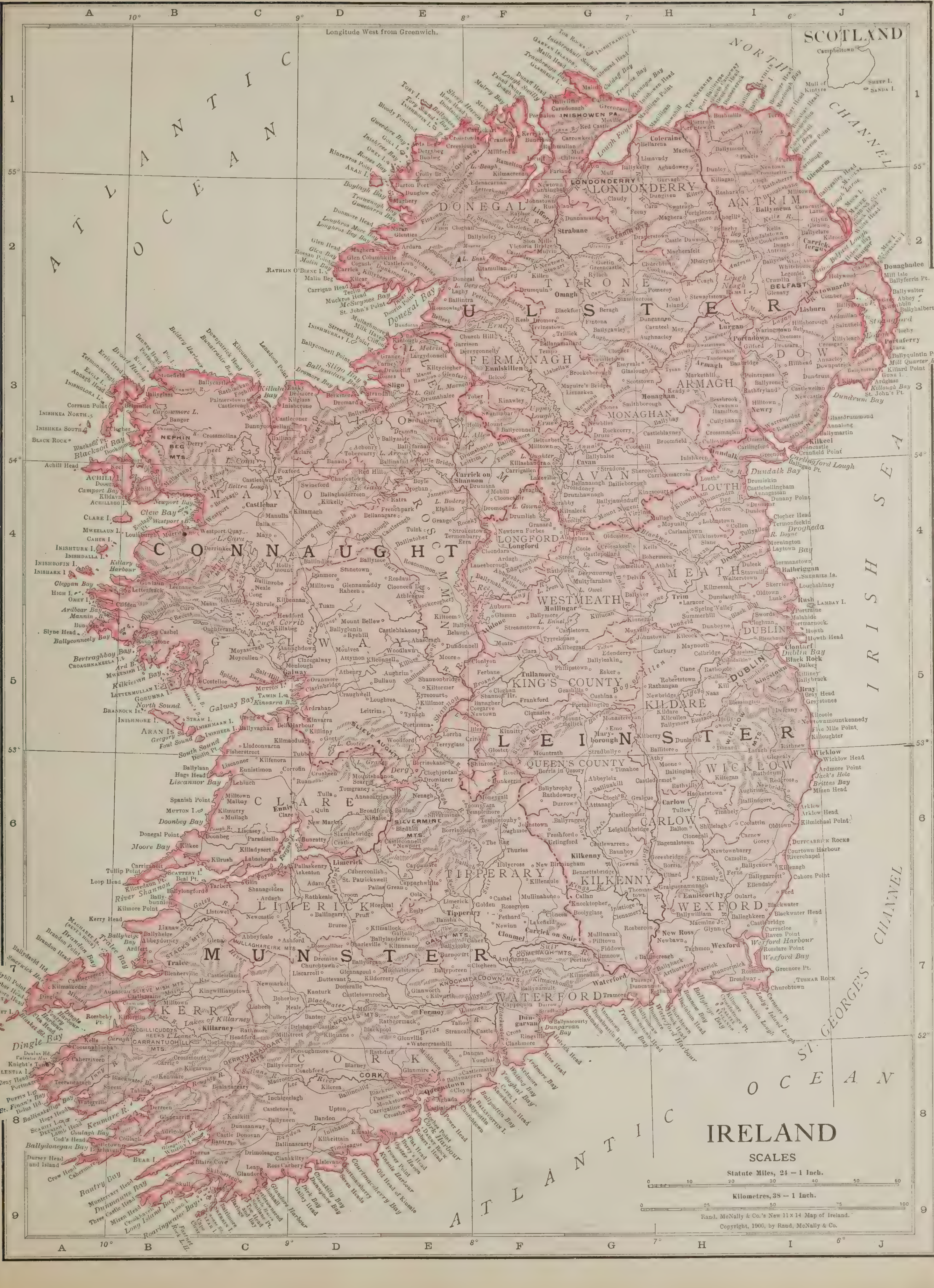
IRELAND
SCALES
Statute Miles, 24 = 1 Inch.
Kilometres, 38 = 1 Inch.
Rand, McNally & Co.'s New 11 x 14 Map of Ireland.
Copyright, 1906, by Rand, McNally & Co.
Longitude West from Greenwich.
SCOTLAND
NORTH CHANNEL
ATLANTIC OCEAN
IRISH SEA
ST. GEORGE'S CHANNEL
ULSTER
CONNAUGHT
LEINSTER
MUNSTER
DONEGAL
LONDONDERRY
ANTRIM
TYRONE
FERMANAGH
ARMAGH
DOWN
MONAGHAN
CAVAN
SLIGO
MAYO
ROSCOMMON
LONGFORD
WESTMEATH
MEATH
LOUTH
DUBLIN
GALWAY
KING'S COUNTY
KILDARE
WICKLOW
QUEEN'S COUNTY
CARLOW
KILKENNY
WEXFORD
CLARE
TIPPERARY
LIMERICK
KERRY
CORK
WATERFORD
BELFAST
DUBLIN
CORK

SPAIN AND PORTUGAL
SCALES
SPAIN PROVINCES.
PORTUGAL PROVINCES.
FRANCE
SPAIN
PORTUGAL
BAY OF BISCAY
ATLANTIC OCEAN
MEDITERRANEAN SEA
BALEARIC ISLES
MOROCCO
GIBRALTAR
CEUTA (SPANISH)
STRAIT OF GIBRALTAR
GULF OF CADIZ
MADRID
LISBON
OPORTO
BARCELONA
VALENCIA
CARTAGENA
Longitude West from Greenwich
Longitude East from Greenwich

FRANCE
SCALES
Statute Miles, 70 = 1 Inch.
Kilometres, 100 = 1 Inch.
Rand, McNally & Co.'s New 11 x 14 Map of France.
Copyright, 1906, by Rand, McNally & Co.
Copyright, 1909, by Rand, McNally & Co.
Longitude West from Greenwich.
Longitude East from Greenwich.
DÉPARTEMENTS
1 Ain
2 Aisne
3 Allier
4 Alpes-Maritimes
5 Ardèche
6 Ardennes
7 Ariège
8 Aube
9 Aude
10 Aveyron
11 Basses-Alpes
12 Basses-Pyrénées
13 Belfort (Territoire de)
14 Bouches-du-Rhône
15 Calvados
16 Cantal
17 Charente
18 Charente-Inférieure
19 Cher
20 Corrèze
21 Corse (Corsica)
22 Côte d'Or
23 Côtes du Nord
24 Creuse
25 Deux-Sèvres
26 Dordogne
27 Doubs
28 Drôme
29 Eure
30 Eure-et-Loir
31 Finistère
32 Gard
33 Gers
34 Gironde
35 Hautes-Alpes
36 Haute-Garonne
37 Haute-Loire
38 Haute-Marne
39 Hautes-Pyrénées
40 Haute-Saône
41 Haute-Savoie
42 Haute-Vienne
43 Hérault
44 Ileet-Vilaine
45 Indre
46 Indre-et-Loire
47 Isère
48 Jura
49 Landes
50 Loire
51 Loir-et-Cher
52 Loire-Inférieure
53 Loiret
54 Lot
55 Lot-et-Garonne
56 Lozère
57 Maine-et-Loire
58 Manche
59 Marne
60 Mayenne
61 Meurthe-et-Moselle
62 Meuse
63 Morbihan
64 Nièvre
65 Nord
66 Oise
67 Orne
68 Pas-de-Calais
69 Puy-de-Dôme
70 Pyrénées-Orientales
71 Rhône
72 Saône-et-Loire
73 Sarthe
74 Savoie
75 Seine
76 Seine-Inférieure
77 Seine-et-Marne
78 Seine-et-Oise
79 Somme
80 Tarn
81 Tarn-et-Garonne
82 Var
83 Vaucluse
84 Vendée
85 Vienne
86 Vosges
87 Yonne
NORTH SEA
ENGLISH CHANNEL (LA MANCHE)
STRAIT OF DOVER (PAS DE CALAIS)
BAY OF BISCAY (GOLFE DE GASCOGNE)
GULF OF LIONS
MEDITERRANEAN
LONDON
THE HAGUE
BRUSSELS
ANTWERP
PARIS
ROUEN
LE HAVRE
REIMS
LILLE
BORDEAUX
LYONS
MARSEILLES
GENEVA
BERN
BARCELONA
ANDORRA
CORSICA
(Same Scale as Main Map)
SARDINIA
STRAIT OF BONIFACIO
SCALE OF MILES.

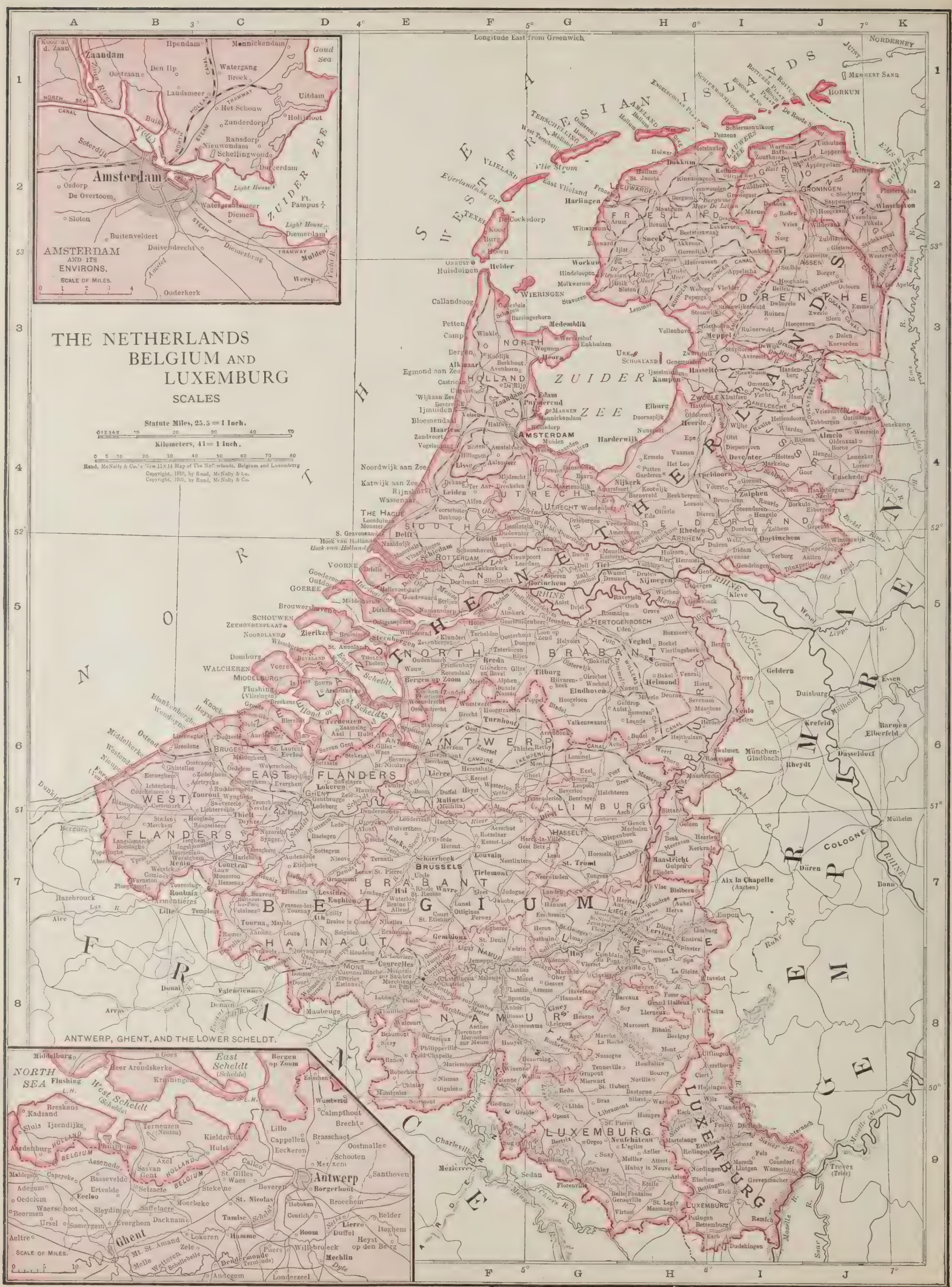
THE NETHERLANDS BELGIUM AND LUXEMBURG
SCALES
Statute Miles, 25.5 = 1 Inch.
Kilometers, 41 = 1 Inch.
Rand, McNally & Co.'s New 11 x 14 Map of The Netherlands, Belgium and Luxemburg
Copyright, 1910, by Rand, McNally & Co.
Copyright, 1905, by Rand, McNally & Co.
Longitude East from Greenwich
AMSTERDAM AND ITS ENVIRONS.
SCALE OF MILES.
ANTWERP, GHENT, AND THE LOWER SCHELDT.
SCALE OF MILES.
NORTH SEA
ZUIDER ZEE
NORTH HOLLAND
SOUTH HOLLAND
ZEELAND
UTRECHT
GELDERLAND
OVERYSSEL
DRENTHE
GRONINGEN
FRIESLAND
NORTH BRABANT
EAST FLANDERS
WEST FLANDERS
ANTWERP
BRABANT
LIMBURG
HAINAUT
NAMUR
LIEGE
LUXEMBURG
BELGIUM
HOLLAND
FRANCE
GERMANY
AMSTERDAM
ROTTERDAM
THE HAGUE
UTRECHT
ARNHEM
NIJMEGEN
HERTOGENBOSCH
LEEUWARDEN
GRONINGEN
ZWOLLE
BRUSSELS
ANTWERP
GHENT
BRUGES
LIEGE
NAMUR
LUXEMBURG
COLOGNE
Aix la Chapelle (Aachen)
Düsseldorf
Rheydt
Krefeld
Duisburg
Essen
Mülheim
Barmen
Elberfeld
Düren
Bonn
Mülheim
Gladbach
Maastricht
Hasselt
Tournai
Lille
Valenciennes
Douai
Arras
Maubeuge
Charleroi
Mezières
Sedan
Trèves (Trier)
Coblenz
Bingen
Mainz
Worms
Mannheim
Heidelberg
Karlsruhe
Strasbourg
Metz
Nancy
Epinal
Belfort
Mulhouse
Basel
Zürich
Lucerne
Bern
Geneva
Lyon
Dijon
Paris
Rouen
Le Havre
Cherbourg
Caen
Brest
Nantes
Bordeaux
Toulouse
Marseille
Nice
Genoa
Milan
Turin
Venice
Verona
Trento
Innsbruck
Munich
Augsburg
Stuttgart
Frankfurt
Wiesbaden
Cologne
Aachen
Hamburg
Bremen
Hannover
Berlin
Leipzig
Dresden
Prague
Vienna
Budapest
Zagreb
Trieste
Rome
Naples
Palermo
Malta
Algiers
Tunis
Tripoli
Cairo
Alexandria
Jerusalem
Damascus
Beirut
Tripoli
Smyrna
Constantinople
Athens
Sofia
Belgrade
Bucharest
Odessa
Sevastopol
Kiev
Moscow
St. Petersburg
Warsaw
Cracow
Lemberg
Kharkov
Tiflis
Baku
Tashkent
Samarkand
Bokhara
Khiva
Merv
Teheran
Tabriz
Ispahan
Bushire
Basra
Baghdad
Mosul
Aleppo
Tripoli
Jaffa
Port Said
Suez
Cairo
Khartoum
Massawa
Aden
Muscat
Bombay
Calcutta
Madras
Colombo
Rangoon
Mandalay
Bangkok
Saigon
Hanoi
Canton
Hongkong
Shanghai
Peking
Tientsin
Nagasaki
Yokohama
Tokyo
Osaka
Kobe
Kyoto
Hakodate
Vladivostok
Port Arthur
Dalny
Seoul
Fusan
Chemulpo
Pyongyang
Wonsan
Manila
Cebu
Iloilo
Zamboanga
Batavia
Semarang
Surabaya
Medan
Singapore
Penang
Kuala Lumpur
Malacca
Rangoon
Mandalay
Bangkok
Saigon
Hanoi
Canton
Hongkong
Shanghai
Peking
Tientsin
Nagasaki
Yokohama
Tokyo
Osaka
Kobe
Kyoto
Hakodate
Vladivostok
Port Arthur
Dalny
Seoul
Fusan
Chemulpo
Pyongyang
Wonsan
Manila
Cebu
Iloilo
Zamboanga
Batavia
Semarang
Surabaya
Medan
Singapore
Penang
Kuala Lumpur
Malacca

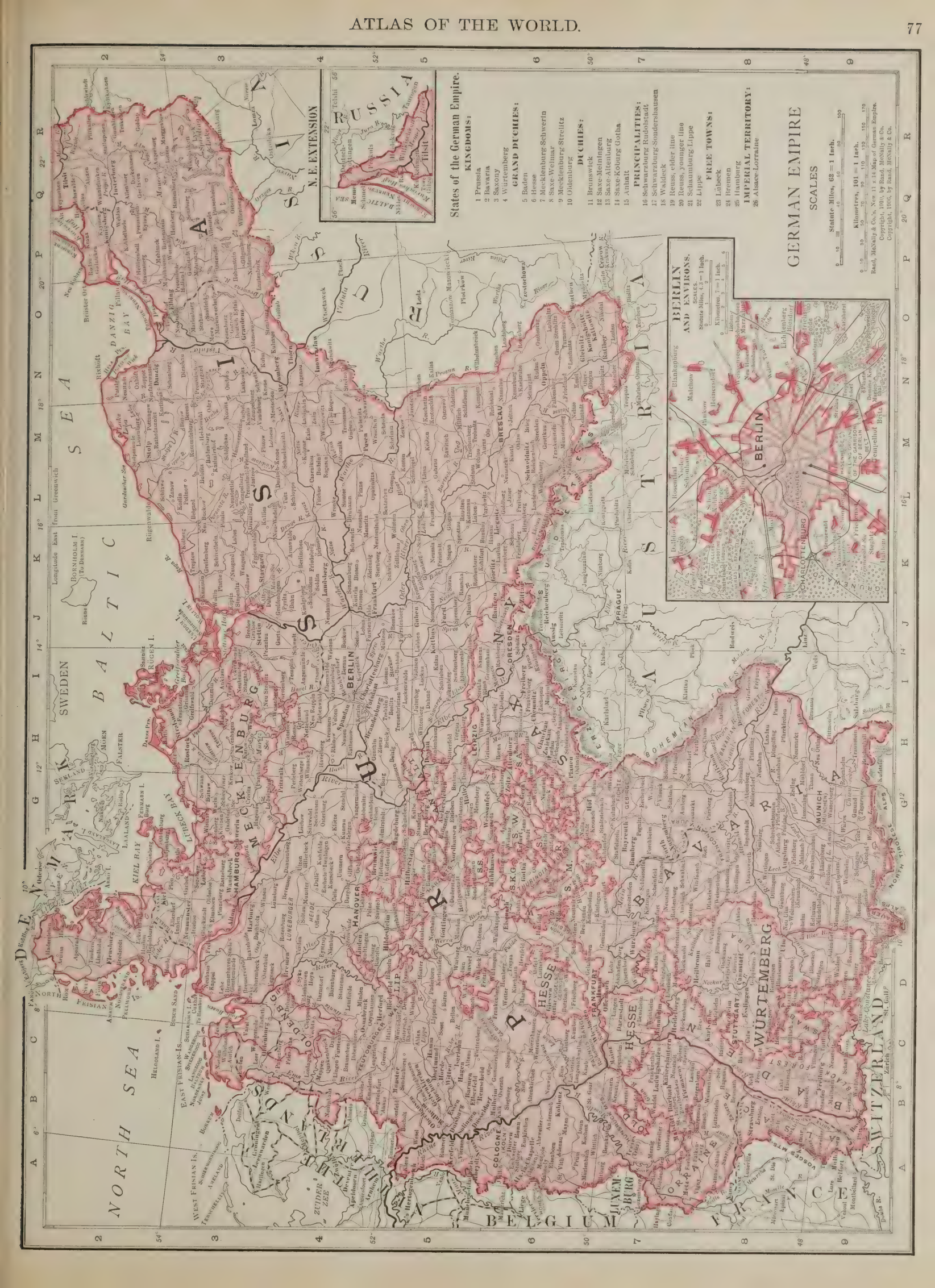
GERMAN EMPIRE
SCALES
Statute Miles, 63 = 1 Inch.
Kilometres, 101 = 1 Inch.
Rand, McNally & Co.'s New 11 x 14 Map of German Empire.
Copyright, 1910, by Rand, McNally & Co.
States of the German Empire.
KINGDOMS:
1 Prussia
2 Bavaria
3 Saxony
4 Würtemberg
GRAND DUCHIES:
5 Baden
6 Hesse
7 Mecklenburg-Schwerin
8 Saxe-Weimar
9 Mecklenburg-Strelitz
10 Oldenburg
DUCHIES:
11 Brunswick
12 Saxe-Meiningen
13 Saxe-Altenburg
14 Saxe-Koburg Gotha
15 Anhalt
PRINCIPALITIES:
16 Schwarzburg-Rudolstadt
17 Schwarzburg-Sondershausen
18 Waldeck
19 Reuss, elder line
20 Reuss, younger line
21 Schaumburg-Lippe
22 Lippe
FREE TOWNS:
23 Lübeck
24 Bremen
25 Hamburg
IMPERIAL TERRITORY:
26 Alsace-Lorraine
BERLIN AND ENVIRONS.
N. E. EXTENSION
NORTH SEA
BALTIC SEA
SWEDEN
RUSSIA
BELGIUM
SWITZERLAND
HOLLAND
LUXEMBURG
BOHEMIA
PRUSSIA
SAXONY
BAVARIA
HESSE
WÜRTEMBERG
BERLIN
HAMBURG
MUNICH
DRESDEN
LEIPZIG
BRESLAU
PRAGUE

AUSTRIA-HUNGARY
SCALES
Statute Miles, 62 = 1 Inch.
Kilometres, 101 = 1 Inch.
Rand, McNally & Co.'s New 11×14 Map of Austria-Hungary
Copyright, 1900, by Rand, McNally & Co.
CONTINUATION OF
DALMATIA AND HERZEGOVINA
ON SAME SCALE.
Longitude East from Greenwich.
GALICIA
BUKOWINA
TRANSYLVANIA
ROUMANIA
SERVIA
TURKEY
HUNGARY
BOHEMIA
MORAVIA
SILESIA
UPPER AUSTRIA
LOWER AUSTRIA
STYRIA
CARINTHIA
SALZBURG
TYROL
BOSNIA
DALMATIA
CROATIA
SLAVONIA
ADRIATIC SEA
BAVARIA
SWITZERLAND
ITALY
GERMANY
RUSSIA
PRUSSIA
VIENNA
BUDAPEST
BELGRADE
SARAJEVO
VENICE
TRIESTE
FIUME
ZAGREB
LEMBERG
CRACOW
PRAGUE
BRUNN
GRAZ
INNSBRUCK
MUNICH
DANUBE
CARPATHIANS
ALPS

ITALY
SCALES
Statute Miles, 67 = 1 Inch.
Kilometres, 110 = 1 Inch.
Rand, McNally & Co.'s New 11 x 14 Map of Italy.
Copyright, 1906, by Rand, McNally & Co.
Longitude East from Greenwich.
Environs of ROME.
SCALE.
Statute Miles, 2½ = 1 Inch.
SWITZERLAND
PIEDMONT
LOMBARDY
VENETIA
TUSCANY
EMILIA
MARCHES
UMBRIA
ABRUZZI
LATIUM
MOLISE
CAMPANIA
BASILICATA
CALABRIA
SICILY
SARDINIA
CORSICA (FRANCE)
ROME
FLORENCE
NAPLES
PALERMO
TUNIS
ALGERIA
AFRICA
TYRRHENIAN SEA
ADRIATIC SEA
MEDITERRANEAN SEA
GULF OF TARANTO
GULF OF VENICE
GULF OF GENOA
LIPARI ISLANDS
SAN MARINO
MALTA (Br.)
GOZO I. (Br.)
LINOSA I.
LAMPEDUSA I.
PANTELLERIA I.
USTICA I.
STROMBOLI I.
MT. VESUVIUS
MT. ETNA
MT. GENNARGENTU
MT. LIMBARA
MT. ALVO
MT. LINAS
MT. SEVERA
MT. MARIO
MT. VELINO
MT. ORTICU
MT. VELINO
MT. ALVO
MT. ETNA
MT. VESUVIUS
MT. LIMBARA
MT. GENNARGENTU
MT. SEVERA
MT. ORTICU
MT. LINAS
MT. ETNA

BALKAN STATES
TURKEY IN EUROPE, SERVIA, ROUMANIA, BULGARIA, GREECE AND MONTENEGRO.
SCALES.
Statute Miles, 75=1 Inch.
Kilometres, 121=1 Inch.
Rand, McNally & Co.'s New 11 x 14 Map of the Balkan States. Copyright, 1906, by Rand, McNally & Co.
Copyright, 1910, by Rand, McNally & Co.
THE BOSPORUS
SCALE OF MILES.
BLACK SEA
SEA OF MARMORA
Constantinople
Scutari
Longitude East from Greenwich
AUSTRIA-HUNGARY
RUSSIA
BUKOWINA
MOLDAVIA
TRANSYLVANIA
WALLACHIA
ROUMANIA
SERVIA
BULGARIA
EASTERN ROUMELIA
MONTENEGRO
BOSNIA
HERZEGOVINA
TURKEY
GREECE
ITALY
ASIA MINOR
BLACK SEA
ADRIATIC SEA
IONIAN SEA
MEDITERRANEAN SEA
AEGEAN ARCHIPELAGO
CYCLADES
NORTHERN SPORADES
CRETE (CANDIA)
BELGRADE
BUKAREST
SOFIA
PHILIPPOPOLIS
ADRIANOPLE
CONSTANTINOPLE
SALONICA
ATHENS
SEA OF MARMORA
STRAIT OF OTRANTO
BALKAN MOUNTAINS
RHODOPE MOUNTAINS
CARPATHIAN MTS.

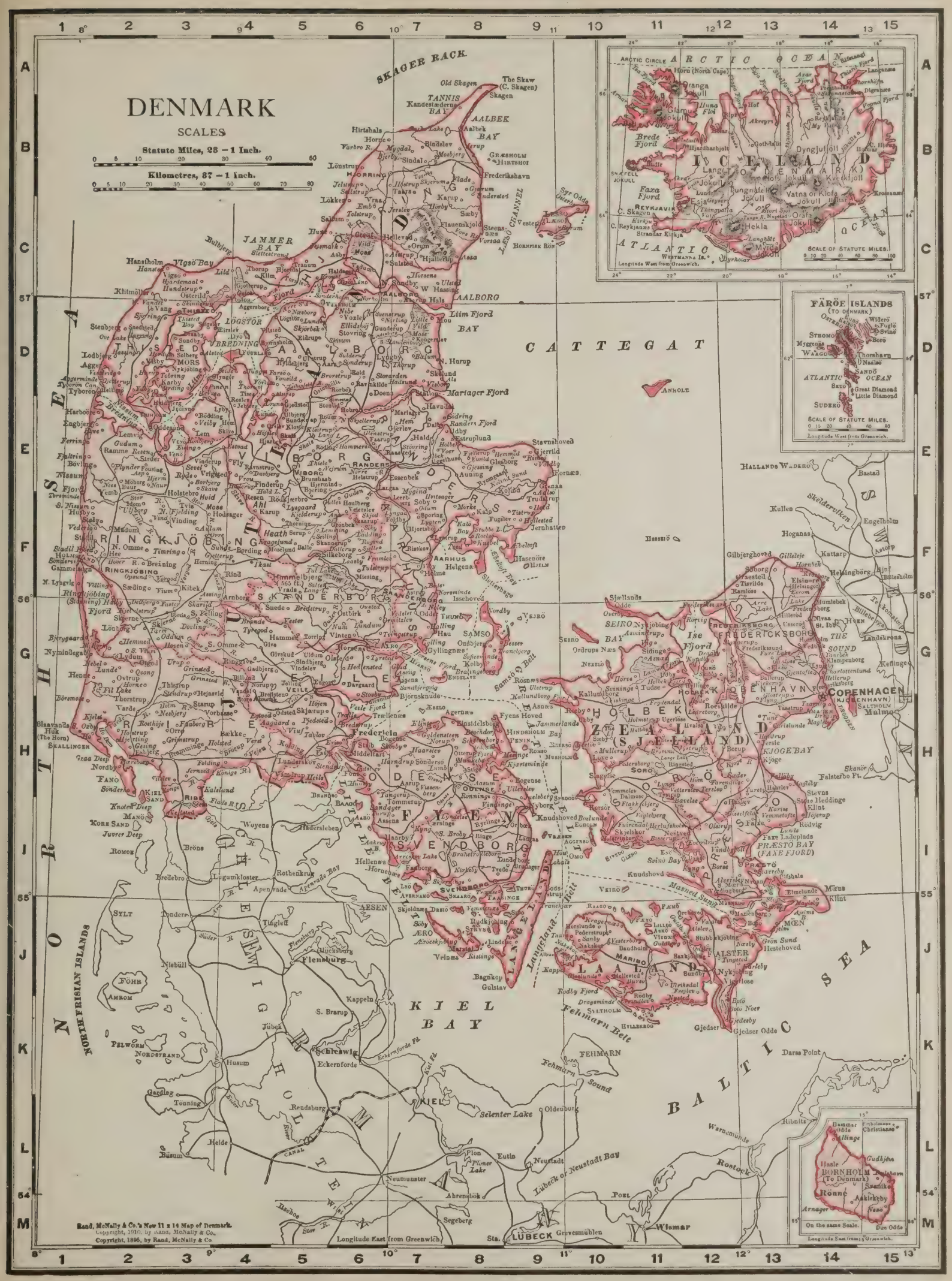
DENMARK
SCALES
Statute Miles, 28 – 1 Inch.
Kilometres, 37 – 1 Inch.
SKAGER RACK
CATTEGAT
KIEL BAY
BALTIC SEA
NORTH SEA
NORTH FRISIAN ISLANDS
ICELAND
FÄRÖE ISLANDS (TO DENMARK)
ATLANTIC OCEAN
ARCTIC OCEAN
ARCTIC CIRCLE
SCALE OF STATUTE MILES.
Longitude West from Greenwich.
Longitude East from Greenwich.
COPENHAGEN (KJØBENHAVN)
AARHUS
ÅLBORG
ÅLBORG
RANDERS
VIBORG
RINGKJØBING
SKANDERBORG
HOLBEK
ZEALAND (SJELLAND)
FREDERIKSBORG
FREDERICKSBORG
ODENSE
FYEN
SVENDBORG
LAALAND
FALSTER
MARIBO
BORNHOLM (To Denmark)
Rand, McNally & Co.'s New 11 x 14 Map of Denmark.
Copyright, 1910, by Rand, McNally & Co.
Copyright, 1896, by Rand, McNally & Co.

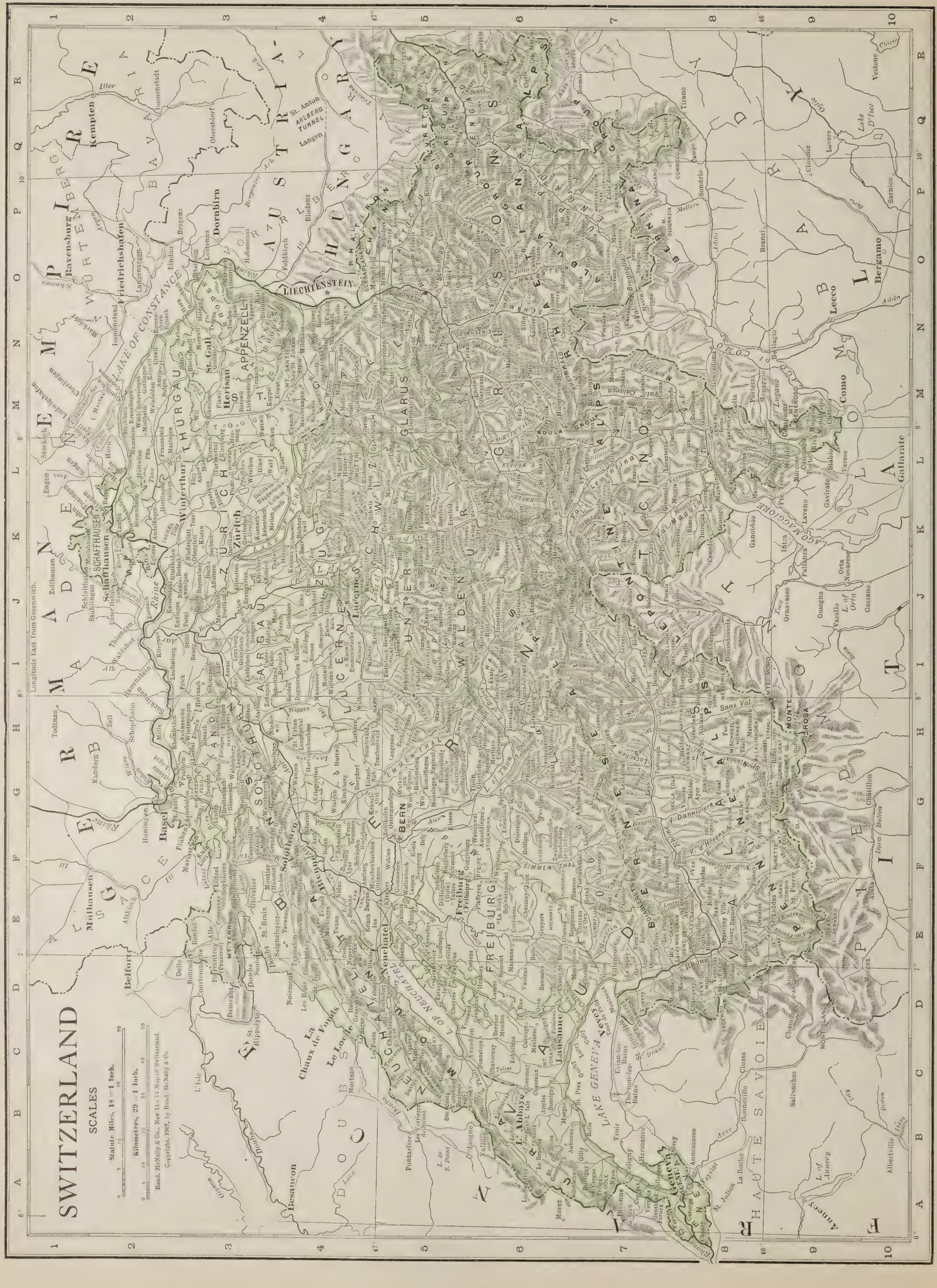
SWITZERLAND
SCALES
Statute Miles, 18 = 1 Inch.
Kilometres, 29 = 1 Inch.
Rand, McNally & Co., New 11 x 14 Map of Switzerland.
Copyright, 1907, by Rand, McNally & Co.
Longitude East from Greenwich.
GERMANY
AUSTRIA-HUNGARY
ITALY
FRANCE
LAKE OF CONSTANCE
LAKE GENEVA
LAGO MAGGIORE
LIECHTENSTEIN
Bern
Zürich
Basel
Lucerne
Geneva
Lausanne
Neuchatel
Freiburg
Como
Bergamo

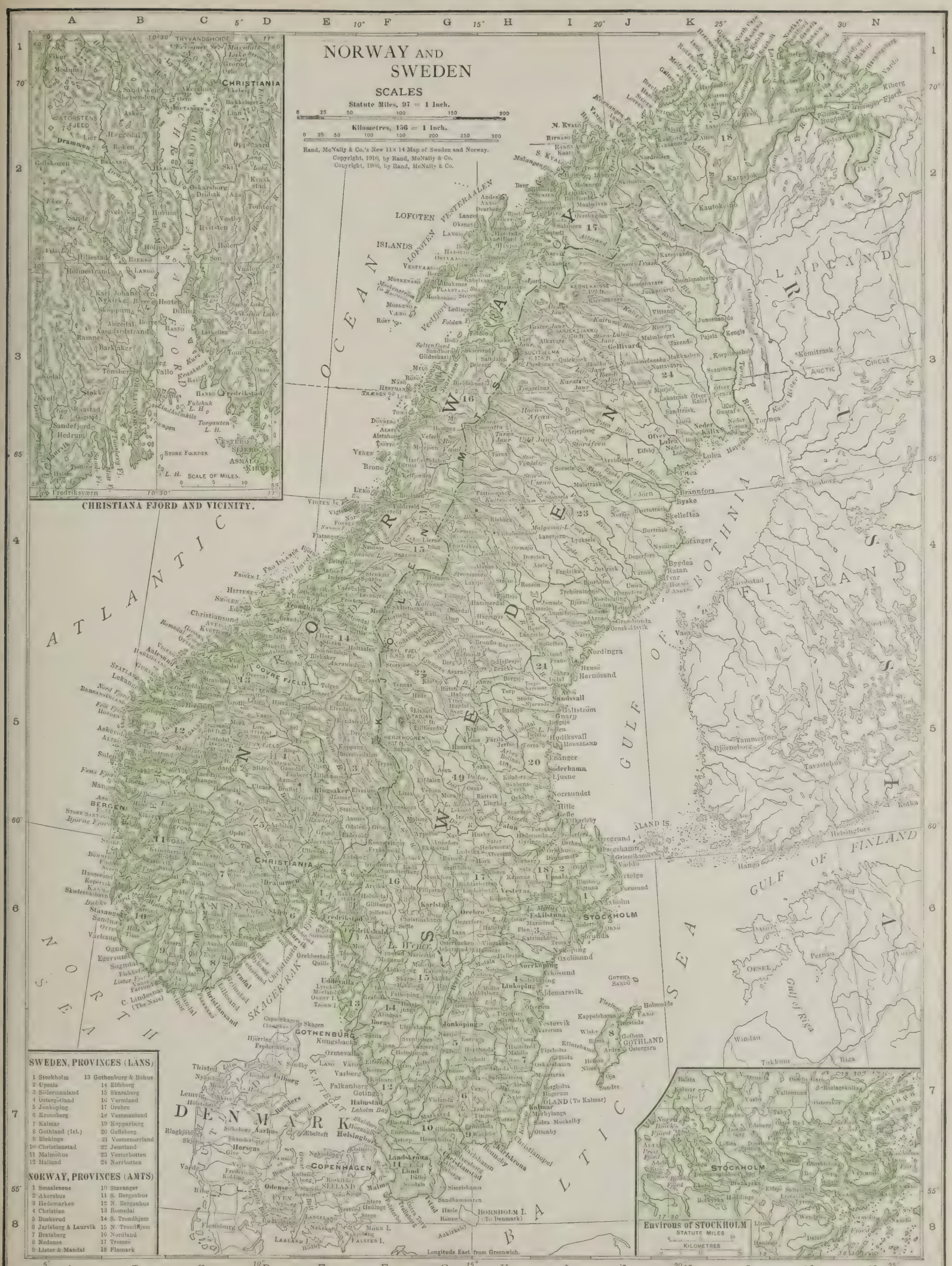
NORWAY AND SWEDEN
SCALES
Statute Miles, 97 = 1 inch.
Kilometres, 156 = 1 inch.
Rand, McNally & Co.'s New 11×14 Map of Sweden and Norway.
Copyright, 1910, by Rand, McNally & Co.
Copyright, 1906, by Rand, McNally & Co.
CHRISTIANA FJORD AND VICINITY.
SCALE OF MILES.
SWEDEN, PROVINCES (LÄNS)
1 Stockholm
2 Upsala
3 Södermanland
4 Östergötland
5 Jönköping
6 Kronoberg
7 Kalmar
8 Gotland (Isl.)
9 Blekinge
10 Christianstad
11 Malmöhus
12 Halland
13 Gothenburg & Bohus
14 Elfsborg
15 Skaraborg
16 Vermland
17 Örebro
18 Vestmanland
19 Kopparberg
20 Gefleborg
21 Vesternorrland
22 Jemtland
23 Vesterbotten
24 Norrbotten
NORWAY, PROVINCES (AMTS)
1 Smaalenene
2 Akershus
3 Hedemarken
4 Christian
5 Buskerud
6 Jarlsberg & Laurvik
7 Bratsberg
8 Nedenes
9 Lister & Mandal
10 Stavanger
11 S. Bergenhus
12 N. Bergenhus
13 Romsdal
14 S. Trondhjem
15 N. Trondhjem
16 Nordland
17 Tromsø
18 Finmark
Longitude East from Greenwich.
Environs of STOCKHOLM
STATUTE MILES
KILOMETRES
ATLANTIC OCEAN
NORWAY
SWEDEN
FINLAND
LAPLAND
GULF OF BOTHNIA
GULF OF FINLAND
BALTIC SEA
DENMARK
CHRISTIANIA
BERGEN
STOCKHOLM
GOTHENBURG
COPENHAGEN
LOFOTEN ISLANDS
ARCTIC CIRCLE
SKAGERRAK
KATTEGAT
ÅLAND IS.
GOTLAND
ÖLAND (To Kalmar)
BORNHOLM I. (To Denmark)

RUSSIA
IN EUROPE.
SCALES.
Statute Miles, 220 = 1 Inch.
Kilometres, 354 = 1 Inch.
Rand, McNally & Co.'s New 11 × 14 Map of Russia.
Copyright, 1905, by Rand, McNally & Co.
Copyright, 1910, by Rand, McNally & Co.
Longitude East from Greenwich
ARCTIC OCEAN
KARA SEA
NOVAYA ZEMLYA
GOOSE LAND
KOLGUEV ISLAND
ATLANTIC OCEAN
LOFOTEN ISLANDS
North Cape
WHITE SEA
KOLA PENINSULA
LAPLAND
ARCHANGEL
VOLOGDA
FINLAND
GULF OF BOTHNIA
SWEDEN
NORWAY
STOCKHOLM
GULF OF FINLAND
ST. PETERSBURG
BALTIC SEA
ESTHONIA
LIVONIA
NOVGOROD
OLONETS
PSKOV
VITEBSK
KOVNO
VILNA
SMOLENSK
MOSCOW
TVER
YAROSLAVL
KOSTROMA
VYATKA
PERM
URAL MOUNTAINS
SIBERIA
YALMAL PENINSULA
GERMAN EMPIRE
POLAND
GRODNO
MINSK
MOGHILEV
KALUGA
TULA
RYAZAN
VLADIMIR
NIZHNIY NOVGOROD
KAZAN
SIMBIRSK
UFA
ORENBURG
PENZA
TAMBOV
OREL
CHERNIGOV
KURSK
VORONEZH
SARATOV
SAMARA
VOLHYNIA
KIEV
PODOLIA
POLTAVA
KHARKOV
EKATERINOSLAV
KHERSON
BESSARABIA
TAURIDA
DON COSSACKS
PROVINCE OF THE DON COSSACKS
ASTRAKHAN
TERRITORY OF THE BUKEEV HORDE
URAL COSSACKS
URALS
TURGAI
AUSTRIA HUNGARY
CARPATHIAN MTS.
ROUMANIA
BUKAREST
BULGARIA
BALKAN MTS.
BLACK SEA
SEA OF AZOV
CAUCASUS MTS.
MT. ELBRUZ
MT. ARARAT
CASPIAN SEA
(85 feet below Black Sea level)
TRANSCASPIAN TERRITORY
KHIVA
LAKE ARAL
Gulf of Kara-Boghaz
CONSTANTINOPLE
TURKEY IN ASIA
ASIA MINOR
AEGEAN SEA
GREECE
ATHENS
CRETE
PERSIA
Van Lake
Urumia Lake
Sinope
Trebizond
Smyrna
Adalia
Tiflis
Baku
Astrakhan
Kazan
Moscow
Warsaw
Kiev
Odessa
Sebastopol
Rostov-on-Don
Saratov
Samara
Orenburg
Ekaterinburg
Archangel
Riga
Helsingfors
Kronstadt

ASIA
SCALES
Statute Miles, 600 — 1 Inch.
Kilometres, 1002 — 1 Inch.
Longitude East from Greenwich
Copyright, 1910, by Rand, McNally & Co.
Copyright, 1904, by Rand, McNally & Co.
Rand, McNally & Co.'s 11th 14 Map of Asia.
ARCTIC OCEAN
PACIFIC OCEAN
INDIAN OCEAN
BERING SEA
SEA OF OKHOTSK
SEA OF JAPAN
YELLOW SEA
EAST CHINA SEA
SOUTH CHINA SEA
ARABIAN SEA
BAY OF BENGAL
GULF OF ADEN
RED SEA
PERSIAN GULF
CASPIAN SEA
BLACK SEA
MEDITERRANEAN SEA
ADRIATIC SEA
RUSSIA
CHINA
JAPAN
PERSIA
ARABIA
INDIA
BRITISH EAST AFRICA
ABYSSINIA
EGYPT
LIBYAN DESERT
NEFUD DESERT
ROBA-EL-KHALI
GREAT KHINGAN MTS.
MANCHURIA
MONGOLIA
TIBET
TURKISTAN
AFGHANISTAN
BALUCHISTAN
BURMA
SIAM
FRENCH INDO CHINA
PHILIPPINE ISLANDS
CEYLON
SOMALI LAND
EQUATOR
TROPIC OF CANCER

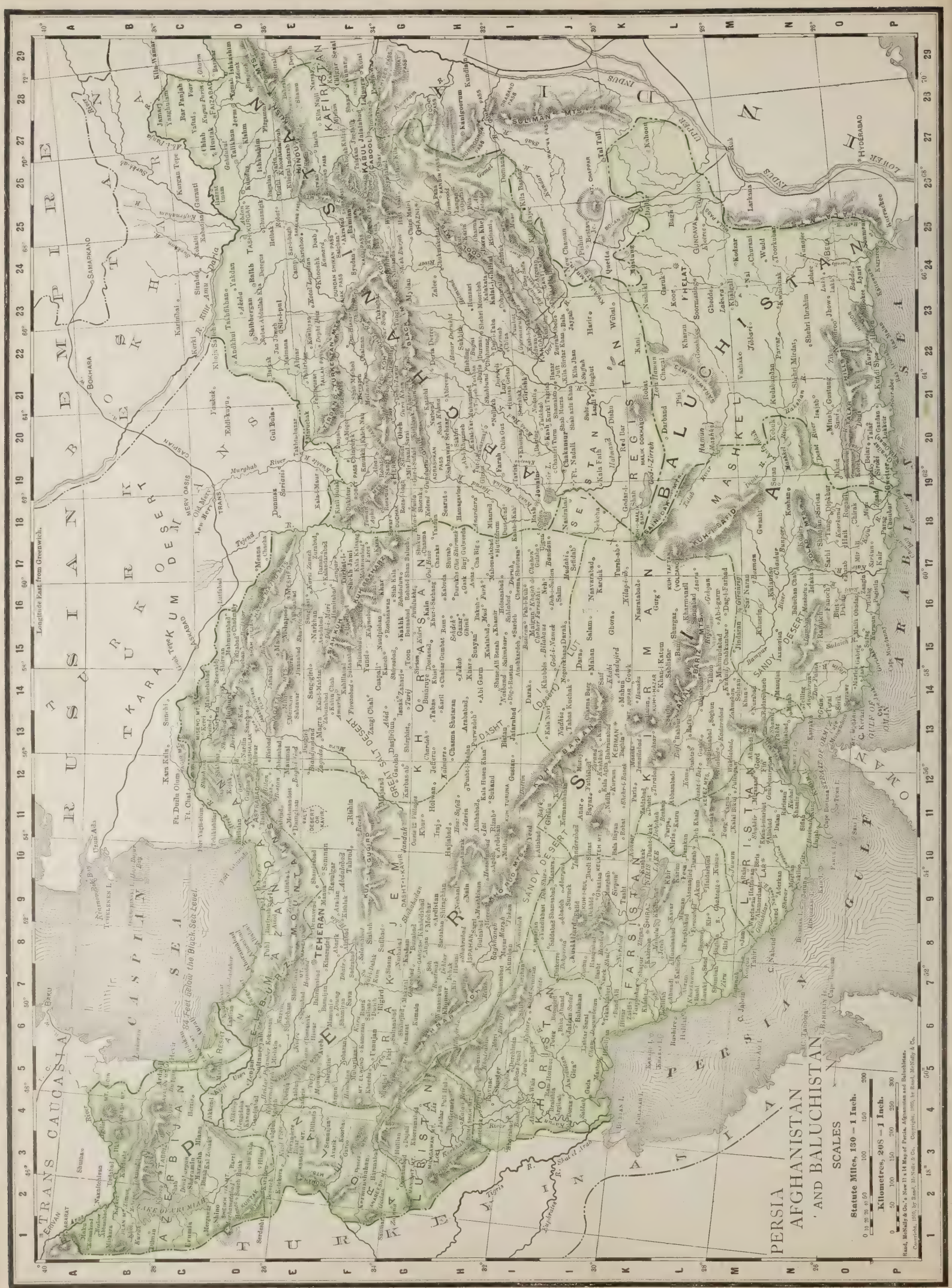
PERSIA
AFGHANISTAN
AND BALUCHISTAN
SCALES
Statute Miles, 130 = 1 Inch.
Kilometres, 205 = 1 Inch.
Longitude East from Greenwich.
CASPIAN SEA
PERSIAN GULF
TURKESTAN
RUSSIAN TURKESTAN
BOKHARA
KHIVA
AFGHANISTAN
BALUCHISTAN
PERSIA
TEHERAN
KABOOL
HERAT
KANDAHAR
KERMAN
SHIRAZ
ISPAHAN
TABRIZ
MERV OASIS
Read, McNally & Co.

TURKEY IN ASIA
SCALE
Statute Miles, 108=1 Inch.
Rand, McNally & Co's New 11 x 14 Map of Turkey in Asia.
Copyright, 1911, by Rand, McNally & Co.
Longitude East from Greenwich
CASPIAN SEA
BLACK SEA
MEDITERRANEAN SEA
PERSIA
ARABIA
EGYPT
CYPRUS
TURKEY IN EUROPE
CONSTANTINOPLE

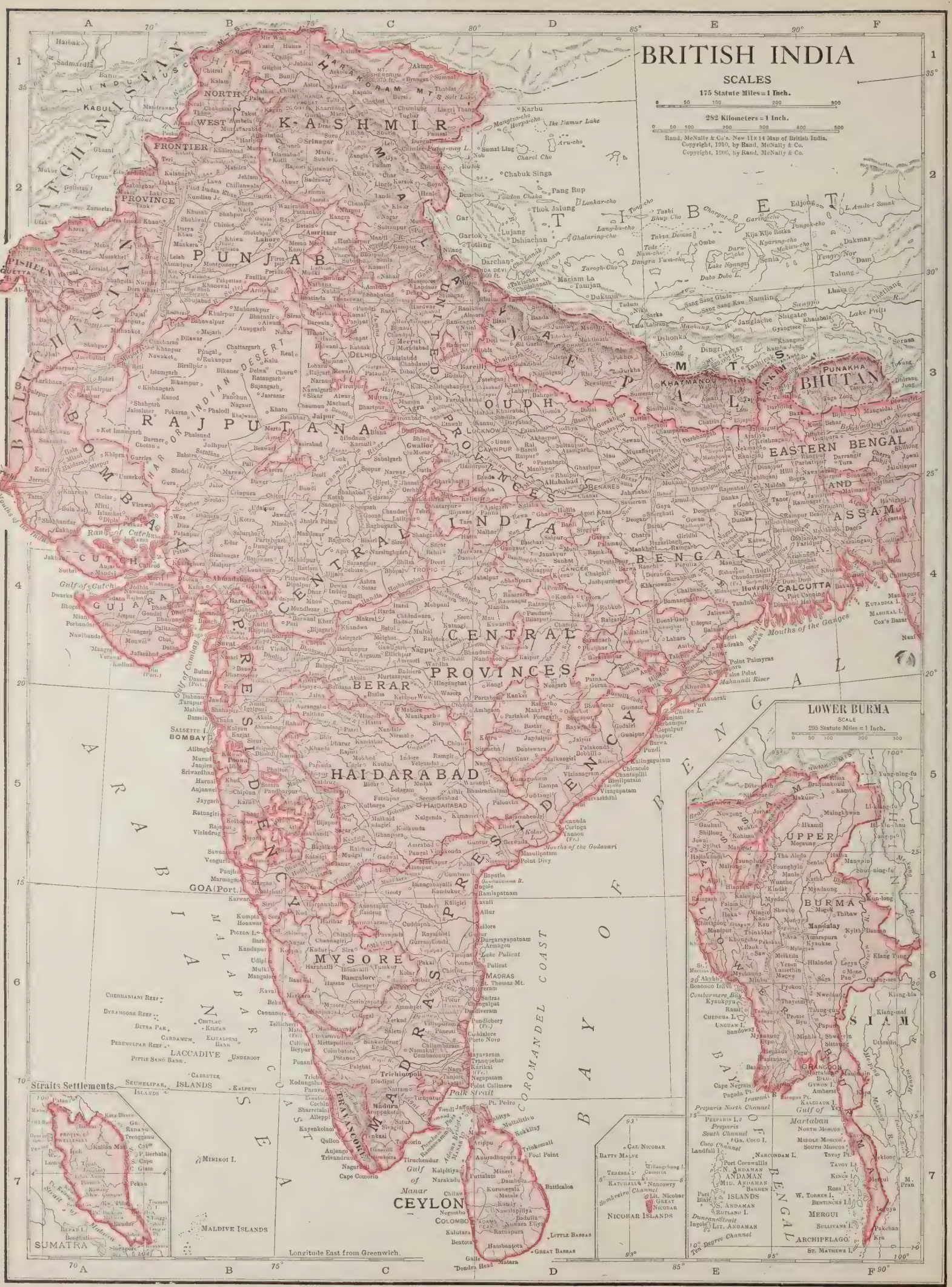
BRITISH INDIA
SCALES
175 Statute Miles = 1 Inch.
282 Kilometers = 1 Inch.
Rand, McNally & Co's. New 11x14 Map of British India.
Copyright, 1910, by Rand, McNally & Co.
Copyright, 1906, by Rand, McNally & Co.
NORTH WEST FRONTIER PROVINCE
KASHMIR
PUNJAB
RAJPUTANA
OUDH
EASTERN BENGAL AND ASSAM
BHUTAN
CENTRAL PROVINCES
BERAR
BOMBAY
GUJARAT
CUTCH
HAIDARABAD
MYSORE
MADRAS
CEYLON
SIAM
LOWER BURMA
UPPER BURMA
ANDAMAN ISLANDS
NICOBAR ISLANDS
LACCADIVE ISLANDS
MALDIVE ISLANDS
Straits Settlements.
SUMATRA
Longitude East from Greenwich.

CHINA, SIAM AND INDO-CHINA
SCALES
Statute Miles, 215 = 1 Inch.
Kilometres, 346 = 1 Inch.
Rand, McNally & Co.'s New 11 × 14 Map of China, Siam, Indo-China and Korea.
Copyright, 1900, by Rand, McNally & Co.
Copyright, 1906, by Rand, McNally & Co.
Longitude East from Greenwich
MONGOLIA
GOBI DESERT
CHINA
PEKING
KIANGSU
ANHWEI
HONAN
SHANTUNG
SHANSI
SHENSI
KANSU
SZECHUEN
HUPEH
HUNAN
KIANGSI
CHEKIANG
FOKIEN
KWEICHOW
YUNNAN
KWANGTUNG
KWANGSI
MANCHURIA
KOREA
SEOUL
YELLOW SEA
EASTERN SEA
FORMOSA
TONGKING
FRENCH INDO-CHINA
SIAM
BANGKOK
CAMBODIA
COCHIN-CHINA
PHILIPPINE ISLANDS
MANILA
LUZON
PARACEL ISLANDS AND REEFS
SOUTHERN SECTION OF SIAM.
(BRITISH)

JAPAN
MAIN ISLANDS.
SCALES.
Statute Miles, 71 = 1 Inch.
Kilometres, 113 = 1 Inch.
Capitals of Countries ⊛ Capitals of Ken
Rand, McNally & Co.'s New 11 x 14 Map of Japan.
Copyright, 1907, by Rand, McNally & Co.
Longitude East from Greenwich.
YEZO AND KURILE ISLANDS (CHISHIMA IS.)
FORMOSA AND RIUKIU ISLANDS (LUCHU ISLANDS)
OUTLINE MAP OF JAPAN
PACIFIC OCEAN
SEA OF JAPAN
SEA OF OKHOTSK
EAST CHINA SEA
KOREA STRAIT
BROUGHTON STRAIT

LUZON ISLAND
SCALES
Statute Miles, 36 = 1 Inch.
Kilometres, 36 = 1 Inch.
Rand, McNally & Co.'s New 11 x 14 Map of Luzon Island.
Copyright, 1910, by Rand, McNally & Co.
LUZON
ISLAND
MINDORO
ISLAND
Longitude East from Greenwich.

AFRICA
SCALES
Statute Miles, 575 = 1 Inch.
Kilometres, 925 = 1 Inch.
Rand, McNally & Co.'s New 11 x 14 Map of Africa.
Copyright, 1904, by Rand, McNally & Co.
Copyright, 1911, by Rand, McNally & Co.
Longitude West from Greenwich
Longitude East from Greenwich
EQUATOR
TROPIC OF CANCER
TROPIC OF CAPRICORN
ATLANTIC OCEAN
INDIAN OCEAN
MEDITERRANEAN SEA
GULF OF GUINEA
GULF OF ADEN
RED SEA
MOZAMBIQUE CHANNEL
BLACK SEA
CASPIAN SEA
PERSIAN GULF
BAY OF BISCAY
EUROPE
RUSSIA
GERMAN EMPIRE
AUSTRIA HUNGARY
FRANCE
SPAIN
ITALY
ASIA MINOR
PERSIA
TURKISTAN
ARABIA
MOROCCO
ALGERIA
TRIPOLI
LIBYAN DESERT
EGYPT
SAHARA
FRENCH TERRITORY
SUDAN
ANGLO-EGYPTIAN SUDAN
ABYSSINIA
BR. SOMALI LAND
ITALIAN SOMALILAND
BRITISH EAST AFRICA
UGANDA
GERMAN EAST AFRICA
BELGIAN CONGO
FRENCH EQUATORIAL AFRICA
KAMERUN
NIGERIA
LIBERIA
FRENCH GUINEA
SENEGAL
RIO DE ORO
ANGOLA (PORT.)
RHODESIA
GERMAN S.W. AFRICA
BECHUANA LAND PROTECT.
UNION OF SOUTH AFRICA
PORTUGUESE EAST AFRICA
MADAGASCAR
Cape Verde Is. (Portuguese)
ON THE SAME SCALE.
ASCENSION I. (BR.)
St. HELENA (BR.)
CANARY IS.
MADEIRA IS.
AZORES (PORT.)
CAIRO
ALEXANDRIA
KHARTUM
ADIS ABBEBA
MOMBASA
ZANZIBAR (BR.)
DAR-ES SALAM
LOANDA
WINDHOEK
PRETORIA
JOHANNESBURG
BLOEMFONTEIN
PIETERMARITZBURG
CAPE TOWN
LOURENCO MARQUEZ
ANTANANARIVO
FREETOWN
MONROVIA
DAKAR
ST. LOUIS
LAGOS
LIBREVILLE
MASCARENE ISLANDS

ALGERIA, TUNIS AND MOROCCO
SCALES
Statute Miles, 60 = 1 Inch.
0 5 10 25 50 75 100 125
Kilometres, 97 = 1 Inch.
0 5 10 25 50 75 100 125 150 175 200
Rand, McNally & Co.'s Indexed Atlas of the World Map of Algeria, Tunis, and Morocco.
Copyright, 1902, by Rand, McNally & Co.
Copyright, 1894, by Rand, McNally & Co.
MEDITERRANEAN SEA
ATLANTIC OCEAN
ALGERIA
MOROCCO
TUNIS
SAHARA
TRIPOLI
SPAIN
PORTUGAL
ALGIERS
ORAN
CONSTANTINE
Strait of Gibraltar
Gulf of Gabes
Gulf of Tunis
Hammada-el-Homra
TRANS-SAHARIEN
Country of the Adjemor
TWAT
Tafilet
FEZ
MOROCCO
Mogador
Tangier
Gibraltar (Br.)
Ceuta (Sp.)
Cadiz
Seville
Cordova
Granada
Malaga
Almeria
Carthagena
Murcia
Lorca
Cape St. Vincent
Faro
Tavira
Ayamonte
Huelva
Mostaganem
Cape Tenes
Cape Carbon
Bougie
Bona
Biserta
Kairwan
Sfax
Gabes
Tuggurt
Biskra
Wargla
Ghadames
Tabelkosa
In Salah
El Golea
Ain Taiba
Saura
Igli
Ben Abbes
Tidikelt
El Harib
Mimsina
Tindouf
Cape Ghir
Cape Nun
Agadir
Azimur
Mazagan
Saffi
Rabat
Mehedia
Larache
El Arish

EGYPT
SCALES
Statute Miles, 20½ = 1 Inch.
Kilometres, 33 = 1 Inch.
Rand, McNally & Co.'s New 11 × 14 Map of Egypt.
Copyright, 1905, by Rand, McNally & Co.
Longitude East from Greenwich.
MEDITERRANEAN SEA
LIBYAN DESERT
ARABIAN DESERT
RED SEA
Alexandria
Rosetta Mouth (Bolbitinic Mouth)
Damietta Mouth (Phatnitic Mouth)
Port Said
Suez
Ismailia
Cairo
Lake Timsah
Great Bitter Lake
Little Bitter Lake
Lake Mariut
Lake Burlus
Lake Menzaleh
Bay of Abukir
GHARBIYE
BEHERE
DAKAHLIYE
SHARKIE
MENUFIE
KALYUBIYE
GIZEH
BENI SUEF
FAYUM
Wadi Natron
Wadi el-Magharah
Bahr Bela Ma
Wady el Tih
Jebel Gennefeh
Jebel Uwêbid
Jebel Ammuna
Jebel Attaka
Jebel Raian
Wady Raian
Birket el-Kerun
Bahr Yusuf
Nile River
Suez Canal
Old Caravan Route to Syria
Balla Lakes
Pelusian Mouth
Tanitic Mouth
Mendesian Mouth
Pyramids of Gizeh
Pyramids of Abusir
Pyramids of Sakkara
Pyramids of Dahshur
Pyramids of Lisht
Pyramids of Hawara
Pyramid of El-Lahun
Pyramid of Medum
Great Petrified Forest
Jebel Mokattem
Abu Roash Pyramide
Sebennytic Mouth
Bubastic Mouth
Cairo Mouth
Fort St. Julien
Fort El Maadiah
Fort El Gemil
El-Dibeh Tower
Nelson I.
Mellaha
Ramleh
Sidi Gaber
Abukir
Kharaba
El Mandara
Damanhur
Tanta
Mansura
Zagazig
Benha-el-Asl
Minieh
Sûadi
Beni Suef
Medinet-el-Fayum
Medinet el-Gahil
Esh-Sheikh Masud
Sheikh Abu Nûr
Beni Mohammed el-Korûr
Nezlet esh-Sheikh Hasan
Tel-el-Kufara
Es-Surariya
Dêr el Adra
Zinnega
Nazlet-Abit
El-Howârta
Dawadiya
Tahu el-Amdid
Edmo
Delkam el-Atif
Qolosana
Matarya
Abu Aqis
Sharona
Abu Girgas
Beni Mazar
Sheikh Fadl
Bibba el-Kula
Sits
Tala
Telh
Fenu
El Gamûr
Esh Sheikh el-Magharabi
Esh-Sheikh Masud
Kôm el-Ahmar
Abu Girgas
Sharona
Sheikh Abu Nûr
Beni Suef
Der Byadh
Ashment
Der el Memûn
Bibba el-Kula
Sits
Tala
El Medaïl
Ed Dêr
El-Hôfi or Medinet el-Gahil
El-Fent
Sheikh Fadl
Beni Mohammed el-Korûr
Abu Aqis
Nezlet esh-Sheikh Hasan
Tel-el-Kufara
Es-Surariya
Dêr el Adra
Zinnega
Nazlet-Abit
El-Howârta
Dawadiya
Sûadi
Minieh
Tahu el-Amdid
Edmo
Delkam el-Atif
Qolosana
Matarya
Abu Girgas
Sharona
Beni Mazar
Sheikh Fadl
Beni Mohammed el-Korûr
Abu Aqis
Nezlet esh-Sheikh Hasan
Tel-el-Kufara
Es-Surariya
Dêr el Adra
Zinnega
Nazlet-Abit
El-Howârta
Dawadiya
Sûadi
Minieh
Longitude East from Greenwich.
SOUTHERN EXTENSION OF NILE RIVER.
SCALES.
Statute Miles, 58 = 1 Inch.
Kilometres, 93 = 1 Inch.
THE GREAT OASIS
OASIS OF KURKUR
Kurkur
Beris
Mex
Bûlâq
WAH EL-KHARGEH
El-Kharga
Qermila
Shêkh Batami
Aqaba el Kebira
El Attara
Shêkh Ali
Assuan
1st Cataract
Shellal
Philae
Kôm er-Resras
Es Rahâma
Aglid
Kôm Ombo
Darau
El Hagar
Binbân
Raqaba
Fares
Rettira
Esna
Qus
Kena
Luxor
Karnak
Edfu
Esna
Asfûn
Dêr
El Hellch
Sharawna
Khawa
El Kab
Mashayikh
Otwani
Fega
Rekeiya
Siedz
El Qala
Buch
Silwa
Asalta
Kôm
Hangiya
Kus
Shenhûr
Abayisha
Khozam
Asfûn
Esna
Kelabiya
Sababiya
Monisit
Karnak
Edfu
En Nakhl
Hassaya
El-Ansa
Tud
Shagab
Maalla
Kizqat
Matana
Tofnis
Bardis
Baliana
Samhûd
Farshut
Sûhag
Akhmim
Kawamil el-Qadima
El Minshat
Lahâiwa
Bindar el Gharbiya
Girgeh
Mellekh
Ausim
Hawara
Bin Hanidi
Shaiya
Lisbanna
Sanhûr
Tamiyeh
Maghagha
Beni Mazar
Sheikh Fadl
Beni Mohammed el-Korûr
Abu Aqis
Nezlet esh-Sheikh Hasan
Tel-el-Kufara
Es-Surariya
Dêr el Adra
Zinnega
Nazlet-Abit
El-Howârta
Dawadiya
Sûadi
Minieh
Longitude East from Greenwich.

ABYSSINIA
AND
SURROUNDING COUNTRIES
SCALES.
Statute Miles, 101 = 1 Inch.
Kilometres, 163 = 1 Inch.
Rand, McNally & Co.'s New 11 × 14 Map of Abyssinia.
Copyright, 1910, by Rand, McNally & Co.
Copyright, 1901, by Rand, McNally & Co.
ANGLO-EGYPTIAN SUDAN
FRENCH SOMALI COAST
BRITISH SOMALI LAND
ITALIAN SOMALI LAND
BRITISH EAST AFRICA
UGANDA PROTECTORATE
ADIS ABBEBA
ASMARA
KHARTUM
Livin Plain
Longitude East from Greenwich

UNION OF
SOUTH AFRICA
SCALES
Statute Miles, 103=1 Inch.
Kilometres, 166=1 Inch.
Rand, McNally & Co's New 11-14 Map of Union of South Africa.
Copyright, 1910, by Rand, McNally & Co.
Longitude East from Greenwich.
ATLANTIC OCEAN
INDIAN OCEAN

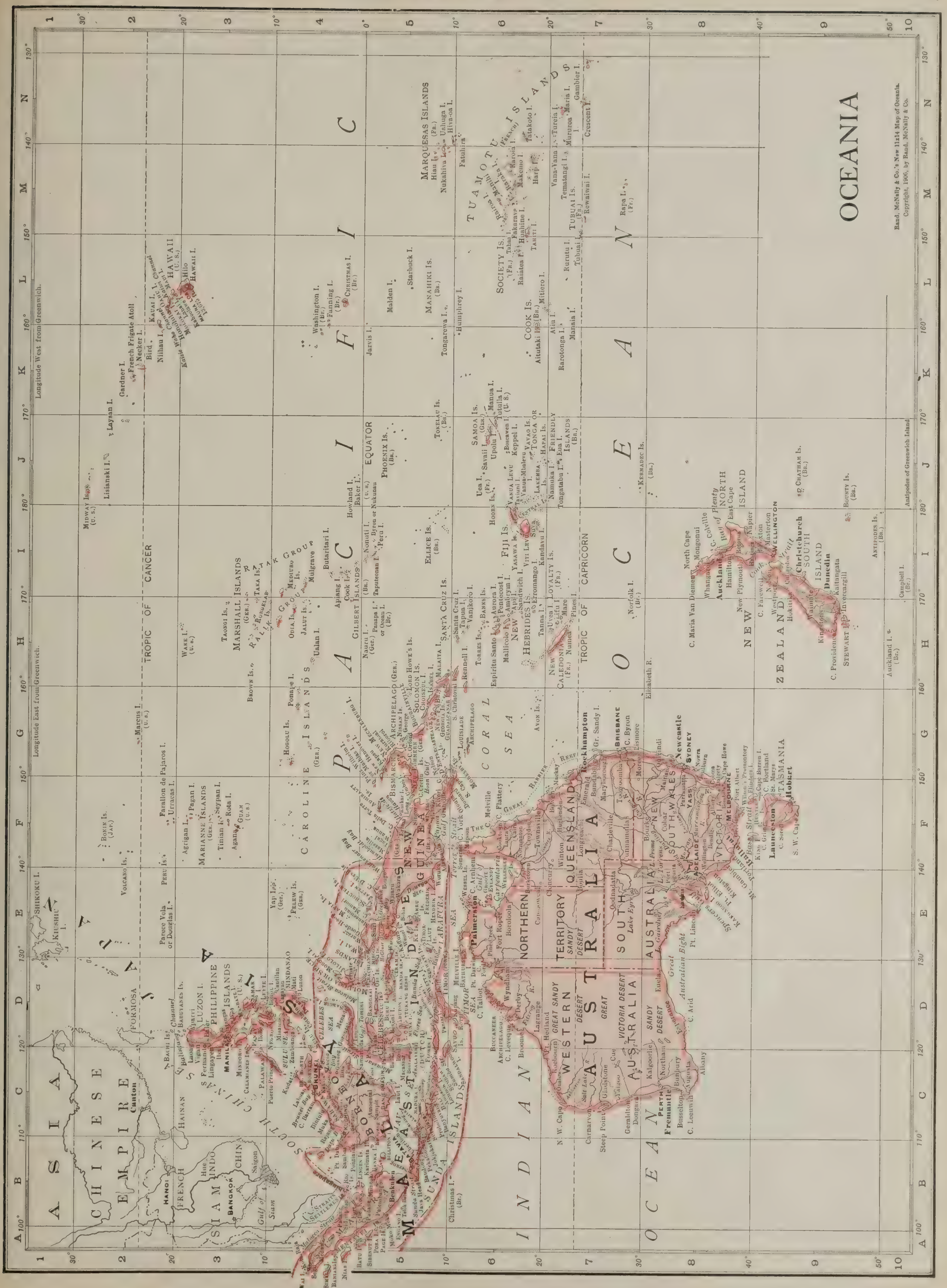
OCEANIA
Rand, McNally & Co.'s New 11x14 Map of Oceania.
Copyright, 1906, by Rand, McNally & Co.
PACIFIC OCEAN
INDIAN OCEAN
AUSTRALIA
NEW ZEALAND
TROPIC OF CANCER
TROPIC OF CAPRICORN
EQUATOR
CORAL SEA
CHINESE EMPIRE
ASIA
MALAYSIA
PHILIPPINE ISLANDS
CAROLINE ISLANDS
MARSHALL ISLANDS
GILBERT ISLANDS
HAWAII
SAMOA IS.
FIJI IS.
NEW HEBRIDES IS.
SOLOMON IS.
NEW GUINEA
QUEENSLAND
NEW SOUTH WALES
VICTORIA
TASMANIA
SOUTH AUSTRALIA
WESTERN AUSTRALIA
NORTHERN TERRITORY
MARQUESAS ISLANDS
SOCIETY IS.
TUAMOTU ISLANDS
COOK IS.
Longitude West from Greenwich.
Longitude East from Greenwich.

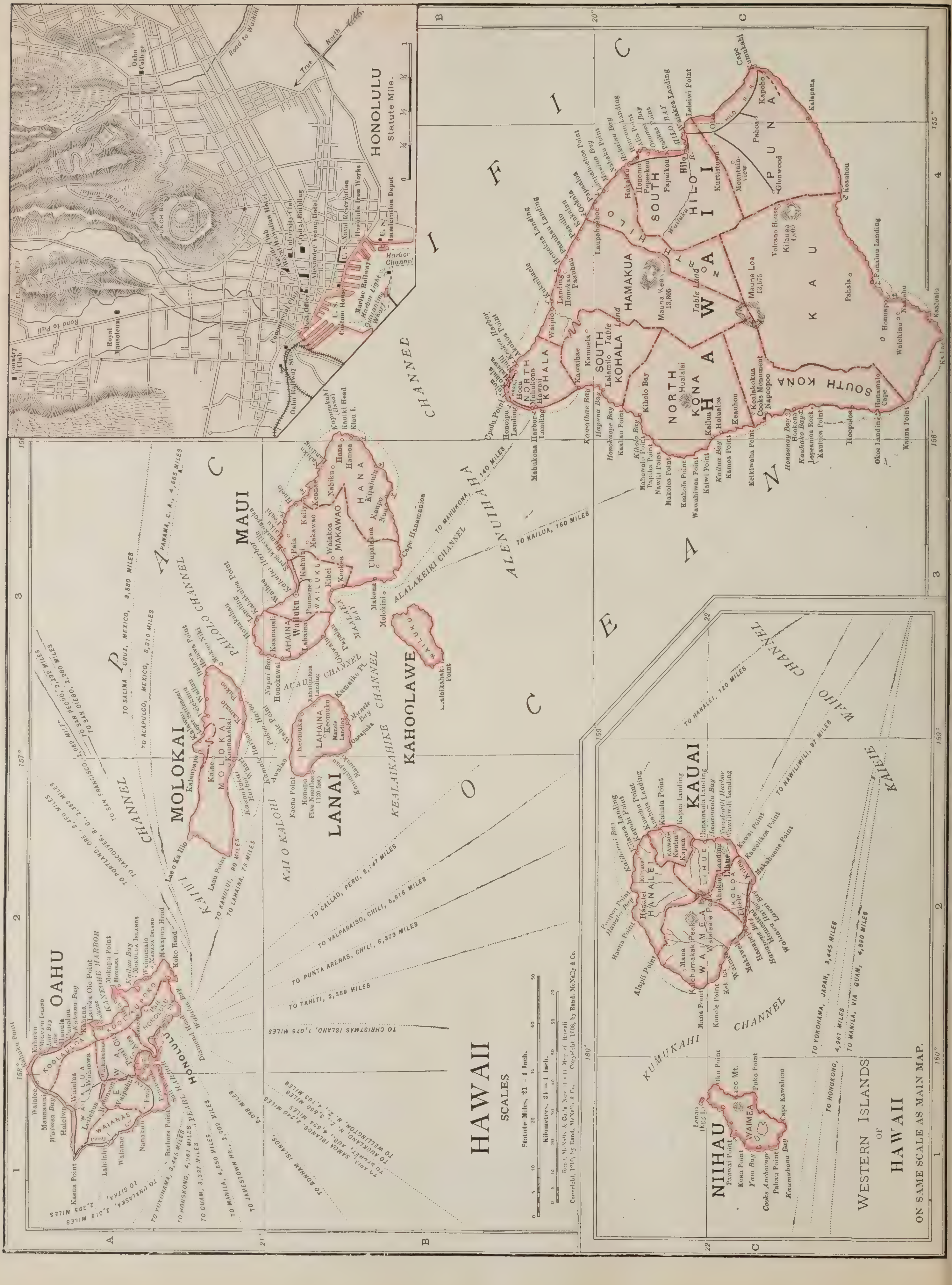
HAWAII
SCALES
HONOLULU
Statute Mile.
OAHU
MOLOKAI
LANAI
MAUI
KAHOOLAWE
HAWAII
KAUAI
NIIHAU
WESTERN ISLANDS OF HAWAII
ON SAME SCALE AS MAIN MAP.
PACIFIC OCEAN
KAIWI CHANNEL
PAILOLO CHANNEL
ALENUIHAHA CHANNEL
KUMUKAHI CHANNEL
WAHO CHANNEL
Mauna Kea 13,805
Mauna Loa 13,675
TO TAHITI, 2,389 MILES
TO CHRISTMAS ISLAND, 1,075 MILES
TO CALLAO, PERU, 5,147 MILES

NEW ZEALAND
Tasmania and Fiji Islands.
SCALE.
Statute Miles, 77 = 1 Inch.
Rand, McNally & Co.'s New 11 x 14 Map of New Zealand, Tasmania and Fiji Islands.
Copyright, 1898, by Rand, McNally & Co.
NORTH ISLAND
SOUTH ISLAND
PACIFIC OCEAN
TASMANIA
SCALE.
Statute Miles, 79 = 1 Inch.
BASS STRAIT
Banks Strait
Cook Strait
Pegasus Bay
Canterbury Bight
Bay of Plenty
Hawke Bay
Tasman Bay
Poverty Bay
Tolago Bay
Open Bay
Mercury Bay
Tauranga Harbour
Hauraki Gulf
Kaipara Harbour
Manukau Harbour
Waitemata
Auckland
Hobart
Launceston
Queenstown
Zeehan
Napier
New Plymouth
Wellington
Nelson
Blenheim
Christchurch
Dunedin
Hokitika
Invercargill
Suva
Levuka
Longitude West from Greenwich
FIJI ISLANDS
Statute Miles, 81 = 1 Inch.
VANUA-LEVU
VITI-LEVU
GORO
SEA
RINGGOLD ISLANDS
EXPLORING ISLANDS
LAKEMBA ISLANDS
Kadavu Passage
Suva
Levuka

AUSTRALIA
SCALES
Statute Miles, 240 = 1 Inch.
Kilometres, 386 = 1 Inch.
Rand, McNally & Co.'s New 11 x 14 Map of Australia.
Copyright, 1894, by Rand, McNally & Co.
Longitude East from Greenwich.
QUEENSLAND
NEW SOUTH WALES
VICTORIA
SOUTH AUSTRALIA
WESTERN AUSTRALIA
NORTHERN TERRITORY
TASMANIA
NEW GUINEA
CORAL SEA
PACIFIC OCEAN
INDIAN OCEAN
GREAT AUSTRALIAN BIGHT
GULF OF CARPENTARIA
BASS STRAIT
GREAT BARRIER REEFS
SYDNEY
MELBOURNE
BRISBANE
ADELAIDE
PERTH

Population of the United States, at Intervals of Five Years, 1790 to 1910.



AREA AND POPULATION OF STATES AND TERRITORIES

Census of 1910

States and Territories.	Land Surface in Sq. Miles.	Water Surface in Sq. Miles.	Population.
Alabama	51,540	710	2,138,093
Alaska (total surface)	590,884		64,356
Arizona	112,920	100	204,354
Arkansas	53,045	805	1,574,449
California	156,172	2,188	2,377,549
Colorado	103,645	280	799,024
Connecticut	4,845	145	1,114,756
Delaware	1,960	90	202,322
District of Columbia	60	10	331,069
Florida	54,240	4,440	752,619
Georgia	58,980	495	2,609,121
Hawaii (total surface)	6,449		191,909
Idaho	84,290	510	325,594
Illinois	56,000	650	5,638,591
Indiana	35,910	440	2,700,876
Iowa	55,475	550	2,224,771
Kansas	81,700	380	1,690,949
Kentucky	40,000	400	2,289,905
Louisiana	45,420	3,300	1,656,388
Maine	29,895	3,145	742,371
Maryland	9,860	2,350	1,295,346
Massachusetts	8,040	275	3,366,416
Michigan	57,430	1,485	2,810,173
Minnesota	79,205	4,160	2,075,708
Mississippi	46,340	470	1,797,114
Missouri	68,735	680	3,293,335
Montana	145,310	770	376,053
Nebraska	76,840	670	1,192,214

AREA AND POPULATION OF STATES AND TERRITORIES

Census of 1910

States and Territories.	Land Surface in Sq. Miles.	Water Surface in Sq. Miles.	Population.
Nevada	109,740	960	81,875
New Hampshire	9,005	300	430,572
New Jersey	7,525	290	2,537,167
New Mexico	122,460	120	327,301
New York	47,620	1,550	9,113,614
North Carolina	48,580	3,670	2,206,287
North Dakota	70,195	600	577,056
Ohio	40,760	300	4,767,121
Oklahoma	69,830	600	1,657,155
Oregon	94,560	1,470	672,765
Pennsylvania	44,985	230	7,665,111
Porto Rico (total surface)	3,435		1,118,012
Rhode Island	1,053	197	542,610
South Carolina	30,170	400	1,515,400
South Dakota	76,850	800	583,888
Tennessee	41,750	300	2,184,789
Texas	262,290	3,490	3,896,542
Utah	82,190	2,780	373,351
Vermont	9,135	430	355,956
Virginia	40,125	2,325	2,061,612
Washington	66,880	2,300	1,141,990
West Virginia	24,645	135	1,221,119
Wisconsin	54,450	1,590	2,333,860
Wyoming	97,575	315	145,965
Delaware Bay		620	
Raritan Bay and Lower New York Bay		100	
In public service stationed abroad			55,608
UNITED STATES (Total surface)		3,622,933	93,402,151

Copyright, 1911, by Rand, McNally & Co.

MILES OF RAILROADS IN THE UNITED STATES, 1830 TO 1911

Year	Miles in Operation	Miles Constructed
1840	2,818	516
1841	3,535	717
1842	4,026	491
1843	4,185	159
1844	4,377	192
1845	4,633	256
1846	4,930	297
1847	5,598	668
1848	5,996	398
1849	7,365	1,369
1850	9,021	1,656
1851	10,982	1,961
1852	12,908	1,926
1853	15,360	2,452
1854	16,720	1,360
1855	18,374	1,654
1856	22,016	3,642
1857	24,503	2,487
1858	26,968	2,465
1859	28,789	1,821
1860	30,626	1,837
1861	31,286	660
1862	32,120	834
1863	33,170	1,050
1864	33,908	738
1865	35,085	1,177
1866	36,801	1,716
1867	39,250	2,249
1868	42,229	2,979
1869	46,844	4,615
1870	52,922	6,078
1871	60,293	7,379
1872	66,171	5,878
1873	70,268	4,097
1874	72,385	2,117
1875	74,096	1,711
1876	76,808	2,712
1877	79,082	2,274
1878	81,747	2,665
1879	86,556	4,809
1880	93,262	6,706
1881	103,108	9,846
1882	114,677	11,569
1883	121,422	6,745
1884	125,345	3,923
1885	128,320	2,975
1886	136,338	8,018
1887	149,214	12,876
1888	156,114	6,900
1889	161,276	5,162
1890	166,654	5,378
1891	170,729	4,075
1892	175,170	4,441
1893	177,516	2,346
1894	179,415	1,899
1895	181,065	1,650
1896	182,769	1,704
1897	184,591	1,822
1898	186,810	2,219
1899	190,818	4,008
1900	194,334	3,516
1901	198,787	4,906
1902	203,132	5,120
1903	208,918	5,786
1904	212,394	5,059
1905	217,341	4,947
1906	223,408	6,067
1907	228,128	5,362
1908	231,342	3,214
1909	235,090	3,748
1910	239,211	4,121

Year	Miles in Operation	Miles Constructed
1830	23	
1831	95	72
1832	229	134
1833	380	151
1834	633	253
1835	1,098	465
1836	1,273	175
1837	1,497	224
1838	1,913	416
1839	2,302	389

SCALE : 10,000

SCALE 10,000 20,000 30,000 40,000 50,000 60,000 70,000 80,000 90,000 100,000 110,000 120,000 130,000 140,000 150,000 160,000 170,000 180,000 190,000 200,000 210,000 220,000 230,000 240,000

MILES OF RAILROADS, BY STATES, JANUARY 1, 1911

STATES AND TERRITORIES	MILES	Area in Square Miles	No. of Miles to each 36 Square Miles
Alabama	5,261	52,250	3.72
Arizona Ter.	2,153	111,020	.65
Arkansas	5,147	53,850	3.44
California	7,379	158,360	1.67
Colorado	5,567	103,925	1.92
Connecticut	1,014	4,990	7.11
Delaware	338	2,050	5.94
Florida	4,315	58,680	2.64
Georgia	7,163	59,475	4.33
Idaho	2,337	84,800	.99
Illinois	12,086	56,650	7.68
Indiana	7,408	36,350	7.34
Iowa	9,954	56,025	6.37
Kansas	9,073	82,080	3.54
Kentucky	3,643	40,400	3.28
Louisiana	5,582	48,720	4.12
Maine	2,310	33,040	2.51
Maryland	1,430	12,210	4.21
Massachusetts	2,120	8,315	9.18
Michigan	9,071	58,915	5.54
Minnesota	8,766	83,365	3.78
Mississippi	4,363	46,810	3.35
Missouri	8,088	69,415	4.19
Montana	4,236	146,080	1.04
Nebraska	6,165	77,510	2.86
Nevada	2,182	110,700	.70
New Hampshire	1,250	9,305	4.83
New Jersey	2,310	7,815	10.64
New Mexico Ter.	3,059	122,580	.89
New York	8,466	49,170	6.19
North Carolina	4,909	52,250	3.27
North Dakota	4,439	70,795	2.26
Ohio	9,330	41,060	8.18
Oklahoma	6,078	70,430	3.10
Oregon	2,397	96,030	.89
Pennsylvania	11,485	45,215	9.22
Rhode Island	212	1,250	6.16
South Carolina	3,429	30,570	4.15
South Dakota	4,163	77,650	1.93
Tennessee	3,833	42,050	3.28
Texas	14,558	265,780	1.98
Utah	1,981	84,970	.84
Vermont	1,095	9,565	4.12
Virginia	4,373	42,450	3.70
Washington	4,733	69,180	2.46
West Virginia	3,571	24,780	5.28
Wisconsin	7,654	56,040	4.98
Wyoming	1,609	97,890	.59

SCALE 1,000 2,000 3,000 4,000 5,000 6,000 7,000 8,000 9,000 10,000 11,000 12,000 13,000 14,000

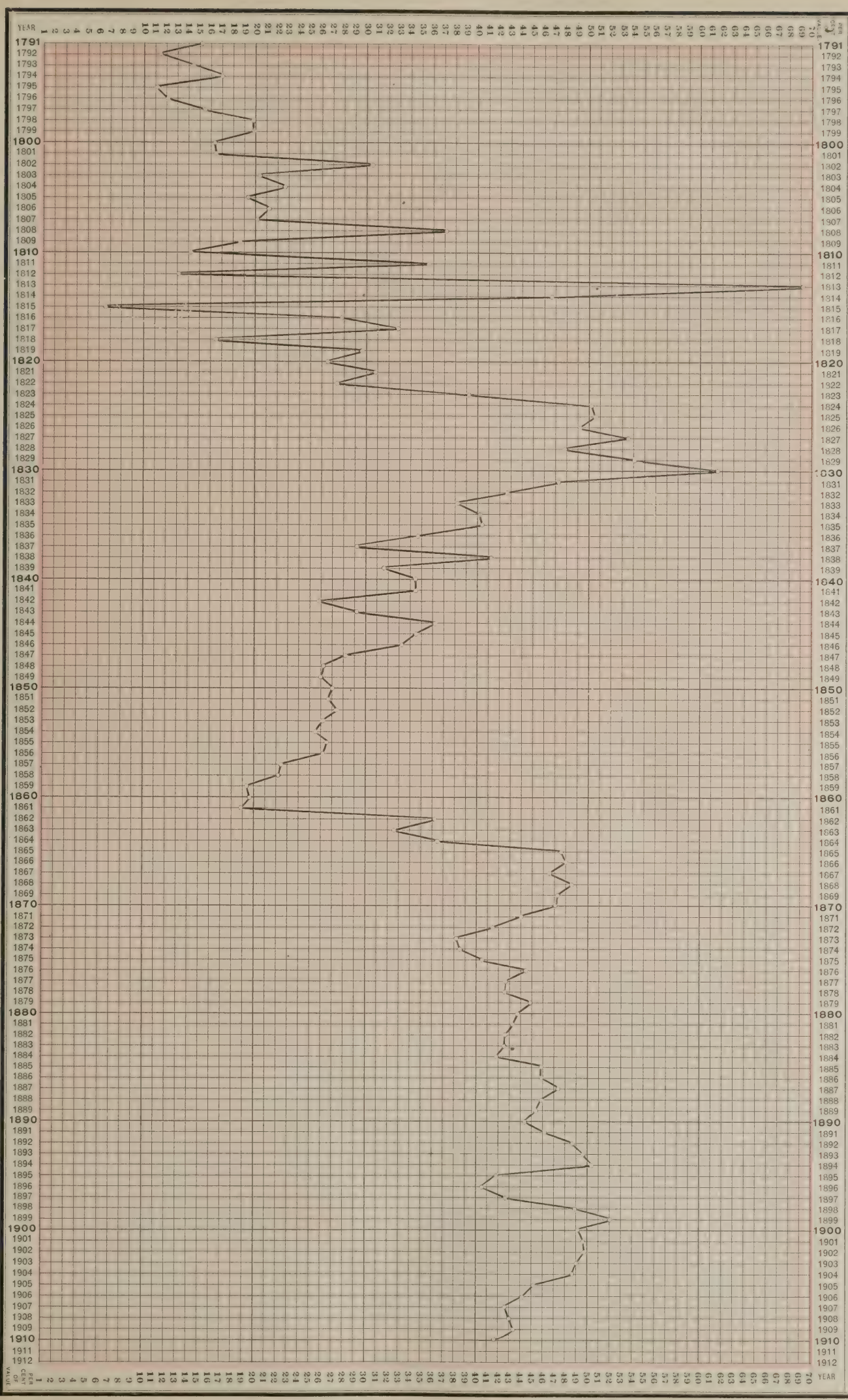

The American Tariff from 1791 to 1910.

Illustrated by the Annual Average *ad valorem* Rate of Duty (Percentage of Value) Collected on Dutiable Imports into the United States.

Rand, McNally & Co.

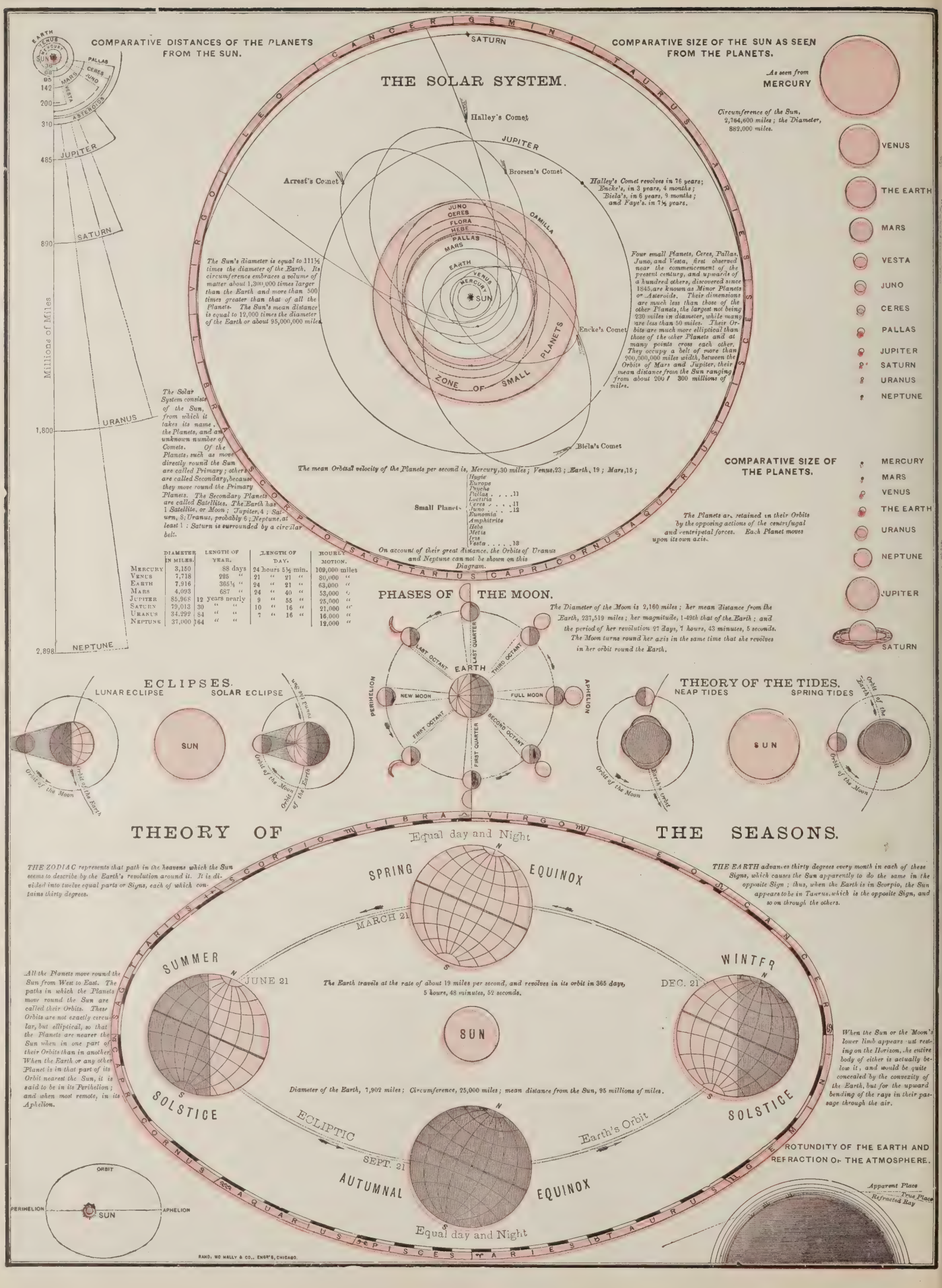

	DIAMETER IN MILES.	LENGTH OF YEAR.	LENGTH OF DAY.	HOURLY MOTION.
MERCURY	3,150	88 days	24 hours 5½ min.	109,000 miles
VENUS	7,718	225 "	21 " 21 "	80,000 "
EARTH	7,916	365¼ "	24 " 21 "	68,000 "
MARS	4,093	687 "	24 " 40 "	53,000 "
JUPITER	85,968	12 years nearly	9 " 55 "	25,000 "
SATURN	79,013	30 " "	10 " 16 "	21,000 "
URANUS	34,292	84 " "	7 " 16 "	16,000 "
NEPTUNE	37,000	164 " "		12,000 "

Principal Countries—Leading Productions, Exports, and Imports.

COUNTRIES.	PRINCIPAL PRODUCTIONS.	PRINCIPAL EXPORTS.	PRINCIPAL IMPORTS.	PRINCIPAL PORTS.
Afghanistan	Wheat, barley, rice, and fruits	Horses, spices, asafetida, fruits, and nuts	Cotton goods, indigo, sugar, and tea	
Algeria	Esparto grass, cereals, tobacco, and silk	Alfa, tobacco, iron ore, and hides	Animals, flour, coffee, coal, and timber	Algiers.
Argentine Republic	Cereals, flax, grapes, and sugar cane	Live stock, live stock products, and grain	Machinery, hardware, and textile goods	Buenos Aires.
Australia	Cereals, fruits, vegetables, valuable woods, wool, and minerals.	Precious metals, pearls, animal products, wheat, and flour	Food-stuffs, tobacco. hardware, machinery	Adelaide, Brisbane, Melbourne, Sydney.
Austria-Hungary	Cereals, live stock, silk, glass, and minerals	Grain, timber, sugar, and hardware	Cotton, wool, iron, scientific instruments, and clocks.	Trieste and Fiume.
Bahamas	Sponges, valuable woods, tobacco, and cotton	Tropical fruits, sponges, and pearls	Food-stuffs, wines, textile goods	Nassau.
Belgium	Cereals, peas, beans, sugar-beet, and minerals	Cereals, yarns, coal, sugar, and machinery	Wool, coffee, cereals, hides, and meat	Antwerp.
Bolivia	Rubber, cinchona, cocoa, animals, wool, wheat, and coffee.	Silver, tin, and rubber	Provisions, hardware, textile goods, and ready-made clothing	
Brazil	Coffee, sugar, cotton, and tobacco	Coffee, sugar, rubber, cotton, hides, and tobacco.	Manufactured cotton, iron, coal, flour, and machinery.	Bahia, Rio de Janeiro, Pernambuco, Para.
British Isles	Grain, textile manufactures, and mineral products.	Earthen and china ware, hardware and cutlery, yarns, and textile manufactures.	Cotton, wheat, tea, meat, animals, wool, and tobacco.	London, Liverpool, Glasgow, Belfast, Dublin, Queenstown.
Bulgaria	Wheat, wine, tobacco, silk, attar of roses, iron	Grains, wool, hides, and attar of roses	Textile manufactures, metals, and coal	Varna, Burghas.
Canada, Dominion of	Wheat, timber, fish, minerals	Fish, lumber, wheat, and animals	Wool, iron and steel manufactures, sugar, coal	Quebec, Montreal, St. John, Halifax.
Cape of Good Hope	Diamonds, gold, ostrich feathers, sheep, goats	Gold, diamonds, ostrich feathers, wool, hides	Textile fabrics, food-stuffs, and drinks	Cape Town, Port Elizabeth, E London.
Ceylon	Rice, coffee, tea, cinchona, cocoanuts, cinnamon, tobacco, cocoa, plumbago, and pearls	Coffee, cinchona, tea, plumbago, cocoanut products.	Cotton goods, salt fish, rice, coal and coke, spirits.	Colombo, Trincomalee
Chile	Cereals, fruits and vegetables, minerals, niter	Niter, copper, silver, wheat, and wool	Food-stuffs, textiles, machinery, drugs	Valparaiso, Iquique.
China	Cereals, tea, opium, coal, and silk	Tea, rice, raw and manufactured silk	Opium, cotton and woolen goods, oil, metals	Canton, Shanghai.
Colombia	Minerals, coffee, cocoa, tobacco, sugar, vegetable ivory, rubber, and dyewoods.	Coffee, timber, gold, silver, cacao, tobacco, and hides	Food-stuffs, beverages, textiles, and iron and steel goods	Barranquilla, Buenaventura, Panama.
Costa Rica	Coffee, bananas, sugar, wheat, rice, potatoes, gold, and silver.	Coffee, hides and skins, fruits, rubber, and dyewoods.	Cotton, woolens, and iron	Limon, Punta Arenas.
Cuba	Sugar and tobacco	Sugar, molasses, leaf tobacco, and cigars	Rice, jerked beef, machinery, and flour	Havana, Matanzas, Santiago de Cuba.
Denmark	Cereals, potatoes, animals, and animal products	Animals and animal products, cereals	Coal, manufactured goods, cereals, animal products	Copenhagen, Aarhuus, Odense, Aalborg, Horsens.
Dutch East Indies	Sugar, tea, coffee, rice, indigo, gum, spices, cinchona, tobacco, and tin.	Tea, coffee, sugar, rice, indigo, cinchona, tobacco, and tin.	Manufactured cotton, woolens, iron and machinery.	Batavia, Samarang, Surabaya.
Ecuador	Cocoa, coffee, sugar, rice, rubber, and minerals	Cocoa, coffee, hides, rubber, ivory, nuts, sugar	Textile goods and food-stuffs	Guayaquil.
Egypt	Cereals, cotton, sugar, rice	Cotton, beans sugar, onions, and wheat	Textile goods, coal, timber, machinery	Alexandria.
France	Cereals, potatoes, beetroot, flax, wine	Textile goods, wine, and leather ware	Cereals, raw silk, wool, cotton, and wine	Marseilles, Havre, Bordeaux, Dunkirk.
Germany	Cereals, beetroot, minerals, hay, and potatoes	Textiles, food-stuffs, metals, chemicals	Textiles, oils, animals, and animal products	Hamburg, Bremen, Stettin, Kiel.
Greece	Cereals, cotton, fruits, tobacco, minerals	Currants, ores, olive oil, wines, and fruits	Cereals, yarns, timber, hardware, hides	Piræus, Patras, Nauplia, Corfu, Syra.
Guatemala	Coffee, sugar cane, tobacco, maize, wheat, fruits	Coffee, silver, bananas, hides, and sugar	Manufactured goods	San José, Izabal, Santo Tomas.
Hawaii	Sugar, rice, coffee, hides, wool, and bananas	Sugar, rice, and bananas	Manufactured goods, food-stuffs	Honolulu.
Honduras	Tobacco, sugar, maize, bananas, coffee, minerals	Live stock, fruits, coffee, and silver	Iron ware, cotton goods, wine, paper	Amapala, Truxillo, Puerto Cortez.
India	Cereals, cotton, oil-seeds, sugar cane, opium, indigo, tobacco, tea.	Rice, cotton, opium, oil-seeds	Cotton manufactures, metals, sugar, and machinery	Calcutta, Bombay, Rangoon
Italy	Silks, fruit, tobacco, fibers, marble, coral	Silk, wine, olive oil, fruits, sulphur, eggs	Wheat, cotton, coal, raw silk, wool	Genoa, Leghorn, Naples, Palermo.
Jamaica	Sugar cane, coffee, fruits, corn, cacao	Sugar, coffee, tropical fruits, and rum	Cotton, fish, flour, rice	Kingston, Port Royal
Japan	Tea, cereals, sugar, silk, minerals	Raw silk and cocoons, rice, tea, coal, copper	Cotton, metals, sugar, kerosene	Yokohama, Ozaka, Nagasaki, Hakodate.
Kongo Independent State	Coffee, sugar cane, cotton, minerals	Ivory, nuts, palm-oil, caoutchouc, copal	Textiles, gums, powder, tobacco	Boma.
Korea	Cereals, tobacco, minerals	Rice, beans, cow-hides, ginseng	Cotton and woolen goods, metals, oil	Seoul.
Liberia	Coffee, cocoa, sugar, arrowroot, ivory	Coffee, palm-oil, nuts, cocoa, sugar, ivory	Cotton manufactures	Monrovia, Robertsport.
Madagascar	Cattle, rice, sugar, cotton, fruits, minerals	India rubber, hides, cattle, wax	Cotton goods, beverages, crockery, metal goods	Tamatave.
Mexico	Cereals, cocoa, coffee, spirits, tobacco, animals, minerals	Mahogany, silver, vanilla, coffee, tobacco	Textile manufactures, machinery	Vera Cruz, Campeachy, Tampico, Acapulco, Manzanillo, Guaymas.
Montenegro	Cereals, tobacco, potatoes, cattle	Sumac, insect powder, animals, skins, honey	Salt, oil, hardware, sugar	Dulcigno.
Natal	Sugar, coffee, indigo, arrowroot, ginger, tobacco, rice, pepper, cotton, tea, coal.	Wool, hides and skins, gold, sugar, coal	Flour, grain, leather goods, iron, machinery, woolen and cotton goods.	Durban.
Netherlands	Cereals, beans, peas, beetroot	Cereals, drugs, sugar, minerals	Iron and steel goods, cereals, coal, minerals	Amsterdam, Rotterdam.
Newfoundland	Fish, copper, iron	Fish, cod and seal oil, lobsters, iron ore	Flour, textile goods, and food-stuffs	St. Johns.
Nicaragua	Coffee, cattle, bananas	Coffee, bananas, hides	Cottons, iron, liquors	Realejo.
Norway	Cereals, timber, animals, fish	Timber, animal products, fish	Food-stuffs, textile manufactures	Christiania, Bergen.
Orange River Colony	Diamonds, garnets, gold, sheep, ostriches	Wool, diamonds, hides, ostrich feathers	Flour, grain, manufactured goods	
Paraguay	Maize, mate, manioc, beans, tobacco	Maté, tobacco, hides and skins, timber	Textiles, wine, rice	
Persia	Cereals, fruits, gums, silk, tobacco, minerals	Dried fruits, opium, rice, cotton, wool, silk, carpets, pearls, turquoises.	Cotton goods, copper, glass, woolen goods, sugar, petroleum, tea, coffee, drugs.	Lingah, Bushire, Rasht, Khoramabad
Portugal	Wine, cereals, animals, fruits, minerals	Wine, cork, copper	Textiles, wheat, coal, sugar, food-stuffs	Lisbon, Oporto.
Roumania	Wheat, maize, sheep, cattle	Cereals, animals, fruits, wood	Textiles, metals, leather, chemicals	Galatz.
Russia	Fibers, hops, tobacco, cereals, minerals, oil	Grain, flax, hemp, timber, linseed, wool, oil	Cotton, iron, machinery, silk, wool, tea	St. Petersburg, Odessa.
Salvador	Coffee, indigo, sugar, tobacco, rubber	Coffee, indigo, sugar, cocoa, and rubber	Cotton goods, iron, woolens, spirits, flour	Acajutla
Servia	Cereals, plums, wine animals	Fruits, animals, wine, grain, food-stuffs	Cotton and woolen goods, metals	
Spain	Cereals, fibers, fruits and nuts, minerals	Wine, minerals, fruits, and cork	Cotton, food-stuffs, timber, machinery	Barcelona, Malaga, Valencia.
Sweden	Cereals, animals, minerals	Timber, animals and their products, minerals.	Food-stuffs, coal, textiles, machinery	Stockholm, Gotéborg
Switzerland	Animals, cereals, fibers, tobacco, fruits	Silks, clocks and watches, food-stuffs	Food-stuffs, textiles, minerals, animals	
Transvaal Colony	Grain, cattle, gold, coal	Gold, wool, cattle, hides, ostrich feathers		
Turkey	Tobacco, cereals, coffee, madder, opium, fruits	Wheat, raisins, silk, olives, cereals	Cotton, linens, woolen manufactures, coffee	Smyrna, Scutari, Beirut.
United States	Cereals, cotton, tobacco, animals, minerals, timber, fruits, machinery.	Cotton, bread-stuffs and provisions, live stock, minerals and mineral oils.	Sugar, coffee, tea, spices, rubber, cocoa, textiles, tin, iron and steel, hides, furs.	Boston, New York, New Orleans, San Francisco.
Uruguay	Animals, minerals	Animal products, cereals	Food-stuffs, textiles, machinery	Montevideo.
Venezuela	Coffee, cocoa, cereals, cattle, minerals	Coffee, cocoa, rubber, hides and skins, cattle	Manufactured goods, provisions, and wine.	La Guayra, Maracaybo.

IN CONGRESS, JULY 4, 1776.

The unanimous Declaration of the thirteen united States of America,

When in the course of human events, it becomes necessary for one people to dissolve the political bands which have connected them with another, and to assume among the powers of the earth, the separate and equal station to which the Laws of Nature and of Nature's God entitle them, a decent respect to the opinions of mankind requires that they should declare the causes which impel them to the separation. ——— We hold these truths to be self-evident, that all men are created equal; that they are endowed by their Creator with certain unalienable Rights, that among these are Life, Liberty and the pursuit of Happiness.— That to secure these rights, Governments are instituted among Men, deriving their just powers from the consent of the governed, — That whenever any Form of Government becomes destructive of these ends, it is the Right of the People to alter or to abolish it, and to institute new Government, laying its foundation on such principles and organizing its powers in such form, as to them shall seem most likely to effect their Safety and Happiness. Prudence, indeed, will dictate that Governments long established should not be changed for light and transient causes; and accordingly all experience hath shewn, that mankind are more disposed to suffer, while evils are sufferable, than to right themselves by abolishing the forms to which they are accustomed. But when a long train of abuses and usurpations, pursuing invariably the same Object evinces a design to reduce them under absolute Despotism, it is their right, it is their duty, to throw off such Government, and to provide new Guards for their future security. — Such has been the patient sufferance of these Colonies; and such is now the necessity which constrains them to alter their former Systems of Government. The history of the present King of Great Britain is a history of repeated injuries and usurpations, all having in direct object the establishment of an absolute Tyranny over these States. To prove this, let Facts be submitted to a candid world. ——— He has refused his Assent to Laws, the most wholesome and necessary for the public good. ——— He has forbidden his Governors to pass Laws of immediate and pressing importance, unless suspended in their operation till his Assent should be obtained; and when so suspended, he has utterly neglected to attend to them ——— He has refused to pass other Laws for the accommodation of large districts of people, unless those people would relinquish the right of Representation in the Legislature, a right inestimable to them and formidable to tyrants only. ——— He has called together legislative bodies at places unusual, uncomfortable and distant from the depository of their Public Records, for the sole purpose of fatiguing them into compliance with his measures. ——— He has dissolved Representative Houses repeatedly, for opposing with manly firmness his invasions on the rights of the people. ——— He has refused for a long time, after such dissolutions, to cause others to be elected; whereby the Legislative Powers, incapable of Annihilation, have returned to the People at large for their exercise; the State remaining in the mean time exposed to all the dangers of invasion from without, and convulsions within. ——— He has endeavoured to prevent the Population of these States; for that purpose obstructing the Laws for Naturalization of Foreigners; refusing to pass others to encourage their migrations hither, and raising the conditions of new Appropriations of Lands. ——— He has obstructed the Administration of Justice, by refusing his Assent to Laws for establishing Judiciary Powers. ——— He has made Judges dependent on his Will alone, for the tenure of their offices, and the amount and payment of their salaries. ——— He has erected a multitude of New Offices, and sent hither swarms of Officers to harass our People, and eat out their substance. ——— He has kept among us, in times of peace, Standing Armies without the Consent of our legislatures. ——— He has affected to render the Military independent of and superior to the Civil power. ——— He has combined with others to subject us to a jurisdiction foreign to our constitution, and unacknowledged by our laws; giving his Assent to their Acts of pretended Legislation: — For Quartering large bodies of armed troops among us. — For protecting them, by a mock Trial, from Punishment for any Murders which they should commit on the Inhabitants of these States: — For cutting off

our Trade with all parts of the world: — For imposing Taxes on us without our Consent: — For depriving us in many cases, of the benefits of Trial by Jury: — For transporting us beyond Seas to be tried for pretended offences — For abolishing the free System of English Laws in a neighbouring Province, establishing therein an Arbitrary government, and enlarging its Boundaries so as to render it at once an example and fit instrument for introducing the same absolute rule into these Colonies: — For taking away our Charters, abolishing our most valuable Laws, and altering fundamentally the Forms of our Governments: — For suspending our own Legislatures, and declaring themselves invested with Power to legislate for us in all cases whatsoever. — He has abdicated Government here, by declaring us out of his Protection and waging War against us. — He has plundered our seas, ravaged our Coasts, burnt our towns, and destroyed the lives of our people. — He is at this time transporting large Armies of foreign Mercenaries to compleat the works of death, desolation and tyranny, already begun with circumstances of Cruelty & Perfidy scarcely paralleled in the most barbarous ages, and totally unworthy the Head of a civilized nation. — He has constrained our fellow Citizens taken Captive on the high Seas to bear Arms against their Country, to become the executioners of their friends and Brethren, or to fall themselves by their Hands. — He has excited domestic insurrections amongst us, and has endeavoured to bring on the inhabitants of our frontiers, the merciless Indian Savages, whose known rule of warfare, is an undistinguished destruction of all ages, sexes and conditions. In every stage of these Oppressions We have Petitioned for Redress in the most humble terms: Our repeated Petitions have been answered only by repeated injury. A Prince, whose character is thus marked by every act which may define a Tyrant, is unfit to be the ruler of a free people. Nor have We been wanting in attentions to our British brethren. We have warned them from time to time of attempts by their legislature to extend an unwarrantable jurisdiction over us. We have reminded them of the circumstances of our emigration and settlement here. We have appealed to their native justice and magnanimity, and we have conjured them by the ties of our common kindred to disavow these usurpations, which, would inevitably interrupt our connections and correspondence. They too have been deaf to the voice of justice and of consanguinity. We must, therefore, acquiesce in the necessity, which denounces our Separation, and hold them, as we hold the rest of mankind, Enemies in War, in Peace Friends. —

We, therefore, the Representatives of the **United States of America**, in General Congress, Assembled, appealing to the Supreme Judge of the world for the rectitude of our intentions, do, in the Name, and by Authority of the good People of these Colonies, solemnly publish and declare, That these United Colonies are, and of Right ought to be, **Free and Independent States**; that they are Absolved from all Allegiance to the British Crown, and that all political connection between them and the State of Great Britain, is and ought to be totally dissolved; and that as Free and Independent States, they have full Power to levy War, conclude Peace, contract Alliances, establish Commerce, and to do all other Acts and Things which Independent States may of right do. — And for the support of this Declaration, with a firm reliance on the protection of divine Providence, we mutually pledge to each other our Lives, our Fortunes and our sacred Honor.

John Hancock

Button Gwinnett
Lyman Hall
Geo Walton.

Wm Hooper
Joseph Hewes,
John Penn

Edward Rutledge
Thos Heyward Junr
Thomas Lynch Junr
Arthur Middleton

Samuel Chase
Wm Paca
Thos Stone
Charles Carroll of Carrollton

George Wythe
Richard Henry Lee
Th Jefferson
Benj Harrison
Thos Nelson Jr.
Francis Lightfoot Lee
Carter Braxton

Robt Morris
Benjamin Rush
Benj Franklin
John Morton
Geo Clymer
Jas Smith
Geo Taylor
James Wilson
Geo Ross

Cæsar Rodney
Geo Read
Thos M'Kean

Wm Floyd
Phil. Livingston
Frans Lewis
Lewis Morris

Richd Stockton
Jno Witherspoon
Fras Hopkinson
John Hart
Abra Clark

Josiah Bartlett
Wm Whipple
Saml Adams
John Adams
Robt Treat Paine
Elbridge Gerry

Step Hopkins
William Ellery

Roger Sherman
Saml Huntington
Wm Williams
Oliver Wolcott
Matthew Thornton

THE PRESIDENTS OF THE UNITED STATES.



GEORGE WASHINGTON.

Born in Westmoreland County, Virginia, February 22, 1732.
President, April 30, 1789—March 4, 1797.
Died at Mount Vernon, Virginia, December 14, 1799.



JOHN ADAMS.

Born at Braintree (now Quincy), Norfolk County, Massachusetts, October 19, 1735.
President, March 4, 1797—March 4, 1801.
Died at Braintree, July 4, 1826.



THOMAS JEFFERSON.

Born at Shadwell, Albemarle County, Virginia, April 2, 1743.
President, March 4, 1801—March 4, 1809.
Died at Monticello, Virginia, July 4, 1826.



JAMES MADISON.

Born at Port Conway, King George County, Virginia, March 16, 1751.
President, March 4, 1809—March 4, 1817.
Died at Montpelier, Virginia, June 28, 1836.

JAMES MONROE.

Born in Westmoreland County, Virginia, April 28, 1758.
President, March 4, 1817—March 4, 1825.
Died at New York City, July 4, 1831.



JOHN QUINCY ADAMS.

Born at Braintree, Norfolk County, Massachusetts, July 11, 1767.
President, March 4, 1825—March 4, 1829.
Died at Washington, D. C., February 23, 1848.

ANDREW JACKSON.

Born in Waxhaw Settlement, North Carolina, March 15, 1767.
President, March 4, 1829—March 4, 1837.
Died at the Hermitage, near Nashville, Tenn., June 8, 1845.



MARTIN VAN BUREN.

Born at Kinderhook, Columbia County, New York, December 5, 1782.
President, March 4, 1837—March 4, 1841.
Died at Kinderhook, July 24, 1862.



WILLIAM HENRY HARRISON.

Born at Berkely, Charles City County, Virginia, February 9, 1773.
President, March 4, 1841—April 4, 1841.
Died at Washington, D. C., April 4, 1841.



JOHN TYLER.

Born in Charles City County, Virginia, March 29, 1790.
President, April 4, 1841—March 4, 1845.
Died at Richmond, Virginia, January 17, 1862.

JAMES KNOX POLK.

Born in Mecklenburg County, North Carolina, November 2, 1795.
President, March 4, 1845—March 5, 1849.
Died at Nashville, Tennessee, June 15, 1849.



ZACHARY TAYLOR.

Born in Orange County, Virginia, September 24, 1784.
President, March 5, 1849—July 9, 1850.
Died at Washington, D. C., July 9, 1850.

THE PRESIDENTS OF THE UNITED STATES—CONTINUED.



MILLARD FILLMORE.
Born in the township of Locke, Cayuga County, New York, January 7, 1800.
President, July 9, 1850—March 4, 1853.
Died at Buffalo, New York, March 8, 1874.

FRANKLIN PIERCE.
Born at Hillsborough, Hillsborough County, New Hampshire, November 23, 1804.
President, March 4, 1853—March 4, 1857.
Died at Concord, New Hampshire, October 8, 1869.

JAMES BUCHANAN.
Born at Stony Batter, Franklin County, Pennsylvania, April 22, 1791.
President, March 4, 1857—March 4, 1861.
Died at Wheatland, Pennsylvania, June 1, 1868.



ABRAHAM LINCOLN.
Born in Hardin (now La Rue) County, Kentucky, February 12, 1809.
President, March 4, 1861—April 15, 1865.
Died at Washington, D. C., April 15, 1865.



ANDREW JOHNSON.
Born at Raleigh, Wake County, North Carolina, December 29, 1808.
President, April 15, 1865—March 4, 1869.
Died in Carter County, Tennessee, July 31, 1875.

ULYSSES S. GRANT.
Born at Point Pleasant, Clermont County, Ohio, April 27, 1822.
President, March 4, 1869—March 4, 1877.
Died at Mount McGregor, New York, July 23, 1885.

RUTHERFORD BIRCHARD HAYES.
Born at Delaware, Delaware County, Ohio, Oct. 4, 1822.
President, March 4, 1877—March 4, 1881.
Died at Spiegel Grove, Ohio, Jan. 17, 1893.

JAMES ABRAM GARFIELD
Born at Orange, Cuyahoga County, Ohio, Nov. 19, 1831.
President, March 4, 1881—Sept. 19, 1881.
Died at Elberon, New New Jersey, Sept. 19, '81.

CHESTER A. ARTHUR.
Born in Franklin County, Vermont, Oct 5, 1830.
President, Sept. 20, 1881—March 4, 1885
Died at New York City, Nov. 18, 1886.

GROVER CLEVELAND.
Born at Caldwell, Essex County, New Jersey, March 18, 1837.
President, March 4, 1885—March 4, 1889.
President, March 4, 1893—March 4, 1897.
Died at Princeton, N. J., June 24, 1908.

BENJAMIN HARRISON.
Born at North Bend, Hamilton County, Ohio, Aug. 20, 1833.
President, March 4, 1889—March 4, 1893.
Died at Indianapolis, Ind., Mar. 13, 1901.

WILLIAM McKINLEY.
Born at Niles, Trumbull County, Ohio, Jan. 29, 1843.
President, March 4, 1897—Sept. 14, 1901.
Died at Buffalo, N. Y., Sept. 14, 1901.

THEODORE ROOSEVELT.
Born in New York, N. Y., October 27, 1858.
President, Sept. 14, 1901—March 4, 1909.

WILLIAM HOWARD TAFT.
Born in Cincinnati, Ohio, September 15, 1857.
President, March 4, 1909.

CONSTITUTION OF THE UNITED STATES OF AMERICA.

We the People of the United States, in order to form a more perfect Union, establish Justice, insure domestic Tranquillity, provide for the common defence, promote the general Welfare, and secure the Blessings of Liberty to ourselves and our Posterity, do ordain and establish this Constitution for the United States of America.

ARTICLE. I.

Section. 1. All legislative Powers herein granted shall be vested in a Congress of the United States, which shall consist of a Senate and House of Representatives.

Section. 2. The House of Representatives shall be composed of Members chosen every second Year by the People of the several States, and the Electors in each State shall have the Qualifications requisite for Electors of the most numerous Branch of the State Legislature.

No Person shall be a Representative who shall not have attained to the Age of twenty five Years, and been seven Years a Citizen of the United States, and who shall not, when elected, be an Inhabitant of that State in which he shall be chosen.

Representatives and direct Taxes shall be apportioned among the several States which may be included within this Union, according to their respective Numbers, which shall be determined by adding to the whole Number of free Persons, including those bound to Service for a Term of Years, and excluding Indians not taxed, three fifths of all other Persons. The actual Enumeration shall be made within three Years after the first Meeting of the Congress of the United States, and within every subsequent Term of ten Years, in such a Manner as they shall by Law direct. The Number of Representatives shall not exceed one for every thirty Thousand, but each State shall have at Least one Representative; and until such enumeration shall be made, the State of New Hampshire shall be entitled to chuse three, Massachusetts eight, Rhode-Island and Providence Plantations one, Connecticut five, New-York six, New Jersey four, Pennsylvania eight, Delaware one, Maryland six, Virginia ten, North Carolina five, South Carolina five, and Georgia three.

When vacancies happen in the Representation from any State, the Executive Authority thereof shall issue Writs of Election to fill such Vacancies.

The House of Representatives shall chuse their Speaker and other Officers; and shall have the sole Power of Impeachment.

Section. 3. The Senate of the United States shall be composed of two Senators from each State, chosen by the Legislature thereof, for six Years; and each Senator shall have one Vote.

Immediately after they shall be assembled in Consequence of the first Election, they shall be divided as equally as may be into three Classes. The Seats of the Senators of the first Class shall be vacated at the Expiration of the second Year, of the second Class at the Expiration of the fourth Year, and of the third Class at the Expiration of the sixth Year, so that one-third may be chosen every second Year; and if Vacancies happen by Resignation, or otherwise, during the Recess of the Legislature of any State, the Executive thereof may make temporary Appointments until the next Meeting of the Legislature, which shall then fill such Vacancies.

No Person shall be a Senator who shall not have attained to the Age of thirty Years, and been nine Years a Citizen of the United States, and who shall not, when elected, be an Inhabitant of that State for which he shall be chosen.

The Vice President of the United States shall be President of the Senate, but shall have no Vote, unless they be equally divided.

The Senate shall chuse their other Officers, and also a President pro tempore, in the Absence of the Vice President, or when he shall exercise the Office of President of the United States.

The Senate shall have the sole Power to try all Impeachments. When sitting for that Purpose, they shall be on Oath or Affirmation. When the President of the United States is tried, the Chief Justice shall preside: And no Person shall be convicted without the Concurrence of two thirds of the Members present.

Judgment in Cases of Impeachment shall not extend further than to removal from Office, and Disqualification to hold and enjoy any Office of honour, Trust or Profit under the United States: but the Party convicted shall nevertheless be liable and subject to Indictment, Trial, Judgment and Punishment, according to Law.

Section. 4. The Times, Places and Manner of holding Elections for Senators and Representatives, shall be prescribed in each State by the Legislature thereof; but the Congress may at any time by Law make or alter such Regulations, except as to the places of chusing Senators.

The Congress shall assemble at least once in every Year, and such Meeting shall be on the first Monday in December, unless they shall by Law appoint a different Day.

Section. 5. Each House shall be the Judge of the Elections, Returns and Qualifications of its own Members, and a Majority of each shall constitute a Quorum to do Business; but a smaller Number may adjourn from day to day, and may be authorized to compel the Attendance of absent Members, in such Manner, and under such Penalties as each House may provide.

Each House may determine the Rules of its Proceedings, punish its Members for disorderly Behaviour, and, with the Concurrence of two thirds, expel a Member.

Each House shall keep a Journal of its Proceedings, and from time to time publish the same, excepting such Parts as may in their Judgment require Secrecy; and the Yeas and Nays of the Members of either House on any question shall, at the Desire of one fifth of those Present, be entered on the Journal.

Neither House, during the Session of Congress, shall, without the Consent of the other, adjourn for more than three days, nor to any other Place than that in which the two Houses shall be sitting.

Section. 6. The Senators and Representatives shall receive a Compensation for their Services, to be ascertained by Law, and paid out of the Treasury of the United States. They shall in all Cases, except Treason, Felony and Breach of the Peace, be privileged from Arrest during their Attendance at the Session of their respective Houses, and in going to and returning from the same; and for any Speech or Debate in either House, they shall not be questioned in any other Place.

No Senator or Representative shall, during the Time for which he was elected, be appointed to any civil Office under the Authority of the United States, which shall have been created, or the Emoluments whereof shall have been encreased during such time; and no Person holding any Office under the United States, shall be a Member of either House during his Continuance in Office.

Section. 7. All Bills for raising Revenue shall originate in the House of Representatives; but the Senate may propose or concur with Amendments as on other Bills.

Every Bill which shall have passed the House of Representatives and the Senate, shall, before it become a Law, be presented to the President of the United States; If he approve he shall sign it, but if not he shall return it, with his Objections to that House in which it shall have originated, who shall enter the Objections at large on their Journal, and proceed to reconsider it. If after such Reconsideration two thirds of that House shall agree to pass the Bill, it shall be sent, together with the Objections, to the other House, by which it shall likewise be reconsidered, and if approved by two thirds of that House, it shall become a Law. But in all such Cases the Votes of both Houses shall be determined by yeas and Nays, and the Names of the Persons voting for and against the Bill shall be entered on the Journal of each House respectively. If any Bill shall not be returned by the President within ten Days (Sundays excepted) after it shall have been presented to him, the Same shall be a law, in like Manner as if he had signed it, unless the Congress by their Adjournment prevent its Return, in which Case it shall not be a Law.

Every Order, Resolution, or Vote to which the Concurrence of the Senate and House of Representatives may be necessary (except on a question of Adjournment) shall be presented to the President of the United States; and before the Same shall take Effect, shall be approved by him, or being disapproved by him, shall be repassed by two thirds of the Senate and House of Representatives, according to the Rules and Limitations prescribed in the Case of a Bill.

Section. 8. The Congress shall have Power

To lay and collect Taxes, Duties, Imposts and Excises, to pay the Debts and provide for the common Defence and general Welfare of the United States; but all Duties, Imposts and Excises shall be uniform throughout the United States;

To borrow Money on the credit of the United States;

To regulate Commerce with foreign Nations, and among the several States, and with the Indian Tribes;

To establish an uniform Rule of Naturalization, and uniform Laws on the subject of Bankruptcies throughout the United States;

To coin Money, regulate the Value thereof, and of foreign Coin, and fix the Standard of Weights and Measures;

To provide for the Punishment of counterfeiting the Securities and current Coin of the United States;

To establish Post Offices and post Roads;

To promote the progress of Science and useful Arts, by securing for limited Times to Authors and Inventors the exclusive Right to their respective Writings and Discoveries;

To constitute Tribunals inferior to the supreme Court;

To define and punish Piracies and Felonies committed on the high Seas, and Offences against the Law of Nations;

To declare War, grant Letters of Marque and Reprisal, and make Rules concerning Captures on Land and Water;

CONSTITUTION OF THE UNITED STATES OF AMERICA—Continued.

To provide and maintain a Navy;

To make Rules for the Government and Regulation of the land and naval Forces;

To provide for calling forth the Militia to execute the Laws of the Union, suppress Insurrections and repel Invasions.

To provide for organizing, arming, and disciplining, the Militia, and for governing such Part of them as may be employed in the Service of the United States, reserving to the States respectively, the Appointment of the Officers, and the Authority of training the Militia according to the Discipline prescribed by Congress;

To exercise exclusive Legislation in all Cases whatsoever, over such District (not exceeding ten Miles square) as may, by Cession of particular States, and the Acceptance of Congress, become the Seat of the Government of the United States, and to exercise like Authority over all Places purchased by the Consent of the Legislature of the State in which the Same shall be, for the Erection of Forts, Magazines, Arsenals, Dock-Yards, and other needful Buildings;—And

To make all Laws which shall be necessary and proper for carrying into Execution the foregoing Powers, and all other Powers vested by this Constitution in the Government of the United States, or in any Department or Officer thereof.

Section 9. The Migration or Importation of such Persons as any of the States now existing shall think proper to admit, shall not be prohibited by the Congress prior to the Year one thousand eight hundred and eight, but a Tax or Duty may be imposed on such Importation, not exceeding ten dollars for each Person.

The Privilege of the Writ of Habeas Corpus shall not be suspended, unless when in Cases of Rebellion or Invasion the public Safety may require it.

No Bill of Attainder or ex post facto Law shall be passed.

No Capitation, or other direct, Tax shall be laid, unless in Proportion to the Census or Enumeration herein before directed to be taken.

No Tax or Duty shall be laid on Articles exported from any State.

No Preference shall be given by any Regulation of Commerce or Revenue to the Ports of one State over those of another: nor shall Vessels bound to, or from, one State, be obliged to enter, clear, or pay Duties in another.

No Money shall be drawn from the Treasury, but in Consequence of Appropriations made by Law; and a regular Statement and Account of the Receipts and Expenditures of all public Money shall be published from time to time.

No Title of Nobility shall be granted by the United States: And no Person holding any Office of Profit or Trust under them, shall, without the Consent of the Congress, accept of any present, Emolument, Office, or Title, of any kind whatever, from any King, Prince, or foreign State.

Section. 10. No State shall enter into any Treaty, Alliance, or Confederation; grant Letters of Marque and Reprisal; coin Money; emit Bills of Credit; make any Thing but gold and silver Coin a Tender in Payment of Debts; pass any Bill of Attainder, ex post facto Law, or Law impairing the Obligation of Contracts, or grant any Title of Nobility.

No State shall, without the consent of the Congress, lay any Imposts or Duties on Imports or Exports, except what may be absolutely necessary for executing it's inspection Laws: and the net Produce of all Duties and Imposts, laid by any State on Imports or Exports, shall be for the Use of the Treasury of the United States; and all such Laws shall be subject to the Revision and Controul of the Congress.

No State shall, without the Consent of Congress, lay any Duty of Tonnage, keep Troops, or Ships of War in time of Peace, enter into any Agreement or Compact with another State, or with a foreign Power, or engage in War, unless actually invaded, or in such imminent Danger as will not admit of Delay.

ARTICLE. II.

Section. 1. The executive Power shall be vested in a President of the United States of America. He shall hold his Office during the Term of four Years, and, together with the Vice President, chosen for the same Term, be elected, as follows

Each State shall appoint, in such Manner as the Legislature thereof may direct, a Number of Electors, equal to the whole Number of Senators and Representatives to which the State may be entitled in the Congress: but no Senator or Representative, or Person holding an Office of Trust or Profit under the United States, shall be appointed an Elector.

The Electors shall meet in their respective States, and vote by Ballot for two Persons, of whom one at least shall not be an Inhabitant of the same State with themselves. And they shall make a List of all the Persons voted for, and of the Number of Votes for each; which List they shall sign and certify, and transmit sealed to the Seat of the Government of the United States, directed to the President of the Senate. The President of the Senate shall, in the Presence of the Senate and House of Representatives, open all the Certificates, and the Votes shall then be counted. The Person having the greatest Number of Votes shall be the President, if such Number be a Majority of the whole Number of Electors appointed; and if there be more than one who have such Majority, and have an equal Number of Votes, then the House of Representatives shall immediately chuse by Ballot one of them for President; and if no Person have a Majority, then from the five highest on the List the said House shall in like Manner chuse the President. But in chusing the President, the Votes shall be taken by States, the Representation from each State having one Vote; A Quorum for this Purpose shall consist of a Member or Members from twothirds of the States, and a Majority of all the States shall be necessary to a Choice. In every Case, after the Choice of the President, the Person having the greatest Number of Votes of the Electors shall be the Vice President. But if there should remain two or more who have equal Votes, the Senate shall chuse from them by Ballot the Vice President.

The Congress may determine the Time of chusing the Electors, and the Day on which they shall give their Votes; which Day shall be the same throughout the United States.

No Person except a natural born Citizen, or a Citizen of the United States, at the time of the Adoption of this Constitution, shall be eligible to the Office of President; neither shall any Person be eligible to that Office who shall not have attained to the Age of thirty five Years, and been fourteen Years a Resident within the United States.

In Case of the Removal of the President from Office, or of his Death, Resignation, or Inability to discharge the Powers and Duties of the said Office, the same shall devolve on the Vice President, and the Congress may by Law provide for the Case of Removal, Death, Resignation, or Inability, both of the President and Vice President, declaring what Officer shall then act as President, and such Officer shall act accordingly, until the Disability be removed, or a President shall be elected.

The President shall, at stated Times, receive for his Services, a Compensation, which shall neither be encreased nor diminished during the Period for which he shall have been elected, and he shall not receive within that Period any other Emolument from the United States, or any of them.

Before he enter on the Execution of his Office, he shall take the following Oath or Affirmation:—

"I do solemnly swear (or affirm) that I will faithfully execute the "Office of President of the United States, and will to the best of my "Ability, preserve, protect and defend the Constitution of the United "States.

Section. 2. The President shall be Commander in Chief of the Army and Navy of the United States, and of the Militia of the several States, when called into the actual Service of the United States; he may require the Opinion, in writing, of the principal Officers in each of the executive Departments, upon any Subject relating to the Duties of their respective Offices, and he shall have Power to grant Reprieves and Pardons for Offences against the United States, except in Cases of Impeachment.

He shall have Power, by and with the Advice and Consent of the Senate, to make Treaties, provided two thirds of the Senators present concur; and he shall nominate, and by and with the Advice and Consent of the Senate, shall appoint Ambassadors, other public Ministers and Consuls, Judges of the supreme Court, and all other Officers of the United States, whose Appointments are not herein otherwise provided for, and which shall be established by Law: but the Congress may by Law vest the Appointment of such inferior Officers, as they think proper, in the President alone, in the Courts of Law, or in the Heads of Departments.

The President shall have Power to fill up all Vacancies that may happen during the Recess of the Senate, by granting Commissions which shall expire at the End of their next Session.

Section. 3. He shall from time to time give to the Congress Information of the State of the Union, and recommend to their Consideration such Measures as he shall judge necessary and expedient; he may, on extraordinary Occasions, convene both Houses, or either of them, and in Case of Disagreement between them, with Respect to the Time of Adjournment, he may adjourn them to such Time as he shall think proper; he shall receive Ambassadors and other public Ministers; he shall take Care that the Laws be faithfully executed, and shall Commission all the officers of the United States.

Section. 4. The President, Vice President and all civil Officers of the United States, shall be removed from Office on Impeachment for, and Conviction of, Treason, Bribery, or other high Crimes and Misdemeanors.

ARTICLE III.

Section. 1. The judicial Power of the United States, shall be vested in one supreme Court, and in such inferior Courts as the Congress may from time to time ordain and establish. The Judges, both of the supreme and inferior Courts, shall hold their Offices during good Behavior, and shall, at stated Times, receive for their Services, a

CONSTITUTION OF THE UNITED STATES OF AMERICA—CONTINUED.

Compensation, which shall not be diminished during their Continuance in Office.

SECTION. 2. The judicial Power shall extend to all Cases, in Law and Equity, arising under this Constitution, the Laws of the United States, and Treaties made, or which shall be made, under their Authority;—to all Cases affecting Ambassadors, other public Ministers, and Consuls;—to all Cases of admiralty and maritime Jurisdiction;—to Controversies to which the United States shall be a Party;—to Controversies between two or more States;—between a State and Citizens of another State;—between Citizens of different States,—between Citizens of the same State claiming Lands under Grants of different States, and between a State, or the Citizens thereof, and foreign States, Citizens or Subjects.

In all Cases affecting Ambassadors, other public Ministers and Consuls, and those in which a State shall be Party, the supreme Court shall have original Jurisdiction. In all the other Cases before mentioned, the supreme Court shall have appellate Jurisdiction, both as to Law and Fact, with such Exceptions, and under such Regulations as the Congress shall make.

The Trial of all Crimes, except in Cases of Impeachment, shall be by Jury; and such Trial shall be held in the State where the said Crimes shall have been committed; but when not committed within any State, the Trial shall be at such Place or Places as the Congress may by Law have directed.

SECTION. 3. Treason against the United States, shall consist only in levying War against them, or in adhering to their Enemies, giving them Aid and Comfort. No Person shall be convicted of Treason unless on the Testimony of two Witnesses to the same overt Act, or on Confession in open Court.

The Congress shall have Power to declare the Punishment of Treason, but no Attainder of Treason shall work Corruption of Blood, or Forfeiture except during the Life of the Person attainted.

ARTICLE. IV.

SECTION. 1. Full Faith and Credit shall be given in each State to the public Acts, Records, and judicial Proceedings of every other State. And the Congress may by general Laws prescribe the Manner in which such Acts, Records and Proceedings shall be proved, and the Effect thereof.

SECTION. 2. The Citizens of each State shall be entitled to all Privileges and Immunities of Citizens in the several States.

A Person charged in any State with Treason, Felony, or other Crime, who shall flee from Justice, and be found in another State, shall on Demand of the executive Authority of the State from which he fled, be delivered up, to be removed to the State having Jurisdiction of the Crime.

No Person held to Service or Labour in one State, under the Laws thereof, escaping into another, shall, in Consequence of any Law or Regulation therein, be discharged from such Service or Labour, but shall be delivered up on Claim of the Party to whom such Service or Labour may be due.

SECTION. 3. New States may be admitted by the Congress into this Union; but no new State shall be formed or erected within the Jurisdiction of any other State; nor any State be formed by the Junction of two or more States, or Parts of States, without the Consent of the Legislatures of the States concerned as well as of the Congress.

The Congress shall have Power to dispose of and make all needful Rules and Regulations respecting the Territory or other Property belonging to the United States; and nothing in this Constitution shall be so construed as to Prejudice any Claims of the United States, or of any particular State.

SECTION. 4. The United States shall guarantee to every State in this Union a Republican Form of Government, and shall protect each of them against Invasion, and on Application of the Legislature, or of the Executive (when the Legislature cannot be convened) against domestic Violence.

ARTICLE. V.

The Congress, whenever two thirds of both Houses shall deem it necessary, shall propose Amendments to this Constitution, or, on the Application of the Legislatures of two thirds of the several States, shall call a Convention for proposing Amendments, which, in either Case, shall be valid to all Intents and Purposes, as Part of this Constitution, when ratified by the Legislatures of three fourths of the several States, or by Conventions in three fourths thereof, as the one or the other Mode of Ratification may be proposed by the Congress; Provided that no Amendment which may be made prior to the Year one thousand eight hundred and eight shall in any Manner affect the first and fourth Clauses in the Ninth Section of the first Article; and that no State, without its Consent, shall be deprived of its equal Suffrage in the Senate.

ARTICLE. VI.

All Debts contracted and Engagements entered into, before the Adoption of this Constitution, shall be as valid against the United States under this Constitution, as under the Confederation.

This Constitution, and the Laws of the United States which shall be made in Pursuance thereof; and all Treaties made, or which shall be made, under the authority of the United States, shall be the supreme Law of the Land; and the Judges in every State shall be bound thereby, any Thing in the Constitution or Laws of any State to the Contrary notwithstanding.

The Senators and Representatives before mentioned, and the Members of the several State Legislatures, and all executive and judicial Officers, both of the United States and of the several States, shall be bound by Oath or Affirmation, to support this Constitution; but no religious Test shall ever be required as a Qualification to any Office or public Trust under the United States.

ARTICLE. VII.

The Ratification of the Conventions of nine States, shall be sufficient for the Establishment of this Constitution between the States so ratifying the Same.

DONE in Convention by the Unanimous Consent of the States present the Seventeenth Day of September in the Year of our Lord one thousand seven hundred and Eighty seven and of the Independence of the United States of America the Twelfth IN WITNESS whereof We have hereunto subscribed our Names.

GEO WASHINGTON—
Presidt and deputy from Virginia

NEW HAMPSHIRE.
JOHN LANGDON, NICHOLAS GILMAN.

MASSACHUSETTS.
NATHANIEL GORHAM, RUFUS KING.

CONNECTICUT.
WM. SAML. JOHNSON, ROGER SHERMAN.

NEW YORK.
ALEXANDER HAMILTON.

NEW JERSEY.
WIL: LIVINGSTON, DAVID BREARLEY,
WM. PATERSON, JONA. DAYTON.

PENNSYLVANIA.
B. FRANKLIN, THOMAS MIFFLIN,
ROBT. MORRIS, GEO: CLYMER,
THO: FITZSIMONS, JARED INGERSOLL,
JAMES WILSON, GOUV: MORRIS.

DELAWARE.
GEO: READ, GUNNING BEDFORD, Jun'r,
JOHN DICKINSON, RICHARD BASSETT,
JACO: BROOM.

MARYLAND.
JAMES M'HENRY, DAN: OF ST. THOS. JENIFER,
DANL. CARROLL.

VIRGINIA.
JOHN BLAIR, JAMES MADISON, Jr.,

NORTH CAROLINA.
WM. BLOUNT, RICH'D DOBBS SPAIGHT,
HU. WILLIAMSON.

SOUTH CAROLINA.
J. RUTLEDGE, CHARLES COTESWORTH PINCKNEY,
CHARLES PINCKNEY, PIERCE BUTLER.

GEORGIA.
WILLIAM FEW, ABR. BALDWIN.

Attest: WILLIAM JACKSON, *Secretary.*

The Constitution was adopted on the 17th September, 1787, by the Convention appointed in pursuance of the resolution of the Congress of the Confederation, of the 21st February, 1787, and was ratified by the Conventions of the several States, as follows, viz.:

By Convention of	Delaware,	on the	7th December, 1787.	By Convention of	South Carolina,	on the	23d May, 1788.
" "	Pennsylvania,	"	12th December, 1787.	" "	New Hampshire,	"	21st June, 1788.
" "	New Jersey,	"	18th December, 1787.	(The ninth State to ratify the Constitution, thereby establishing it; see Article VII)			
" "	Georgia,	"	2d January, 1788.	By Convention of	Virginia,	on the	26th June, 1788.
" "	Connecticut,	"	9th January, 1788.	" "	New York,	"	26th July, 1788.
" "	Massachusetts,	"	6th February, 1788.	" "	North Carolina,	"	21st November, 1789.
" "	Maryland,	"	28th April, 1788.	" "	Rhode Island,	"	29th May, 1790.

(Rhode Island was not represented in the Constitutional Convention. Several of the delegates of other States had left the Convention before it concluded its labors, and some others did not sign. In all 65 delegates had been appointed, 55 attended, 39 signed.)

The first sentence, 3rd paragraph, Section 2, Article I, has been superseded by Section 2, Amendment XIV.

The 3rd paragraph, Section 1, Article II, has been superseded by Amendment XII.

ARTICLES IN ADDITION TO, AND AMENDMENT OF,

THE CONSTITUTION OF THE UNITED STATES OF AMERICA,

Proposed by Congress, and ratified by the Legislatures of the several States, pursuant to the fifth article of the original Constitution.

ARTICLE I.

Congress shall make no law respecting an establishment of religion, or prohibiting the free exercise thereof; or abridging the freedom of speech, or of the press; or the right of the people peaceably to assemble, and to petition the Government for a redress of grievances.

ARTICLE II.

A well regulated Militia, being necessary to the security of a free State, the right of the people to keep and bear Arms, shall not be infringed.

ARTICLE III.

No Soldier shall, in time of peace be quartered in any house, without the consent of the Owner, nor in time of war, but in a manner to be prescribed by law.

ARTICLE IV.

The right of the people to be secure in their persons, houses, papers, and effects, against unreasonable searches and seizures, shall not be violated, and no Warrants shall issue, but upon probable cause, supported by Oath or affirmation, and particularly describing the place to be searched, and the persons or things to be seized.

ARTICLE V.

No person shall be held to answer for a capital, or otherwise infamous crime, unless on a presentment or indictment of a Grand Jury, except in cases arising in the land or naval forces, or in the Militia, when in actual service in time of War or public danger; nor shall any person be subject for the same offence to be twice put in jeopardy of life or limb; nor shall be compelled in any Criminal Case to be a witness against himself, nor be deprived of life, liberty, or property, without due process of law; nor shall private property be taken for public use, without just compensation.

ARTICLE VI.

In all criminal prosecutions, the accused shall enjoy the right to a speedy and public trial, by an impartial jury of the State and district wherein the crime shall have been committed, which district shall have been previously ascertained by law, and to be informed of the nature and cause of the accusation; to be confronted with the witnesses against him; to have Compulsory process for obtaining Witnesses in his favour, and to have the Assistance of Counsel for his defence.

ARTICLE VII.

In Suits of common law, where the value in controversy shall exceed twenty dollars, the right of trial by jury shall be preserved, and no fact tried by a jury shall be otherwise re-examined in any Court of the United States, than according to the rules of the common law.

ARTICLE VIII.

Excessive bail shall not be required, nor excessive fines imposed, nor cruel and unusual punishments inflicted.

ARTICLE IX.

The enumeration in the Constitution, of certain rights, shall not be construed to deny or disparage others retained by the people.

ARTICLE X.

The powers not delegated to the United States by the Constitution, nor prohibited by it to the States, are reserved to the States respectively, or to the people.

ARTICLE XI.

The Judicial power of the United States shall not be construed to extend to any suit in law or equity, commenced or prosecuted against one of the United States by Citizens of another State, or by Citizens or Subjects of any Foreign State.

ARTICLE XII.

The Electors shall meet in their respective states, and vote by ballot for President and Vice-President, one of whom, at least, shall not be an inhabitant of the same state with themselves; they shall name in their ballots the person voted for as President, and in distinct ballots the person voted for as Vice-President, and they shall make distinct lists of all persons voted for as President, and of all persons voted for as Vice-President, and of the number of votes for each, which lists they shall sign and certify, and transmit sealed to the seat of the government of the United States, directed to the President of the Senate;—The President of the Senate shall, in presence of the Senate and House of Representatives, open all the certificates and the votes shall then be counted;—The person having the greatest number of votes for President, shall be the President, if such number be a majority of the whole number of Electors appointed; and if no person have such majority, then from the persons having the highest numbers not exceeding three on the list of those voted for as President, the House of Representatives shall choose immediately, by ballot, the President. But in choosing the President, the votes shall be taken by states, the representation from each state having one vote; a quorum for this purpose shall consist of a member or members from two-thirds of the states, and a majority of all the states shall be necessary to a choice. And if the House of Representatives shall not choose a President whenever the right of choice shall devolve upon them, before the fourth day of March next following, then the Vice-President shall act as President, as in the case of the death or other constitutional disability of the President. The person having the greatest number of votes as Vice-President, shall be the Vice-President, if such number be a majority of the whole number of Electors appointed, and if no person have a majority, then from the two highest numbers on the list, the Senate shall choose the Vice-President; a quorum for the purpose shall consist of two-thirds of the whole number of Senators, and a majority of the whole number shall be necessary to a choice. But no person constitutionally ineligible to the office of President shall be eligible to that of Vice-President of the United States.

ARTICLE XIII.

Section 1. Neither slavery nor involuntary servitude, except as a punishment for crime whereof the party shall have been duly convicted, shall exist within the United States, or any place subject to their jurisdiction.

Section 2. Congress shall have power to enforce this article by appropriate legislation.

ARTICLE XIV.

Section 1. All persons born or naturalized in the United States, and subject to the jurisdiction thereof, are citizens of the United States and of the State wherein they reside. No State shall make or enforce any law which shall abridge the privileges or immunities of citizens of the United States; nor shall any State deprive any person of life, liberty, or property, without due process of law; nor deny to any person within its jurisdiction the equal protection of the laws.

Section 2. Representatives shall be apportioned among the several States according to their respective numbers, counting the whole number of persons in each State, excluding Indians not taxed. But when the right to vote at any election for the choice of electors for President and Vice-President of the United States, Representatives in Congress, the executive and judicial officers of a State, or the members of the Legislature thereof, is denied to any of the male inhabitants of such State, being twenty-one years of age, and citizens of the United States, or in any way abridged, except for participation in rebellion, or other crime, the basis of representation therein shall be reduced in the proportion which the number of such male citizens shall bear to the whole number of male citizens twenty-one years of age in such State.

Section 3. No person shall be a Senator or Representative in Congress, or Elector of President and Vice-President, or hold any office, civil or military, under the United States, or under any State, who, having previously taken an oath, as a member of Congress, or as an officer of the United States, or as a member of any State Legislature, or as an executive or judicial officer of any State, to support the Constitution of the United States, shall have engaged in insurrection or rebellion against the same, or given aid or comfort to the enemies thereof. But Congress may, by a vote of two-thirds of each House, remove such disability.

AMENDMENTS OF THE CONSTITUTION OF THE UNITED STATES OF AMERICA—CONTINUED.

SECTION 4. The validity of the public debt of the United States, authorized by law, including debts incurred for payment of pensions and bounties for services in suppressing insurrection or rebellion, shall not be questioned. But neither the United States nor any State shall assume or pay any debt or obligation incurred in aid of insurrection or rebellion against the United States, or any claim for the loss or emancipation of any slave; but all such debts, obligations, and claims shall be held illegal and void.

SECTION 5. The Congress shall have power to enforce, by appropriate legislation, the provisions of this article.

ARTICLE XV.

SECTION 1. The right of citizens of the United States to vote shall not be denied or abridged by the United States or by any State on account of race, color, or previous condition of servitude.

SECTION 2. The Congress shall have power to enforce this article by appropriate legislation.

The first ten of the preceding amendments were proposed at the first session of the first Congress, of the United States, 25 September, 1789, and were finally ratified by the constitutional number of States, on the 15th day of December, 1791, as follows, viz.:

By New Jersey, 20th November, 1789.
By Maryland, 19th December, 1789.
By North Carolina, 22d December, 1789.
By South Carolina, 19th January, 1790.
By New Hampshire, 25th January, 1790.
By Delaware, 28th January, 1790.
By Pennsylvania, 10th March, 1790.
By New York, 27th March, 1790.
By Rhode Island, 15th June, 1790.
By Vermont, 3 November, 1791.
By Virginia, 15 December, 1791.

The eleventh amendment was proposed at the first session of the third Congress, 5 March, 1794, and was declared in a message from the President of the United States to both houses of Congress, dated 8th January, 1798, to have been adopted by the constitutional number of States.

The twelfth amendment was proposed at the first session of the eighth Congress, 12 December, 1803, and was adopted by the constitutional number of States in 1804, according to a public notice thereof by the Secretary of State, dated 25th September, of the same year.

The thirteenth amendment was proposed at the second session of the thirty-eighth Congress, February 1, 1865, and declared to have been ratified by 27 of the 36 States, December 18, 1865.

The fourteenth amendment was proposed at the first session of the thirty-ninth Congress, June 16, 1866, and declared to have been ratified by 30 of the 36 States, July 28, 1868.

The fifteenth amendment was proposed at the third session of the fortieth Congress, February 26, 1869, and declared to have been ratified by 29 of the 37 States, March 30, 1870.

The following is prefixed to the first ten of the preceding amendments:

CONGRESS OF THE UNITED STATES,

Begun and held at the City of New York, on Wednesday, the fourth of March, one thousand seven hundred and eighty-nine.

The Conventions of a number of the States, having at the time of their adopting the Constitution, expressed a desire, in order to prevent misconstruction or abuse of its powers, that further declaratory and restrictive clauses should be added: And as extending the ground of public confidence in the Government, will best insure the beneficent ends of its institution;

Resolved by the Senate and House of Representatives of the United States of America, in Congress assembled, two thirds of both Houses concurring, That the following Articles be proposed to the Legislatures of the several States, as amendments to the Constitution of the United States, all, or any of which articles, when ratified by three-fourths of the said Legislatures, to be valid to all intents and purposes, as part of the said Constitution; viz:

The following is prefixed to the eleventh of the preceding amendments:

THIRD CONGRESS OF THE UNITED STATES,

At the first session, begun and held at the city of Philadelphia, in the State of Pennsylvania, on Monday, the second of December, one thousand seven hundred and ninety-three.

Resolved by the Senate and House of Representatives of the United States of America, in Congress assembled, two thirds of both Houses concurring, That the following Article be proposed to the Legislatures of the several States, as an amendment to the Constitution of the United States; which when ratified by three-fourths of the said Legislatures shall be valid as part of the said Constitution, viz:

The following is prefixed to the twelfth of the preceding amendments:

EIGHTH CONGRESS OF THE UNITED STATES,

At the first session, begun and held at the city of Washington, in the Territory of Columbia, on Monday, the seventeenth of October, one thousand eight hundred and three.

Resolved by the Senate and House of Representatives of the United States of America, in Congress assembled, two thirds of both Houses concurring, That in lieu of the third paragraph of the first section of the second article of the Constitution of the United States, the following be proposed as an amendment to the Constitution of the United States, which, when ratified by three-fourths of the legislatures of the several states, shall be valid to all intents and purposes, as part of the said Constitution, to wit:

The following is prefixed to the thirteenth of the preceding amendments:

THIRTY-EIGHTH CONGRESS OF THE UNITED STATES,

At the second session, begun and held at the city of Washington, in the District of Columbia, on Monday, the fifth of December, one thousand eight hundred and sixty-four.

Resolved by the Senate and House of Representatives of the United States of America, in Congress assembled, two thirds of both houses concurring, That the following article be proposed to the Legislatures of the several States as an amendment to the Constitution of the United States, which, when ratified by three-fourths of said Legislatures shall be valid to all intents and purposes, as a part of the said Constitution, namely:

The following is prefixed to the fourteenth of the preceding amendments:

THIRTY-NINTH CONGRESS OF THE UNITED STATES,

At the first session, begun and held at the city of Washington, in the District of Columbia, on Monday, the fourth of December, one thousand eight hundred and sixty-five.

Be it resolved by the Senate and House of Representatives of the United States of America, in Congress assembled, two thirds of both houses concurring, That the following article be proposed to the Legislatures of the several States as an amendment to the Constitution of the United States, which, when ratified by three-fourths of said Legislatures, shall be valid as a part of the Constitution, namely:

The following is prefixed to the fifteenth of the preceding amendments:

FORTIETH CONGRESS OF THE UNITED STATES,

At the third session, begun and held at the City of Washington, in the District of Columbia, on Monday, the seventh of December, one thousand eight hundred and sixty-eight.

Resolved by the Senate and House of Representatives of the United States of America, in Congress assembled, two thirds of both houses concurring, That the following article be proposed to the Legislatures of the several States as an amendment to the Constitution of the United States, which, when ratified by three-fourths of said Legislatures, shall be valid as part of the Constitution, namely:

This edition of the Constitution and Amendments has been critically compared with the originals in the Department of State, and found to be correct in text, letter, and punctuation; it may, therefore, be relied upon as a Standard Edition.

AMERICAN STATESMEN.

George Washington was born in Westmoreland County, Virginia, February 22 (new style), 1732. At his father's death, in 1743, the lad received a portion of the family inheritance which, as years went on, came to be of considerable value—in fact, the struggle with poverty often incident to the lives of great men was unknown to him.

In the life of Washington events culminated rapidly, his progress being marked by a succession of triumphs brilliantly, yet modestly, achieved, his character, shaped by the influence of a wise, inflexible, yet affectionate, mother, being adorned with the graces of heart and intellect which most become true manhood. The distinguished traits which,

GEORGE WASHINGTON.

in the general estimate of mankind, elevate Washington above all heroes of modern times were early manifested in him, and during the French and Indian War his hardihood and courage were called into action by a solitary journey of nearly 600 miles through a wilderness infested by savage Indian tribes. His report to Governor Dinwiddie, published in London, revealed the plans of the French and their allies.

As aide to General Braddock he participated in the action which resulted in the memorable defeat of the British commander, Washington writing to his brother: "I had four bullets through my coat, and two horses shot under me; yet I escaped unhurt, though death was leveling my companions on every side."

About this time Washington married Mrs. Martha Custis, a wealthy widow, and, retiring upon his estate at Mount Vernon, devoted himself to the care of his property, which, during the latter part of Washington's life, consisted of about 8,000 acres. The number of slaves, including the "dower negroes," was not far from 250; yet Washington, as his correspondence shows, was in all respects a kind and indulgent master, while scrupulously careful of economical details. As early as 1786 he had resolved never to acquire another slave by purchase, in the same year writing to Robert Morris: "There is not a man living who wishes more sincerely than I do to see a plan adopted for the abolition of slavery." This sentiment recurs in the writings of Washington, and it was in accordance with its purpose that in his will he provided for the manumission of his slaves.

With the breaking out of the Revolution Washington's spirits rose high with the hopes—akin to intuitive conviction—of final triumph in the patriot cause. From the earliest moments of that solemn conflict the thoughts of his countrymen turned to him as their leader, and upon his assuming command of the army all the fortitude and nobleness of Washington's nature found instant and enduring expression in patriotic action. No diligent and thoughtful student of that momentous period can fail to discern in him the qualities which constitute the highest generalship: wisdom in the choice of subordinates, readiness to grasp the most awkward situation, an equal perception of advantage, and a promptness and courage of execution that courted, yet disdained, defeat. These military requisites were strikingly exemplified in the maneuvers which compelled the humiliating retreat of Lord Howe's squadron at the very outset of Washington's career; the memorable struggles on Long Island; the masterly series of retaliations which liberated the Jerseys from British invasion; and finally the superb strategy which immured the haughty Cornwallis in Yorktown, compelled capitulation, and virtually ended the Revolution.

It is impossible in few words to trace Washington's transition from the highest military to the most exalted civic honor in the gift of the nation, and the magnanimity with which he resigned office. The chimerical notion that his noble spirit could for a moment contemplate the assumption of autocratic power has long since been dispelled—the proposal of itself affording the highest testimonial to Washington's patriotism in his supreme scorn of personal aggrandizement. Indeed, it was the prerogative of this great leader of men to reach the pinnacle of fame without the sordid ambition and the crimes which have darkened the accession to power of so many rulers.

In his personal relations with others there was nothing in Washington's address which marks the character of the demagogue. On the contrary, his manners were somewhat austere, his natural reserve commanding the deference of his countrymen while graciously and humbly accepting their homage. An aristocratic yet always courteous bearing was conspicuous during his presidential life—the rarest and most unsullied epoch in American history—as well as during his peaceful retirement at Mount Vernon. A closing incident of this fine urbanity marked the occurrence of his death, December 14, 1799. "I feel myself going," said he to his attendants; "I thank you for your attentions, but I pray you to take no more trouble about me."

So lived and died one whose strong religious feeling, unalloyed with cant, purity of principle, unflinching faith in goodness and honor, and deep and passionate, though subdued, love of liberty, have conspired to lift him above the plane of ordinary manhood.

Benjamin Franklin was born in Boston, January 17, 1706, and died in Philadelphia, April 17, 1790. The boy's outlook as son of a poor tallow-chandler and soap-boiler was far from alluring. Early privation developed in him a desire for freedom, and, considering that the family circle included seventeen children, it is not surprising that the desire to shift for himself was encouraged.

The originality and force of Franklin's intellect appeared in youthful publications, one of which, "Poor Richard's Almanac," became widely known for its wise proverbs. In England he had acquired proficiency in the art of swimming; in Philadelphia he proposed better methods of education and public economy; suggested a circulating library and the use of paper money; invented a copper-plate press and printed New Jersey scrip; founded the University of Pennsylvania and a philosophical society; and devised a stove, which still bears his name.

In 1746 Franklin's attention was drawn to electro-magnetism and the meteorological phenomena which speedily led him to the invention of the lightning-rod. Yet Franklin's fertility of resources was not suffered to expend itself upon scientific pursuits. The colonies were gradually, yet inevitably, nearing the political crisis which culminated in the Revolution, and to Franklin's devotion to the cause of freedom, and sturdy common-sense, his countrymen turned with implicit confidence. In the Albany congress of 1754 he proposed a plan of union which, although rejected by the Lords of Trade as too democratic, shows clearly how far in advance of the times were his political instincts. From this moment Franklin's maturer powers were given to the service of his country; and in various missions to London and Paris his statesmanship and sagacity were conspicuous. As the force of popular hatred in America deepened with renewed oppression, Franklin stated in unmistakable terms, before the privy council, the true significance of the approaching issue. When open hostilities had commenced he hastened to join the provincial congress, throughout the conflict maintaining the honor of the nation at home and abroad.



BENJAMIN FRANKLIN.

It was entirely fitting that to his wisdom should have been confided mainly the negotiation of the memorable treaty by which the independence of the United States of America received complete, though sullen, recognition on the part of England.

Advanced in years, his heart beat with the fervor of youth as he contemplated the realization of his country's hopes, and to his faithful friend Washington he could say, at the age of eighty-four: "For my personal ease I should have died two years ago; but though those years have been spent in excruciating pain, I am glad to have lived them, since I can look upon our present situation."

AMERICAN STATESMEN—CONTINUED.

ALEXANDER HAMILTON was born January 11, 1757, on one of the leeward group of the West Indies, and died in New York, July 12, 1804. Entering Kings College, New York, at the age of sixteen, he immediately gave token of future eminence in his youthful advocacy of popular rights, in which the claims of the colonies were eloquently defended.



ALEXANDER HAMILTON.

With the commencement of the struggle for independence, Hamilton eagerly cast his lot with the patriot army, eventually attracting the attention of Washington, who honored him with the position of aide-de-camp upon his personal staff. The bent of Hamilton's genius, however, lay in civic rather than military pursuits, and he soon turned his most earnest thought to a study and solution of the financial difficulties which threatened to overwhelm the Government. Only an accurate knowledge of the condition of public affairs upon the declaration of peace can enable us to estimate properly the value of Hamilton's foresight, courage, and patriotism at this juncture. With his appointment to the Secretaryship of the Treasury, in 1789, his mastery of fiduciary problems and penetrating grasp of economic questions in their complex relations to practical affairs signaled him as one of the few great financiers whom history records.

The framing of the Federal Constitution called forth the legal acumen which Hamilton's deep study of jurisprudence had placed at his command. Party dissension was then imbued with all the bitterness of more recent political rivalries; the advocates of the "Articles of Confederation" were filled with sectional jealousies; and an equitable adjustment of conflicting claims involved consummate sagacity. Again Hamilton's rare intellect appeared in a collection of papers which, together with many from Madison and Jay, formed the *Federalist:* a vindication of Federal, not State, sovereignty and an enunciation of republican principles embodied in a constitution never equaled in clearness, cogency, and scope.

In 1804 the political animosity between Hamilton and Aaron Burr unhappily cost the former his life. Through Hamilton's influence Burr lost the presidency, and, by the same conscientious opposition, the governorship of New York. Then came the tragedy: a challenge from Burr; an acceptance, only as a public man, by Hamilton, who was strongly opposed to dueling; and finally, the meeting at Weehawken on the Hudson, in which Hamilton fell mortally wounded.

Universal was the grief at so untimely a fate; and it should be added that, brilliant and patriotic as had been Burr's record during the Revolution, this deadly act recoiled upon him in the lasting execration in which his name was held.

JOHN ADAMS, second President of the United States, was born in Braintree (now Quincy), Mass., October 19, 1735. Although a farmer of but limited means, whose income was partly derived from shoemaking, the father of John Adams was able to afford his son a classical education, who, upon graduation, took charge of a grammar school, which proved to be, as he called it, "a school of affliction," being speedily abandoned in favor of the law. He had previously contemplated entering the ministry, but, as he writes, "the frightful engines of ecclesiastical councils and of diabolical malice terrified him out of it."



JOHN ADAMS.

Already the youth had longings for distinction; and the stirring events of the times furnished him with ample occasion for the exercise of intellectual faculties which, united with sound judgment and an ardent love of truth and justice, eventually raised him to the most exalted station in the nation's gift. His conduct during the Boston massacre, his bold attitude in the controversy awakened by the Stamp Act, and his vigorous discussion of public affairs, all bore evidence of originality and force, and led the way to rapid advancement. He was elected member of the general court, waiving the claims of his profession that he might devote his services to the colony. In the Philadelphia congress of 1774, his denunciation of the Boston Port Bill, his prominence in connection with the "Declaration of Rights," and his contention that the claims of the colonies rested upon "the law of nature as well as the law of England," marked him as a leader of men. The culmination of the long enmity aroused by England's oppression was at hand, while the provincial congress had convened and taken stringent measures to guard the liberties of the people against the fatuous conduct of Governor Gage. Throughout the Revolution Mr. Adams' sturdy independence was like a watchword to patriots, and a severe menace to wavering royalists. Long since, as a polemical writer, he had come to be feared, even hated, by his enemies, and so uncompromising an attitude as his could not but exert a powerful influence in molding the republican thought of the times.

With the achievement of freedom, new and complicated relations with foreign powers arose. Especially trying to Americans was the supercilious conduct of England, to which country Mr. Adams was accredited as minister plenipotentiary. Never were his address and loyalty more severely tested than during this delicate mission, crowned at last with a successful issue. When, upon the retirement of Washington from political life, the presidential office fell to him as a tribute of national esteem, Mr. Adams certainly fulfilled the object of his youthful ambition. His later years were passed in retirement, the venerable patriot dying July 4, 1826, the fiftieth anniversary of the Declaration of Independence, and by a striking coincidence the identical day of Thomas Jefferson's death.

JOHN QUINCY ADAMS, whose life, like that of his illustrious father, is one of the most instructive of those associated with the earlier epoch of America's development, was born in the ancestral town of Braintree, Mass., July 11, 1767, and died in Washington, February 23, 1848. The opening career of the son was attended by every advantage which social position, travel, and education could bestow, opportunities richly improved, and in his declining years contributing greatly to the knowledge and resources which distinguished him in the halls of the nation's congress.



JOHN QUINCY ADAMS.

Mr. Adams' signal abilities were first displayed in diplomatic service, in which his rare self-possession, patriotism, and acquaintance with foreign governments elicited the highest praise of Washington, by whom he was appointed minister to The Hague, and subsequently to Portugal. Upon the election of his father to the presidency, the elder Adams, with the entire approval of Washington, transferred the mission of his son to Berlin, the conduct of the young diplomat proving highly satisfactory. During the War of 1812, as accredited minister at St. Petersburg, he persuaded the Russian government to offer itself as mediator between England and the United States, a proposal which, while rejected by Great Britain, implied a forcible persuasion directly instrumental in terminating the struggle. With the accession of Mr. Adams to the presidency, his line of political action was marked by the same intrepidity and decision which had thus far characterized his public life.

Upon the election of Jackson to the chief magistracy in 1828, Mr. Adams retired to private life. Yet his hardly-earned repose was, fortunately for the nation, but temporary, his election to Congress affording him the freest, and in many respects the most important, field of action to which he had been called. His extraordinary capacity for labor and unequaled command of details, united with his characteristic courage and imperturbable temper, gave great weight to his argument and silenced his most inveterate enemies. In the protracted debates occasioned by the rise of the Abolition party and its vigorous appeals to Congress in behalf of emancipation, Mr. Adams entered a noble protest against the denial of the right of petition, maintaining the cause of liberty with the same ardor with which his father and his equally earnest kinsman, Samuel Adams, had defended the rights of the colonies.

To the last he remained in harness, never quitting the duties and requirements of the public welfare until death relaxed their claim.

AMERICAN STATESMEN—CONTINUED.

THOMAS JEFFERSON was born at Shadwell, Albemarle County, Va., April 2, 1743, and died at Monticello, July 4, 1826. Being bred to the law, he early in life acquired an elegance of diction combined with argumentative force which made him prominent in colonial and national councils. To him are ascribed the framing of the Declaration of Independence and the noble preamble to the Federal Constitution. A spirited reply to the conciliatory propositions of Lord North placed the courage and patriotism of Jefferson upon a plane with those of Washington, Lee, Randolph, and Henry; and when, upon the declaration of war with Great Britain, it became of the highest importance to maintain amicable relations with France, to Jefferson's diplomatic skill the steadfast good-will of that country was largely due.

Being chosen Governor of his native State, his administration of the commonwealth became the subject of heated controversy; yet it does not appear that his conduct merited the censure then received. As Minister Plenipotentiary abroad, Jefferson's ability was strikingly displayed, and upon his return to America, in 1789, he was tendered the position of Secretary of State in Washington's cabinet. Partisan feelings were now aroused, the Federalists, led by Hamilton, being strongly opposed by the Republicans, under the guidance of Jefferson. Thus early in the history of the republic was inaugurated the factional strife eloquently deprecated by Washington in his Farewell Address, yet which, as an expression of the highest liberty of thought and action, seems the primary condition of democratic government.

Upon Jefferson's elevation to the presidency several radical measures were adopted in accordance with the new state policy, among them the abolition of internal duties, and one special event, the Tripolitan War and the extinction of piracy in the Mediterranean, elicited a strong popular sympathy during Jefferson's first administration. During his second term occurred the contention with England respecting the right of search—together with its logical sequence, the War of 1812, in which the principles forever established by American resistance to foreign outrage proved of incalculable benefit to the republic. In Jefferson the United States possessed a most zealous defender of national honor, and to his firmness and sagacity at this decisive period was due the creation of a patriotic public sentiment which, finding a response in his successor, put a lasting quietus upon British pretensions.



THOMAS JEFFERSON.

Unlike his predecessors in office, Jefferson abhorred elaborate forms and ceremonies. His severe simplicity of demeanor was exceedingly popular; yet its democratic extreme has not been found indispensable as a claim to general respect and honor, although in theory wholly compatible with republican institutions. How far his persistent advocacy of the doctrine of State-rights, as opposed to Federal authority, was beneficial to the nation is a matter of history as well as of opinion. His most ardent political opponents, however, must concede the rare worth and consummate patriotism of this distinguished man.

JOHN JAY, born in New York City, December 12, 1745, was a statesman whose life may be considered typical of the noble traits which adorned the character of the Revolutionary period.

The confidence reposed in his judgment during the Revolution had been inspired by his conduct during the first Continental Congress, in which, though almost the youngest member, his temperate yet earnest arguments in favor of colonial rights had drawn to him universal esteem. During the New York Convention of 1776 scarcely a committee of importance failed to receive the benefit of his legal advice, and when continued reverses disheartened the army he issued an address the patriotic fervor of which revived the sinking hopes of the patriots.

Later, Jay was appointed member of a committee to frame a constitution and bill of rights for his native State, and was also nominated and confirmed as one of the council of safety, invested with dictatorial powers. In 1778 he was accredited Minister to Spain, where his service to his country was marked by unfailing dignity and patriotism. Leaving Madrid in 1782, he proceeded to Paris with the purpose of joining the commission appointed by Congress to negotiate a treaty of peace with Great Britain. Upon Franklin and Jay alone devolved the primary task of formulating the compact, Jay's services at this time being amply attested by the encomium of Adams.

During the long controversy touching the adoption of the Federal Constitution, being strongly impressed with Hamilton's view advocating a vigorous government, Jay eagerly joined him and Madison in the collaboration of the "Federalist"—advocating the marvelously wise instrument substituted for the "Articles of Confederation." Having been tendered by Washington a choice of the offices in his gift, Jay selected the Chief Justiceship of the United States, in which exalted station he was confirmed by the Senate September 26, 1789. His appointment as Minister to Great Britain in 1794 was followed by the formation of a commercial treaty, in which Jay's ripest powers were engaged. The results, however, were met with bitter hostility on the part of the people, although a more dispassionate judgment of the situation justified Jay's wisdom. Upon his return to America he was elected Governor of New York by a handsome majority, his administration, by successive terms, lasting six years. The final acts of Jay's public career related to the emancipation of slaves—a matter strongly urged by him in 1777. Crowned with the love and respect of his countrymen, he soon retired from active participation in affairs, dying May 14, 1829, in his eighty-fourth year.



JOHN JAY.

ANDREW JACKSON was born in North Carolina, March 15, 1767, and died near Nashville, Tenn., June 8, 1845. As a youth he was noted for his love of athletic sports, and an ungovernable temper. His devotion to what he conceived to be the national interests went far to palliate the excesses of his turbulent disposition. His spirit of combativeness may be judged from the fact that before reaching middle age he had killed one adversary in a duel, and shortly thereafter engaged in a deadly affray in which he was seriously wounded, while his Indian campaigns were characterized by brutalities which did not escape the strong censure of his countrymen. The same dogged pertinacity, coupled with the physical endurance which had gained for him the sobriquet "Old Hickory," was manifested in the important services rendered by Jackson in the War of 1812, his remarkable defense of New Orleans indicating the qualities of a great commander.

Few public men in the country were less fitted, both by education and temperament, to fill with dignity the office of chief magistrate of the nation; and it must be admitted that, together with much good, the administration of Jackson brought with it unquestionable evils, including the baneful precedent regarding removals from office for political opinions, which has been productive of incalculable harm since his day. His characteristic threat to cut off the ears of certain senators whose conduct thwarted his purposes; his unreasoning denunciation of political opponents; and his obstinate adherence to fiduciary methods which ultimately led to financial distress—these were scarcely compatible with true decorum or the claims of high statesmanship.

On the other hand, the nation must recall with unstinted admiration Jackson's heroic treatment of nullification. Already, at a banquet in 1830, he had given the famous toast: "Our Federal Union: it must be preserved." Now that the treasonable intent of Calhoun and his followers was evident, Jackson's wrath was expressed in a proclamation against disunion sentiment which electrified the country and raised him in the public estimation. What the consequences might have been but for Clay's address in effecting a compromise may be inferred from Jackson's reply when asked what he would have done had the nullifiers persisted in their course: "Hung them, sir, as high as Haman." The life and character of the man leave little question that his conduct must have tallied with this laconic assurance.



ANDREW JACKSON.

Seldom has a chief magistrate asserted his prerogatives more forcibly, yet at the same time with more steadfast honesty and patriotism.

AMERICAN STATESMEN—CONTINUED.

DANIEL WEBSTER was born in Salisbury, now Franklin, N. H., January 18, 1782, and died at Marshfield, Mass., October 24, 1852. A Scottish ancestry undoubtedly imparted to Webster's family generation much of its sturdy physique and strength of character. To his mother Daniel owed the earliest mental development, his opportunities for school-education being extremely limited. Strangely enough, the gift of oratory, in which Webster became preëminent, was wholly deficient in him while a youth, he having himself averred that he "could not make a declamation." After many persistent sacrifices, however, Daniel was enabled to enter Dartmouth College, upon leaving which he secured a position in a law office in Boston. His acquisition of learning, especially in the departments of history and common law, laid the foundation of his forensic power; while a close study of classic English writers contributed to form a felicitous style and a command of impassioned eloquence which in the halls of Congress have seldom, if ever, been equaled.



DANIEL WEBSTER.

When war with Great Britain was declared in 1812, Webster instantly brought to bear on national questions the full force of his ripening powers, and although disparaging the opening of hostilities, his patriotism was thoroughly roused by the final resort to the arbitrament of arms. The oration at Plymouth, in 1820, was the first of many triumphs which distinguished Webster above all other American orators; and as his fame increased it was natural that his own and his friends' ambition connected his name with the presidential office. As has been the case, however, with many a noted aspirant after this great prize, Webster's dreams of the coveted honor were destined never to be realized.

Fortunately for the nation his services were thus secured in the Senate from 1827 to 1841—more than three successive terms. It was during this period, January 26 and 27, 1830, that he made his celebrated reply to Hayne, of South Carolina, an advocate of Calhoun's nullification doctrines. Never was a more noted parliamentary success achieved than on this memorable occasion, when greater than any renown won by this splendid effort of Webster's genius was the defense of the National Union and the Federal Constitution with which his speech was imbued.

As an expounder of the Constitution his learning, his profound knowledge of jurisprudence, and his mastery of political details rendered his opinion of paramount importance, and many features of his public career attest too strongly his glowing patriotism to suffer his fame to be weakened by judgments which have taxed the ablest jurists in our history. His speeches remain—a wonder and delight to American youth, in which the highest attainments of oratory are blended with an ardent love of liberty whose glory no casual detraction can diminish.

HENRY CLAY, the period covered by whose life was almost identical with those of Webster and Calhoun, was born in Virginia, near Richmond, April 12, 1777, and died in Washington, June 29, 1852. An early migration to Kentucky proved fortunate for young Clay, and in the position of clerk of the High Court of Chancery he laid the foundation of legal acquirements which, aided by remarkable activity of mind and a decided talent for public affairs, finally raised him to distinction. Clay's first parliamentary essays, curiously enough, were enlisted in behalf of gradual emancipation. Fifty years later, in 1849, the same principles were advocated by him; and his recorded utterances, like those of Jefferson, show how clearly he perceived the moral wrong of an institution practically defended in many of his most brilliant congressional speeches.



HENRY CLAY.

With Clay's election to the national Senate commenced the remarkable record of thirteen years as Speaker of the House—during which, as Parton says, "not one of his decisions was reversed," Clay having in this long interval presided over the turbulent assembly with that perfect blending of courtesy and firmness which charms while it restrains. Indeed, throughout his life Clay owed much of his power over men to the fascination of his personality and the persuasive eloquence of his oratory. His earnest attitude, however, regarding questions of public interest, influenced in the course of events by undisguised longings for the presidency, incurred bitter and lasting enmity on the part of his political enemies. In 1824, 1832, and 1844 his ambition was frustrated; yet it was greatly to Clay's credit that, severe as was his disappointment, his loyalty to the Government was never disputed. As a master of compromise Clay easily controlled the national Congress at times when but for his political sagacity serious ruptures might have ensued. Yet it seems incredible that a statesman who declared that no earthly power should ever induce him to consent to the addition of one acre of slave territory to the United States, could have countenanced the concessions involved in the celebrated Missouri Compromise, though the discussion was the occasion of one of Clay's most patriotic utterances: "I owe a paramount allegiance to the whole Union; a subordinate one to my own State"—the essence of the Federal principle.

These inconsistencies of policy, while not detracting from their author's prestige as a parliamentary debater, seriously injured his position with those who had predicted a far different course of conduct. The times were fraught with party strife and the contending claims of sections now wholly alienated by the forces of tradition and organic law. It had been the untiring purpose of Calhoun to compel acquiescence in South Carolina's attitude:—Jackson's terrible energy and Clay's diplomatic skill postponed the "irrepressible conflict."

JOHN C. CALHOUN, born in Abbeville, S. C., March 18, 1782, was one of the trio of statesmen and orators with whom especially is associated the most exciting period of congressional history which has fallen within our modern era. Together with Clay and Webster, the great exponent of the Southern slave-power held at intervals complete mastery of situations which demanded not only the exercise of personal courage and perfect equanimity, but the keenest command of controversial debate.



JOHN C. CALHOUN.

Calhoun's educational advantages included a course of study at a private academy and a season at Yale College, where he graduated with the highest distinction in 1804. Further studies in the law school at Litchfield, Conn.—then the only institution of the kind in the country—rendered the young student admirably equipped for the conflict in which he was destined to become a prominent figure during national debates.

His earliest parliamentary service, in 1811, was noted for its earnest devotion to the cause of America in her resistance to Great Britain's growing importunity, Calhoun urgently advocating a declaration of war, which measure, strenuously pressed by him in committees, he was finally instrumental in forcing upon Congress. From 1817 till 1825 he acted as Secretary of War under Monroe, having already changed his opinion respecting the tariff of 1816 and become a pronounced free-trader—a policy which caused the estrangement of many former associates.

With patriotic ardor Calhoun addressed himself to the task of securing general internal improvements; aided in the enactment of salutary provisions touching public affairs; alone condemned Jackson's invasion of Florida, during the Seminole War, as a violation of international rights; maintained the constitutional validity of the Missouri Compromise; and so strengthened his position among his adherents that his accession to the presidency appeared quite probable. The vice-presidency, however, was the highest office he was called to fill.

Disappointed in his ambition to obtain the coveted nomination, Calhoun in 1832 resigned the office of Vice-President and was chosen to the Senate. From this moment until his death, in Washington, March 31, 1850, he openly defended slavery and the perpetuity of the sectional rights pertaining thereto through legal enactments. He boldly extolled the institution even in its moral aspect, contended earnestly that the action of Northern abolitionists was not only illegal but subversive of good order and prosperity in the South, and earnestly demanded a rigid enforcement of the fugitive-slave law. From the violence of these premises, maintained with all the fire of Calhoun's ardent, uncompromising nature, the doctrine of nullification, or secession, was but the logical sequence.

AMERICAN STATESMEN—CONTINUED.

SAM HOUSTON, as he called himself and was generally known, was born near Lexington, Va., March 2, 1793, and died at Huntersville, Texas, July 25, 1863. As a lad he read Homer's Iliad, repeating much of it from memory, and the translation inspired him with a desire to know Greek and Latin. A refusal to teach these languages led to his leaving school and entering a store. Soon, however, he abandoned his position, and plunging into the wilderness lived three years among the Indians, one of the chiefs adopting him as a son.

Upon the breaking out of war with Great Britain in 1812, young Houston enlisted as a common soldier, fighting against the Indians, and being severely wounded in the battle of Tallapoosa. Later he became Indian agent to negotiate a treaty with the Cherokees; exerted his influence to prevent the unlawful importation of negroes through Florida, then a Spanish province; and finally turned to a study of the law, beginning practice near Nashville. He was successively appointed Adjutant-General of the State, district attorney, major-general of militia, in 1823 chosen Representative in Congress, being re-elected in 1825, and in 1827 Governor of Tennessee. In 1829 he married, separated from his wife, resigned his office, and presented himself before his old Cherokee friends, with whom he remained for awhile. Meanwhile he had vigorously pleaded at Washington in behalf of the rights of the Cherokees, ousted half a dozen corrupt agents, and severely chastised an Ohio Representative who hinted at peculation on his part.

Houston was mainly identified with the independence of Texas and its final admission to the Union. During the Mexican War the massacres perpetrated under the leadership of the bloodthirsty Santa Anna roused his utmost ire; and having received reinforcements he thoroughly routed the Mexican forces in the battle of San Jacinto, in which Santa Anna was captured. Shortly after this, in 1836, Houston was elected President of Texas, establishing a miniature republic, which, oddly enough, maintained its independence until its incorporation with the Union in 1845, when Houston was chosen to the national Senate. In Congress he strongly advocated measures insuring justice and humanity toward the Indians, opposed the Kansas and Nebraska Bill, and voted against the Lecompton Constitution. His untiring efforts were in behalf of liberty; and when the Civil War occurred, having been chosen Governor of Texas, gave his unhesitating adhesion to the Union, resigning his position rather than take the oath of secession required by the Convention.


SAM HOUSTON.

It was but natural that a man of Houston's combative temperament should encounter at times animosities in political life not easily dispelled. He was a remarkable example of the sturdiest and best characters of the Southwest—a born fighter, of unquestioned loyalty and indomitable courage—possibly inculcated by his early enthusiasm for Hector and Achilles.

CHARLES SUMNER was born in Boston, Mass., January 6, 1811, and died in Washington, D. C., March 11, 1874. Graduating at Harvard College in 1830, he entered the Cambridge Law School, where as a pupil of Judge Story, and afterward as a lecturer, his knowledge of jurisprudence attracted wide attention. In 1845 an oration delivered in Boston upon "The True Grandeur of Nations," in which he eloquently defended the principle of arbitration as opposed to war in the settlement of international disputes, established Sumner's gifts of mind and heart, and attracted unusual comment.

From the commencement of his political life, indeed from youth, the motive which dominated Sumner's thought was an uncompromising hostility to slavery. His interpretation of the Constitution in this connection became the subject of frequent criticism, and was certainly at variance with that of the majority of contemporary statesmen, although no one could question his absolute sincerity.

Upon taking his seat in the national Senate, in 1851, Sumner's powers as an orator and his mastery of parliamentary debate rendered him a formidable adversary to the representatives of the slave power in Congress. The keenness of his logic, the ornate eloquence of his diction, and the fearlessness with which he advocated his cause at a time when courage alone could save the national repute, all won for him the warmest recognition from his native State, as well as from the derided band of abolitionists, whose struggle was soon to be espoused, albeit unconsciously, by the united armies of the North. Sumner's temerity in urging his principles during the debate on the repeal of the Missouri Compromise and on the contest of Kansas aroused Southern antagonism and provoked a personal assault from a Southern Representative.

Still he pursued his policy of antagonism to the slave power, until with the opening of the Civil War and its inevitable bearing upon the institution he had mercilessly assailed, Sumner saw that the contest which had enlisted his highest energies was practically won. The value of his services during the latter crucial period may be gathered from Lincoln's remark to him in 1865: "There is no person with whom I have more advised throughout my administration than yourself." Never was statesman's life more unselfishly devoted to the national welfare, nor brilliant talents more consistently dedicated to the highest truth and humanity.


CHARLES SUMNER.

Sumner shared with Mr. Lincoln the motives of amnesty incident to the period of "reconstruction"—even going so far as to suggest the erasure of names of battles upon the regimental colors, a course which occasioned the censure of the Massachusetts Legislature in 1873, rescinded, however, the following year. At the same time, in his Freedman's Bureau and Civil Rights bills, Sumner sought to secure by congressional legislation the status of the Southern negroes so dearly obtained. Like all the anti-slavery agitators in the North, Sumner incurred, during nearly a quarter of a century in the Senate, the bitterest odium of his political opponents.

WILLIAM H. SEWARD was born in Florida, Orange County, N. Y., May 16, 1801, and died in Auburn, N. Y., October 10, 1872. Being admitted to the bar in 1822, he began practice in Auburn, entering political life in 1824. In 1838 he was elected Governor of New York, his term of office being noted for many important acts affecting the procedure of the courts, the privileges of aliens, and other reforms, all of which distinguished their author as a man of rare character and ability. A single principle maintained by him in a controversy with the Virginia executive, who applied for the rendition of two seamen charged with liberating slaves, was typical of Seward's force of intellect as well as of his philanthropy. He contended that no State could properly sue for the requisition of those charged with an act held to be criminal only within its own borders, and by other States and the general standard of humanity regarded not only innocent but even praiseworthy. A similar appeal to abstract justice is found in Seward's assertion, in 1850, that "there is a higher law than the Constitution."

In many speeches Seward continued to argue against the extension of slavery, his opinions being widely quoted. At Rochester, N. Y., in 1858, he uttered the memorable words, prophetic and tersely explanatory of the Civil War: "It is an irrepressible conflict between opposing and enduring forces." During the last session of the Thirtieth Congress he expressed his loyalty in the public declaration: "I avow my adherence to the Union with my friends, with my party, with my State, or without either, as they may determine; in every event of peace or war, with every consequence of honor or dishonor, of life or death." Nobility of soul like this recalls the patriotism of Patrick Henry, of Richard Henry Lee, and their peers.

Called to aid Lincoln in the councils of State, his tenure of office covered the highly important periods of the Civil War and of reconstruction. History shows what wisdom lay in the appointment; yet the deepest value of Seward's clear intellect, commanding knowledge of affairs, and ardent devotion to his country's cause can be estimated only by the results, in the glory of which he justly bore so large a share.


WILLIAM H. SEWARD.

At the last, the same hand which struck down the chief magistrate of the nation was aimed at the invalid Secretary of State—happily with less fatal power. Seward lived to see the perfect triumph of the Union armies, the suppression of slavery, and the dawn of regeneration in the national life.

AMERICAN STATESMEN—CONTINUED.

ABRAHAM LINCOLN was born in Hardin County, Ky., February 12, 1809, and died in Washington, April 15, 1865, his ancestors, it is supposed, having emigrated to America with the followers of William Penn. From his boyhood Lincoln was inured to toil. A solitary year's schooling was all that fortune bestowed to aid his intellectual development; for the rest, only labor in the field and rail-splitting to supply fencing for the fifteen-acre lot near Decatur, Ill., where in the log house on the Sangamon the closing years of Lincoln's early manhood were passed. "Of

ABRAHAM LINCOLN.

course when I came of age," he wrote, "I did not know much; still somehow I could read, write, and cipher to the rule of three." Already he had been engaged in flatboat excursions on the Ohio and Mississippi, in which his strong physique had been remarked, and, too, his facility in stump-speaking and the originality and vigor of thought destined to win for him sure recognition in the field of politics, to which his natural tastes easily drew him. A singular instance of the youth's activity of mind is found in his invention of a novel apparatus for lifting vessels over shoals; consisting of the simple device of bellows attached to the hull beneath the water-line, to be pumped full of air; the artificial buoyancy thus supplied having been successfully used to extricate one of his own boats. A model of the invention, patented by Lincoln, still exists in the Patent Office at Washington. During a trip to New Orleans, in 1831, young Lincoln saw slaves chained and flogged—and from this moment dates a life-long abhorrence of slavery which was to culminate in the Emancipation Proclamation.

A short season as clerk in a country store, an enlistment in the volunteer militia during the Black Hawk War, and such minor incidents as vanquishing a famous wrestler and piloting the first steamer which navigated the Sangamon, attest the activity as well as the versatility of Lincoln's career during this period. With the year 1832 began the long political life for which by nature and talents he was eminently fitted. Defeated, however, in standing for the Legislature, his former haphazard life was resumed, this venture being a partnership in a country store, resulting in bankruptcy, and his personal assumption of debts finally liquidated in 1849. A county surveyorship then fell to him, in which office he acquitted himself creditably until disaster compelled him to surrender his instruments under a sheriff's execution. In the same year, 1834, he was fortunately elected to the Legislature on the Whig ticket, being re-elected three successive terms. That his abolition principles had not abated meanwhile is shown by his formal protest against certain proslavery resolutions adopted by the House in 1837.

Having been admitted to the bar after a brief study of the law, Lincoln now established himself professionally in the new capital, Springfield, where his ability in jury trials soon became evident. In 1840 and 1844 he was a candidate for presidential elector, canvassing the State in the Whig interest, and being often pitted in debate against his future rival, Stephen A. Douglas. He was a warm admirer of Henry Clay, and greatly disappointed by the latter's defeat during his aspirations after the presidency. In 1840 Lincoln had attained distinction sufficient to insure his election to the Thirtieth Congress, of which he was the only Whig member from his State. As a representative in the national House Lincoln's character was marked and effective. He denounced the Mexican War as unjust; argued in favor of the respect due to anti-slavery petitions; questioned the constitutionality of slavery in the District of Columbia, introducing a bill for compensatory abolition, and voted in favor of the Wilmot Proviso. These facts are significant in view of Lincoln's attitude during the Civil War, as conclusive evidence that in his heart he shared the feelings of the anti-slavery party, yet withstood all persuasion to transcend the constitutional limits of his prerogative, the humanity which actuated the man being subordinated to a purity of patriotism which enabled him to say: "My paramount object is to save the Union, and not either to save or destroy slavery."

In 1849 Lincoln contended for the United States senatorship, but was defeated. A little later he was offered the governorship of Oregon, which he declined; yet during the repeal of the Missouri Compromise, strenuously opposed by him as a breach of political faith, he became the acknowledged leader of his party in Illinois, and but for his Whig principles might have been chosen to the national Senate in 1855. The contest in the last-named campaign served to enhance Lincoln's reputation as a public speaker of exceptional force, his opposition to Douglas as author of the proposed repeal containing the sententious comment: "I admit that the emigrant to Kansas and Nebraska is competent to govern himself, but I deny his right to govern any other person without that person's consent"—an ideal definition of civil liberty.

During the ensuing campaign against Douglas, in 1858, when the latter won the United States senatorship through a lucky redistricting of the State in favor of the Democrats, Lincoln gave utterance to the memorable prophecy: "A house divided against itself can not stand. I believe this Government can not endure permanently half slave and half free." The contemptuous sophistry with which Douglas derided Lincoln's early poverty and struggles recoiled upon their author with crushing effect. Lincoln's genial rejoinders, permeated with transparent patriotism and lucidity of argument, raised him in the estimate of the people, until when the final conflict for supremacy came he was triumphantly chosen standard-bearer of Republican principles and elevated to the chief magistracy of the nation.

A mighty crisis in the history of America had arrived. The South, nurtured in the unwise doctrines of Calhoun, had long since foreseen the inevitable result of Republican ascendency. The election of Lincoln was to them the "handwriting on the wall"; and although they overestimated his hostility to slavery as an institution indirectly countenanced by the Constitution, they were not mistaken in Lincoln's life-long detestation of the curse, and his secret desire to eradicate it. Already the Southern arsenals had been stored with munitions of war; the minds of the people were inflamed with the fiery utterances of pulpit and press; the admission of Texas as the last slave State had imposed a limit upon representation in the national councils, and the time had come when the divergence between the two sections of the country was to pass into disunion. With a nobleness of spirit and a magnanimity of purpose born only of the loftiest patriotism, Lincoln contemplated undismayed the portentous signs of the gathering storm. His first inaugural address bore eloquent testimony to the Christian sentiments by which he was actuated, and no less to the inflexible resolve inspired by the crisis. "In your hands, my dissatisfied fellow countrymen," said he, "and not in mine, is the momentous issue of civil war. The Government will not assail you. You can have no conflict without being yourselves the aggressors. You have no oath registered in heaven to destroy the Government; while I have the most solemn one to preserve, protect, and defend it." Even this conciliatory tone, however, was of no avail to stay the impending conflict.

A few simple principles embody Lincoln's conduct during that frightful ordeal, the events of which are too recent to require detailed recital. He utterly ignored the existence of secession, either *de jure* or *de facto;* he summoned all the energies of the Government to suppress what he was forced to regard as unlawful rebellion; and, thirdly, abiding by the strict terms of his constitutional authority, he cautiously felt the public pulse, argued long and deeply with the wisest counselors and with his own conscience, and at last, with a sagacity no statesmanship has ever surpassed, hurled upon the disunionists the thunderbolt of emancipation. The instrument was founded upon no humanitarianism, but upon grounds of expediency as a "military necessity"—a position which the President had a constitutional right to assume in virtue of his title as commander-in-chief of the army and navy *ex-officio.* To the thoughtful student of public opinion in 1863 the method of its operation, as well as the motive prompting the measure, will commend themselves as proof of its author's consummate wisdom. That his whole heart, his tenderest humanity, and sterling love of country were enlisted in the scheme is obvious to one acquainted with Lincoln's previous career.

Mr. Lincoln was assassinated by John Wilkes Booth while at Ford's Theater, Washington, D. C., on the evening of April 14, 1865, his death occurring the following day. Fortunate, indeed, was it that the noble achievement of his hopes—the perpetuity of the Union and the extinction of slavery—were witnessed by him ere Lincoln's great nature became a lamented yet living memory among men. He has been credited with following the popular will, and such was his own humble estimate of his worth; yet, in the truest sense, Abraham Lincoln led the people, his intuitions being in advance of the general thought, and his stalwart common-sense and judgment of affairs being of that high quality which may command the applause of the multitude —though the recognition be tardy—yet which seldom emanates from the public intelligence.

EMINENT ARMY AND NAVAL COMMANDERS.

GEN. ULYSSES SIMPSON GRANT was born at Point Pleasant, Clermont County, Ohio, April 27, 1822, and died at Mount McGregor, N. Y., July 23, 1885. As in the case of Sheridan, Grant's graduating rank at West Point was little indication of future performance, his standing being twenty-one in a class of thirty-nine. The Mexican war developed the young soldier's personal courage, but it was only with the beginning of the Southwestern campaign, during the Civil War, that Grant's highest capacity as an officer was fully disclosed. Brilliant military successes had, it is true, preceded the fall of Vicksburg; yet this latter achievement stamped General Grant as a commander of unquestionable skill, fertility of resources and inflexible determination. The campaigns near Chattanooga, Knoxville, and Chickamauga increased the reputation already established; and it seemed in the natural order of events that to General Grant should have been intrusted the supreme conduct of the war during the marvelous movements which hastened its successful issue. Then, for the first time, Grant fairly confronted the soldier to whose comprehensive skill, calm and unwavering confidence in his armies, and faculty of inspiring courage and resolution even in disaster the Confederate forces had owed many a signal victory. It was a desperate encounter —this duel between two great commanders; and from the earliest moment of the campaign—in the carnage of the Wilderness, fruitless as it seemed to Grant's detractors—the steadfast purpose of the Union leader was thoroughly felt and understood by his adversary. Fearful as was the sacrifice, it must be remembered that by those terrific and sustained onslaughts Grant placed Lee for the first time strictly on the defensive, mewing him in his intrenchments, from which he emerged only to

GEN. ULYSSES SIMPSON GRANT.

surrender. It was Grant's good fortune to enjoy the entire confidence of the Government, Mr. Lincoln being among his warmest admirers, and without hesitation intrusting to his skill and courage the conduct of the most arduous campaigns, assured that the issue would justify his trust. Nor was this certainty of Grant's success, shared alike by the President and his cabinet, the result of chance or favoritism, but a profound conviction arising from previous achievements in the field and the display of characteristics peculiarly adapted to the emergency long since patent to Mr. Lincoln's insight. When, by the splendid maneuvers of Sheridan, the final scene in the long and sanguinary drama was enacted at Appomattox Court House, it remained only for Grant to offer to the world an example of magnanimity in perfect consonance with the high motives which actuated the man and soldier. The highest military honors and a triumphant tour of the world, following two successive terms as President, failed to affect the innate modesty of General Grant, who remained to the last an ideal patriot and soldier, although not wholly free from errors of judgment as a civil magistrate. A salient trait of his character lay in his generosity, and from his fellow-officers he was never known to withhold the praise due to their merit in the field. In brief, as his "Memoirs" clearly show, General Grant's was a genius for command which time will augment rather than diminish; nor will years impair the fame decreed to him by universal consent when, being removed from the visible traces of the late conflict, men shall come to regard more attentively the rare simplicity of demeanor, the silent force of will, the hidden gentleness of nature and purity of patriotism which history must proudly record.

GEN. WILLIAM TECUMSEH SHERMAN was born at Lancaster, Ohio, February 8, 1820, and died in New York City, February 14, 1891. At West Point he graduated sixth in a class of forty-two, and upon entering active service rose rapidly, attaining the rank of captain in 1851. At this time he resigned his commission to engage in banking in California, and after many vicissitudes in the West finally secured the presidency of a military college in Louisiana. The War for the Union called forth Sherman's strongest patriotism. "On no earthly account," he wrote to the Governor of Louisiana, "will I do any act or think any thought hostile to or in defiance of the old Government of the United States." The military services of General Sherman rank among the most brilliant in history, and in the magnificent campaigns which ended with the famous

GEN. WILLIAM TECUMSEH SHERMAN.

march to the sea, made memorable by a masterly series of unprecedented flank movements, his title to the highest generalship was all but universally conceded. Like Sheridan and Grant, Sherman meant war, in all its savagery and desolation; and to his unsparing severity of method his marvelous success was largely due. He never intended that his route to Savannah should be retarded by an enemy in pursuit, and to this end left only ruin in his track. Even had the Petersburg campaign failed in its immediate object, the war must have been speedily brought to a close, since no forces could long withstand the terrible blows inflicted by Sherman's Southern campaigns. General Sherman was a man of remarkable individuality; stern in discipline, untrammeled in thought and action—although not without occasional prejudice—and gifted with tremendous purpose as well as the military skill to achieve great victories.

GEN. PHILIP H. SHERIDAN was born in Somerset, Perry County, Ohio, March 6, 1831, and died at Nonquit, Mass., August 5, 1888. Entering West Point in 1848, young Sheridan's powers of application were less conspicuous than his general propensity for breaking rules and courting suspension. The pugnacious character afterward so serviceable to his country delayed his graduation until 1853, Sheridan standing number thirty-four in a class of fifty-two. Entering at once upon active service, he passed six years in the extreme Northwest, and established his reputation as an Indian fighter. During the first year of the Civil War his modest wish that "he might get a captaincy out of the thing" was granted in full measure. From the first moment of his service Sheridan displayed a remarkable command of cavalry, resulting in speedy promotion—fully justified in brilliant skirmishes and the superb conduct of his troops. As chief of cavalry in the Army of the Potomac, Sheridan's career was a succession of masterly evolutions equally marked by great tactical skill and the most indomitable courage and celerity of movement, his extraordinary military capacity being alike notable in his control of all three arms of the service. To his impetuosity and decision during the closing campaign were due the brilliant cavalry maneuvers, executed with astonishing rapidity, which ended in the final "rounding up" of General Lee's army and the compulsory surrender at Appomattox Court House. Sheridan was, in short, like Murat, a born cavalryman—deeply attached to his profession, glorying in danger, and solicitous for the welfare of his troops, in whom he inspired enthusiastic devotion. As with Grant, war was to him no child's play, but a frightful necessity, best encountered heroically and with the sang-froid which is a primary requisite of the highest military achievement in the field.

GEN. PHILIP H. SHERIDAN.

EMINENT ARMY AND NAVAL COMMANDERS—Continued.

Gen. Winfield Scott was born near Petersburg, Va., June 13, 1786, and died at West Point, N. Y., May 29, 1866. Being admitted to the bar in 1806, he immediately forsook the practice of the law for that of arms, joining as volunteer a troop of horse called out by Jefferson in view of British aggressions upon American commerce. During the War of 1812, which followed, Scott proved himself an active and efficient commander, the battles of Chippewa and Niagara being marked by his distinguished generalship and soldierly courage. For his services he was profusely honored by the Government—the rank of major-general, a vote of thanks by Congress, and the honor of a gold medal being accorded to him. In the Mexican War General Scott's military ability was shown in various sieges and battles, all of which greatly enhanced his reputation as a soldier, his personal bravery and command of military strategy entitling him to the highest rank in the profession of arms. Upon the conclusion of the war he declined a position in the cabinet, visiting Europe both in an official and diplomatic capacity, but returning to America during the uncertainty occasioned by the "Trent" affair and its effect upon our relations with England. During the nullification troubles he commanded at Charleston, and his services were of great importance to the Government. In 1852 he was nominated for President on the Whig ticket, but defeated by Pierce, the Democratic candidate. In 1855 the honorary title of lieutenant-general was conferred upon him, the rank to cease at his death, although the grade was subsequently revived. General Scott's loyal services during the Civil War were a fitting close to his eminent career. He gave his latest strength and counsel to his country, thereby crowning his patriotism with lasting honor.

GEN. WINFIELD SCOTT.

Gen. George H. Thomas was born in Southampton County, Va., July 31, 1816, and died in San Francisco, March 28, 1870. Like General Meade, he was educated at West Point, served with distinction in the Seminole and Mexican wars, and by his bravery won promotion in the army and the grateful recognition of his fellow-citizens. The War for the Union developed General Thomas' highest energies as a commander. Beginning as a colonel of cavalry, he rose at once to the position of brigadier-general of volunteers, being assigned to the field of operations in Tennessee and Mississippi. Organizing the First Division of the Army of the Cumberland, with which his military achievements are identified, General Thomas soon evinced a coolness, courage, and mastery of tactical details which almost invariably resulted in victory to his forces. His methods were at times deliberate, in view of pressing emergencies; yet the event of the campaign or battle revealed a profound study of the situation, and the self-reliance that comes of carefully devised plans. At Shiloh, at Chickamauga, and on numerous well-fought fields General Thomas' reputation as a soldier grew with each successive triumph. Twice did he save the Union army from defeat by the tenacity of his resistance; and twice did he manifest the magnanimity of character which distinguished the man by waiving all thought of military advancement in behalf of others whose sensibilities or deserts appealed to him. The quality of his leadership must be judged by the skill opposed to him in such commanders as Hood and Johnston, the latter regarded by Greeley as the ablest general of the Confederate armies. Yet General Thomas had often to contend with what to an inferior nature and less ardent patriotism might have appeared insupportable neglect. As it was, he proudly declined the brevet rank of lieutenant-general in 1868, maintaining that since the war he had done nothing to deserve it, while as a reward for actual service it was but a tardy recognition.

GEN. GEORGE H. THOMAS.

Gen. George G. Meade was born at Cadiz, Spain, where his father filled the post of American consul, December 13, 1815, and died at Philadelphia, November 6, 1872. Having been educated at West Point, he at once engaged in active military service, taking part in the Seminole War in Florida. From 1837 to 1842 he was employed in various Government surveys. During the Mexican War he distinguished himself in several important engagements, receiving a brevet lieutenancy for bravery and special honors from the citizens of Philadelphia. From 1856 to 1861 he was commissioned to take charge of surveys upon the Northern lakes—therein rendering important and lasting service. The Civil War elicited General Meade's superior qualities as a commander. With the rank of brigadier-general of volunteers, he entered the national service in August, 1861, his gallant conduct being shown in the actions at Dranesville, Mechanicsville, Cold Harbor, and Frazier's Farm, where he was severely wounded. In June, 1862, he was appointed major of topographical engineers. In the second battle of Bull Run, and in the Maryland campaign which followed, where he commanded a corps of the Army of the Potomac, General Meade's efficiency as a soldier was conspicuous, his general skill and his courage during the battle of Antietam entitling him to the rank of major-general of volunteers. But it was in the Gettysburg campaign that his highest military qualities were displayed. In the terrific struggles that marked this crisis in the Civil War General Meade's strategical skill as commander of the Army of the Potomac was severely tested. His defeat of Lee must rank among the great victories of history. In the closing campaign, ending with the fall of Richmond, General Meade retained the prestige of previous services in the field.


GEN. GEO. G. MEADE.

David G. Farragut was born near Knoxville, Tenn., July 5, 1801, and died in Portsmouth, N. H., August 14, 1870. At the age of eleven years the lad entered the navy, serving on board the Essex during the War of 1812, witnessing the capture of the British ship Alert and the spirited conflict in the Bay of Valparaiso, resulting in the surrender of his vessel. In 1823 he participated in an action on the coast of Cuba, in which, after a twelve hours' fight, the pirates of that region were subdued. He commanded the navy yard at Mare Island, Cal., from 1854 till 1858, attaining the rank of captain in 1855. The Civil War instantly called forth Farragut's patriotism. At the commencement of hostilities he was stationed at Norfolk, Va., where every pressure was brought to bear upon his loyalty by the advocates of secession. Scorning their persuasions, he repaired to Washington, offering his services to the Government, and receiving in 1862 the commission in the Gulf squadron, to which he brought lasting renown. The passage of the Lower Mississippi, the capture of New Orleans, the assault upon Vicksburg, and, later, the remarkable exploits at Mobile are matters of familiar history. Nothing could withstand the impetus and tenacity of "Old Salamander," as his sailors called him; and the hotter the action the more did Farragut seem to be in his true element. The eminent services of Farragut were signally rewarded by the nation, which bestowed upon him the grades of vice-admiral and admiral—distinctions created in his favor. Farragut's life was characterized by an imperturbable resolution, united with calm judgment and a supreme and vigorous yet modest self-reliance. His entire conduct in his country's behalf was an example for all time to those who emulate naval honors, although few commanders can hope to attain his rare knowledge of seamanship, his absolute disdain of fear, and the originality of his achievement.

ADMIRAL DAVID G. FARRAGUT.

AMERICAN GENERALS OF SPANISH-AMERICAN WAR.

MAJOR-GENERAL WILLIAM R. SHAFTER was born in Kalamazoo County, Michigan, October 16, 1835. He entered the army from civil life as first lieutenant, 7th Michigan infantry, volunteer service, 1861, and became lieutenant-colonel of the 19th Michigan, 1863. In 1864, he became colonel of the 17th United States infantry; in 1879, colonel of the 1st infantry, attaining the rank of brigadier-general, May 3, 1897.

MAJ.-GEN. WILLIAM R. SHAFTER.

During the Civil War General Shafter was engaged at the siege of Yorktown and the action of West Point and in the battles of Fair Oaks, Savage Station, Glendale, and Malvern Hill, also at the action of Thompson Station, Tenn. He was taken prisoner in March, 1863, and exchanged in May of the same year.

He was appointed major-general at the beginning of the war with Spain and assigned to duty in Cuba. He left Tampa, June 14, 1898, to take charge of the campaign against Santiago de Cuba. A landing was made June 22. The attack was begun July 1 and resumed July 2. July 11, the city was bombarded, and on the 17th, it was formally surrendered to General Shafter.

MAJOR-GENERAL WESLEY MERRITT is a native of New York City, where he was born June 16, 1836. He was appointed to the Military Academy at West Point from Illinois, and became a graduate in 1860. He was appointed captain in the 2d cavalry, 1862, and was subsequently promoted to the rank of brigadier-general of volunteers. He was brevetted major-general for bravery in the battle of Gettysburg. In frequent opportunities for the display of great soldierly qualities, General Merritt has been fortunate. At the battles of Yellow Tavern, Hawes Shop, Winchester, Opequan, Cedar Creek, Fishers Hill, Five Forks, and Sailors Creek he acquitted himself with remarkable skill and gallantry. His promotions succeeded one another with rapidity, until, in 1865, he was advanced to the rank of major-general of volunteers. When in the early weeks of the Spanish-American War, 1898, it became necessary to send a military expedition to the Philippines, General Merritt was selected to command it. Manila having surrendered to him, he returned to the United States and now commands the Department of the East.

MAJ.-GEN. WESLEY MERRITT.

MAJOR-GENERAL NELSON A. MILES is a native of Massachusetts, born at Westminster, August 8, 1839. His education was commenced in Westminster and finished in Boston. Miles was among the first to raise a company of volunteers and take the field in defense of the Union, 1861. Beginning as a lieutenant in the 22d Massachusetts volunteers, he rendered notable service in McClellan's Peninsular Campaign, and became adjutant-general of a brigade. His merits were so conspicuous that by September, 1862, he had been advanced to the rank of colonel, commanding the 61st New York regiment, which he led at Fredericksburg and Chancellorsville. In the historic battles of Williamsburg, Seven Pines (where he was wounded), Gaines Mills, Savage Station, White Oak Swamp, Nelsons Farm, Malvern Hill, Fredericksburg (where he was seriously wounded), and Chancellorsville (where he was left for dead), Miles distinguished himself for skill and daring. He fought in all the battles of the Army of the Potomac, with one exception of the surrender of Lee at Appomattox Court House, Va. At the close of the Civil War he ranked as major-general of volunteers.

MAJ.-GEN. NELSON A. MILES.

Preferring a military life to the mercantile pursuits he had abandoned when he enlisted, he was appointed a colonel in the regular army. He was commissioned brigadier-general in 1880, and commanded the Department of the Missouri for five years, being transferred to Arizona in 1886. General Miles attained the rank of major-general in 1890, becoming in 1896 commander-in-chief of the army. Between 1875 and 1886 he conducted successfully several Indian campaigns, notably those against the Sioux and Apaches, becoming one of the most distinguished of modern Indian fighters. The valuable and efficient service which he rendered the West during this period was formally acknowledged by the legislatures of Montana, Kansas, New Mexico, and Arizona; and at Tucson, November 8, 1887, the citizens of Arizona honored him by the presentation of a handsome sword. The speedy and victorious termination of the Spanish-American War in favor of the United States forces, 1898, was in a large measure due to his energy and masterly generalship, though the only operations in which he took an immediate part were those in Puerto Rico.

MAJOR-GENERAL JOHN R. BROOKE, a native of Pennsylvania, was born at Pottsville, July 21, 1838. When the Civil War began, he enlisted in the 4th Pennsylvania infantry. At the organization of the regiment he was appointed captain, and in November of the same year he was made colonel of the 53d Pennsylvania infantry. He became brigadier-general of volunteers, by promotion, in May, 1864, and was brevetted major-general of volunteers that year. July 28, 1866, he was appointed lieutenant-colonel of the 37th United States infantry. The 37th infantry having been consolidated with the 3d infantry, Brooke was transferred to that organization in March, 1869. He was promoted to the rank of colonel, commanding the 13th infantry, in March, 1879, and was retransferred to the 3d infantry in June of that year. For gallantry in the battles of Cold Harbor, Gettysburg, Spottsylvania Court House, and Totopotomy he received brevets as colonel and brigadier-general. Brooke was made major-general in 1897, and served with distinction in the Spanish-American War in 1898.

MAJ.-GEN. JOHN R. BROOKE.

MAJOR-GENERAL JOSEPH WHEELER, an American soldier and legislator of note, was born in Augusta, Ga., September 10, 1836. His military studies were pursued at West Point, where he graduated in 1859. His first active service was in New Mexico, as lieutenant in the cavalry. He resigned from the United States army in 1861, to take service as lieutenant of artillery in the Confederate forces. His promotion to the command of a regiment, a brigade, a division, an army corps, was rapid. He was in command of the cavalry corps of the Western Confederate army from 1862 until the Civil War closed. General Wheeler declined the chair of philosophy in Louisiana State Seminary in 1866, preferring the life of a planter and lawyer at Wheeling, Ala. He was elected to the House of Representatives in 1880, was reëlected in 1884, and has been in Congress ever since, until May, 1898, when he was appointed major-general of volunteers. General Wheeler served with distinction under Shafter, in the memorable campaign of the Spanish-American War, 1898.

MAJ.-GEN. JOSEPH WHEELER.

AMERICAN NAVAL COMMANDERS OF SPANISH-AMERICAN WAR.

REAR-ADMIRAL WILLIAM T. SAMPSON was born at Palmyra, N. Y., in 1840. He went to the Naval Academy, Annapolis, in 1857, and was graduated just before the Civil War commenced. His services soon advanced him to the rank of lieutenant. He was the executive officer of the *Patapsco* when she was blown up, off Charleston, in January, 1865. His subsequent career, though brilliant, ran, for the most part, in rather quiet channels. He served two terms in the Naval Academy, spent some years in foreign waters, and was at different times Inspector of Ordnance and Chief of the Ordnance Bureau. In 1889 he was advanced to the rank of captain, and given command of the *San Francisco*, and, later, the *Iowa*. When the Spanish-American War opened, Captain Sampson was placed in command of the North Atlantic fleet as acting rear-admiral. The successful blockading of Cuban ports and the annihilation of the Spanish fleet under Cervera are some of the laurels won by this gallant and capable officer.

REAR-ADM. WILLIAM T. SAMPSON.

REAR-ADMIRAL WINFIELD S. SCHLEY.—This distinguished naval officer was born in Maryland, October 9, 1839. He entered the Naval Academy, Annapolis, at fifteen. His first service was on the United States vessel which convoyed home the Japanese Embassy in 1860, remaining in foreign waters until the breaking out of the Civil War. It was the good fortune of Schley, by great skill and bravery, to secure the first prize-ship of the war—the *General Parkhill*. Subsequently he rendered valuable service in Mobile Bay. After the close of the Civil War, Schley was prominent in several historic affairs. The rescue of the Greely Polar Expedition is not the least of his exploits. For a time he was the head of the department of modern languages at the Naval Academy. In the Spanish-American War, 1898, Schley, then a commodore, was put in command of the Flying squadron. In the naval operations which resulted in the destruction of the Spanish fleet under Cervera, off Santiago, Schley won immortal fame by unsurpassed skill and bravery.

REAR-ADM. WINFIELD S. SCHLEY.

ADMIRAL GEORGE DEWEY was born at Montpelier, Vermont, December 26, 1837. He entered the Naval Academy, Annapolis, in 1854, and was graduated in 1858. His first assignment was as a midshipman on the *Wabash*, and two years were spent cruising in Mediterranean waters. Returning to this country in 1860, he secured his commission as a lieutenant and was assigned to the *Mississippi*, one of the West Gulf squadron. He participated in the capture of New Orleans, April, 1862, and in the taking of Port Hudson, and engagements with the Confederates below Donaldsonville in 1863. On the *Agawam*, of the North Atlantic blockading squadron, he had part in the two attacks on Fort Fisher, December, 1864, and January, 1865. During the second attack on Fort Fisher he rendered efficient service, displaying great bravery during action. He was warmly commended by Commodore Thatcher, his superior, and was early rewarded by a commission as a lieutenant-commander. After the Civil War he served on various ships and stations, was Light-house Inspector, and Secretary of Light-house Board. Later he was given command of the *Juniata*, of the Asiatic squadron, and upon attaining his captaincy was honored by appointment to the *Dolphin*, one of the first vessels of the new navy, popularly known as the "White Squadron." In 1885 he commanded the *Pensacola*, then flagship of the European squadron. Dewey was advanced to the rank of lieutenant, 1861; of lieutenant-commander, 1865; of commander, 1872; of captain, 1884; of commodore, 1890; of rear-admiral, 1898—Congress granting him a sword; of admiral, 1899. On the breaking out of the war between Spain and the United States Commodore Dewey was at Hongkong in command of the Asiatic squadron. Forced to leave British waters, with no coaling station nearer than Honolulu, the only course open to him was to take Manila. This, however, involved first the capture and destruction of the Spanish fleet, an undertaking fraught with many difficulties, but which he proceeded to carry forward most effectively. On May 1, 1898, he took his squadron into Manila Bay, engaged and destroyed the Spanish fleet of fourteen vessels of war and three transports, thus annihilating the naval power of Spain in Asiatic waters, and achieving one of the most signal victories in the annals of naval warfare.

ADMIRAL GEORGE DEWEY.

CAPTAIN ROBLEY D. EVANS is a native of Virginia. He was appointed to the Naval Academy at Annapolis, 1860, and was promoted to the rank of ensign in 1863. His mother, who sympathized with the Confederacy, when the war broke out sent in his resignation without consulting him, but he was loyal and repudiated it. In the Civil War he served on the *Powhatan*, was in both attacks on Fort Fisher, and in the land attack received two severe wounds. After the Civil War he was on duty in the Navy Yard at Philadelphia, in the Navy Yard at Washington, on the *Piscataqua* in the Asiatic squadron, on the *Congress* and the *Saratoga* in the European fleet. Evans was advanced to the rank of lieutenant, 1866; of lieutenant-commander, 1868; of commander, 1878, and of captain in 1893. In the Spanish-American War, 1898, Captain Evans commanded the battleship *Iowa*, under Rear-Admiral Sampson, and in the naval battle of July 3d rendered gallant service, justifying his sobriquet in the navy—"Fighting Bob."

CAPT. ROBLEY D. EVANS.

CAPTAIN CHARLES EDGAR CLARK was born in Vermont in 1843, and appointed to the Naval Academy from that State in 1860, remaining there until October, 1863. In that year he entered upon active service in the Civil War as an ensign on the *Ossipee*, of the Western Gulf blockading squadron. He was with his vessel in the battle of Mobile Bay, and took part in the bombardment of Fort Morgan. Within three years he had risen through the ranks of master and lieutenant to that of lieutenant-commander. In 1881, after duty on the training-ship *New Hampshire* and at the torpedo station, he went with the steamer *Ranger* on a survey trip in the North Pacific. In 1896 he was promoted to the rank of captain and assigned to the command of the *Monterey*. He was in command of the magnificent first-class battleship *Oregon*, in 1898, on her memorable trip to join the North Atlantic squadron. In the battle with Cervera's fleet off Santiago Captain Clark displayed great ability, and showed that his ship was a fine fighter as well as a fine sailer.

CAPT. CHARLES EDGAR CLARK.

EMINENT CONFEDERATE STATESMEN AND GENERALS.

JEFFERSON DAVIS was born in Christian County, Kentucky, June 3, 1808, and died at New Orleans, December 6, 1889. Having been educated at Transylvania College, Kentucky, and at West Point, he took part in the Black Hawk War on the northwest frontier during 1831–32, and in the campaigns against the Pawnees and other Indian tribes from 1833 to 1835. Settling in Mississippi, he was elected to Congress in 1845, but soon joined the forces of General Taylor as colonel of volunteers. In the engagements of Monterey and Buena Vista his conduct elicited high praise from his commanding officer. He was then elected to the United States Senate, where he served 1847–51 and 1857–61. During the administration of President Pierce he was the Secretary of War, 1853–57. In the House, during the discussion of the Oregon Bill, Davis had loyally espoused the cause of patriotism, saying in his speech, February 6, 1846, "From sire to son has descended the love of union in our hearts," and in alluding to the battle-fields of the Revolution as "a monument to the common glory of our common country" he added, "Where is the Southern man who would wish that monument less by one of the Northern names that constitute the mass?" In the Senate the doctrine of State rights which ended in secession had begun to influence the mind of Davis, who ardently defended it and maintained the justice of slavery. As Secretary of War, Davis showed uncommon energy, and upon his return to the Senate his ability in debate was unquestionable. He had become one of the Southern leaders, and in January, 1861, he left the United States Senate. When the Southern States seceded and formed the short-lived "Confederacy," Jefferson Davis was chosen President and in that capacity, in which he acquitted himself with rare ability and determination, he will be best known to history.



JEFFERSON DAVIS.

GENERAL THOMAS J. JACKSON was born at Clarksburg, Va., January 21, 1824, and died near Fredericksburg, May 10, 1863, being accidentally shot by Confederate troops in the confusion which followed the battle of Chancellorsville. Like other Confederate leaders, he received his military education at West Point and served in the Mexican War. In 1852 he became a professor of sciences in a Virginia college, at the same time being appointed deacon of the Presbyterian church — in accordance with the strong religious principle which characterized the man, between whom and the soldiers of Cromwell a parallel might be drawn. His tenacity and courage were always conspicuous, the sobriquet "Stonewall" expressing his firmness under assault. General Jackson's military ability was of a high order, as the campaigns in Virginia show. In the Shenandoah Valley, in 1862, he defeated superior Union forces; at Cold Harbor his command played an important part; and at Antietam his conduct achieved brilliant results, while in subsequent services, as leader of nearly half of Lee's army, his strategy and activity in the field rendered him a most formidable adversary. The character of "Stonewall" Jackson was in many respects an ideal one, and well illustrates the entire subordination of the national integrity to State sovereignty in the minds of the foremost champions of secession. To impugn the sincerity of such a man requires a degree of cynicism wholly at variance alike with good sense and good feeling. As with Lee, Stephens, and others, Jackson's attitude toward the Union was but the logical sequence of political principles having their origin in the Articles of Confederation and intensified by the economical results of slavery. It should be borne in mind, moreover, that previous to and during the Civil War the liberties which the Confederacy sought to maintain found ample encouragement in Northern sympathy openly and unmistakably expressed.

GEN. THOMAS J. JACKSON.

GENERAL ROBERT E. LEE was born at Stratford, Va., January 19, 1807, and died at Lexington, Va., October 12, 1870. He was the son of Henry Lee ("Light-Horse Harry") and like all the prominent generals of the Confederate army, Lee was educated at West Point, his career as a cadet being remarkable in that during the entire course he was never reprimanded, never received a mark of demerit, and upon graduation stood first in his class. In the Mexican War he served with distinction, and upon the commencement of the Civil War reluctantly yet decisively cast his lot with the Confederate cause. That he fully realized the seriousness of his position regarding the Union and the supreme obligations of patriotism is attested by his own utterances. Throughout the Civil War Lee displayed consummate skill in his management of the Confederate army. He made few mistakes, and to his extraordinary ability were due in great measure the disasters to the Union armies and the prolongation of the struggle. Much of his prestige was doubtless owing to his personal courage and self-possession, his self-denying sense of duty, and a loftiness of character seldom equaled in military annals. He was one of the greatest of modern commanders and to the last his qualities as a leader were conspicuously shown — as in the battles of the Wilderness and Cold Harbor, where he practically foiled General Grant in the execution of his original design, compelling him to change his base entirely. It was not possible for him to withstand the final combinations aimed at the overthrow of the Confederacy; yet the circumstances of his final surrender and the magnanimous attitude of General Grant must be considered conclusive evidence of the respect inspired by Lee's sincere conviction of right in the position he assumed toward the National Government. In 1865 he became president of Washington College at Lexington, Virginia — now Washington and Lee University — where he remained until his death.



GEN. ROBERT E. LEE.

MAJOR-GENERAL JAMES LONGSTREET, an eminent American soldier, was born in Edgefield District, South Carolina, January 8, 1821. His military education was gained at West Point, where he graduated in 1842. He was on duty in the Mexican War, 1846-48, and was wounded. Afterward, he served as paymaster in the United States army, and was promoted to the rank of major on the staff, in 1856. Longstreet resigned his commission in the National army to take part with the South in the Civil War, in 1861, and participated in the battle of Bull Run. In the early part of 1862 he was made major-general, and won a brilliant reputation in Lee's campaigns against McClellan, Pope, Burnside, and Meade. Later, he was promoted to the rank of lieutenant-general and given the command of a corps. He rendered distinguished service in the battle of Gettysburg, and was conspicuous for masterly strategy in the campaign of the Wilderness. His corps was ordered to Georgia to aid General Bragg in checking the advance of the Union army under General Rosecrans, and took an active part in the battle of Chickamauga. From there it marched to Knoxville, Tenn., and besieged that town, then held by General Burnside. Returning to the East, General Longstreet surrendered with General Lee, in 1865. The Confederate cause being irretrievably lost, General Longstreet decided that he could do the South the most service by accepting unequivocally and fully the results of the war. He did not hesitate to avow his opinions, and accepted the Federal office tendered him by his old army friend, General Grant. He has served the Government as surveyor of the port of New Orleans, commissioner of engineers for Louisiana, minister to Turkey, and as commissioner of railroads, the position he holds now.

MAJ.-GEN. JAMES LONGSTREET.

EMINENT ENGLISH AND AMERICAN WRITERS.

WILLIAM SHAKSPEARE was born at Stratford-on-Avon, April 23, 1564, dying in his native town in 1616, on the fifty-second anniversary of his birth. Accounts of his boyhood are extremely meager and even of his career as actor and dramatist but few authentic details are available. His marriage with Anne Hathaway at the age of nineteen, the death of his only son in 1596, his sojourn in London, and some history of the period during which his earlier plays were produced have been recorded with variations by many biographers. The fact, too, of Shakspeare's worldly prosperity seems to be well established, and the records of his native village bear sufficient evidence of the esteem in which he was generally held. The testimony of personal friends, moreover, especially Ben Jonson, attests the warm-hearted generosity of which the plays of Shakspeare bear internal proof. In an epoch when the heroic exploits of Tell, Joan of Arc, Columbus, and others are called in question or relegated to the realm of tradition, it seems quite consistent with the iconoclastic thought of the times to challenge the authenticity of the Shakspearean dramas. Much scholarly discussion has been devoted to the subject; yet, in view of contemporary judgment and the well-established records of Shakspeare's general career, it is impossible to gainsay the concurrent opinion of more than two and a half centuries. The development of his marvelous imagination, the universal instincts and knowledge of human nature, and profound analysis of character are features of Shakspeare's intellectual life which no commentary can adequately portray, and must be sought in the creations of genius with which he has enriched the world of literature. Only by studious perusal of these immortal dramas—in youth, in middle age, and again in later years—are the transcendent sweetness and power, the comprehensive insight, and human passion of Shakspeare's works revealed.



WILLIAM SHAKSPEARE.

ALFRED TENNYSON was born at Somersby, Lincolnshire, August 6, 1809, and died near Haslemere, Surrey, October 6, 1892. In youth Tennyson was carefully educated; yet in the essentials of learning he was self-taught, his own observation and literary tastes instinctively leading his studies in the direction of the culture to which the poet's imagination owed its rare development. At the time he was chosen laureate, in 1850, he was yet unknown to many of the most prominent thinkers in Europe, although to all lovers of poetry his verses had long been household words. Probably the greatest elegiac poem of any age had appeared, commemorating the death of his friend Arthur Hallam, in that noble lament "In Memoriam," which alone would crown the muse of Tennyson with imperishable fame. With neither the enthralling genius of Byron, the nervous force of Browning, nor the homely pathos which marked the lyrics of Burns and Wordsworth, Tennyson excelled in a certain refined delicacy of insight and grace of expression peculiar to his style, occasionally rising to heights of sublime feeling and enthusiasm for liberty widely opposed to his natural conservatism of thought. Twice did the poet refuse a baronetcy, yet in 1884 he was prevailed upon to accept a peerage. His later efforts were devoted to the drama, opinions differing widely as to the merits of his plays. Regarding his rank among poets of the Victorian age there is no question. He may be properly considered the founder, and only master, of a new school of lyric poetry which died with him. Personally, Tennyson was a recluse, dwelling apart from men, while keenly interested in passing events. He dearly loved England, its government and institutions, seldom manifesting toleration for republicanism, although it were not difficult to find among his verses the most ardent expressions of democratic feeling—as in "Locksley Hall" and "Maud."

ALFRED TENNYSON.

HENRY WADSWORTH LONGFELLOW was born at Portland, Maine, February 27, 1807, and died at Cambridge, Mass., March 24, 1882. Graduating at Bowdoin College, he was retained by that institution as professor of modern languages, meanwhile, for purposes of study, making an extended tour of Europe. In Longfellow the associations of boyhood, the youthful fervor of the scholar, and the benign influence of nature all conspired to nurture the feelings so beautifully expressed in *Morituri te salutamus:*—

"The love of learning, the sequestered nooks,
And all the sweet serenity of books."

His long professorship at Harvard University was attended by unceasing literary activity and a period of prolific intellectual achievement. Already his "Coplas de Manrique" and "Poems on Slavery" had appeared, and now "Voices of the Night," "Evangeline," and numerous other productions elevated him to the highest rank of American poets. The unaffected feeling, classical refinement, and scholarly character of his verse were still more apparent in "The Spanish Student," "Flower-de-Luce," and the exquisite Indian poem "Hiawatha." "The Golden Legend," "Birds of Passage," and many other well-known lyrics and dramatic essays maintained the fame already firmly established. The "Sonnets on Translating the *Divina Comedia*" are among the finest in the language, and the translation itself—occupying nearly thirty years—is a marvel of conscientious study. The personal life of Longfellow, in its ideal beauty and perfection, seems the very flower of mortal attainment. Imbued with a deep religious sentiment which the most poignant bereavements could not affect, his faith is strikingly reflected in his verse. Few men in the history of literature have been so tenderly beloved as he, and few have touched the heart of humanity so gently, so nobly, and affectionately.



HENRY WADSWORTH LONGFELLOW.

JOHN GREENLEAF WHITTIER was born at Haverhill, Mass., December 17, 1807, and died at Hampton Falls, N. H., September 7, 1892. The family generation preceding the poet's were Quakers, and to that sect Whittier adhered. The youth was from earliest years accustomed to toil, and in obtaining an education worked at shoemaking to pay his expenses at Haverhill Academy. Much of his early life on the ancestral farm is portrayed in one of his later poems, "Snow Bound"—an idyl of rural New England in winter sure of permanent popularity. The anti-slavery agitation enlisted Whittier's warmest sympathy, and, as with Longfellow, many of his most stirring lyrics were suggested by the sufferings graphically portrayed in "Uncle Tom's Cabin." Many minor poems, marked by fine sensibility and grace of expression, were published from time to time; and the period of the Civil War drew from Whittier such patriotic fire as is found in "Laus Deo" and other poems of the time. Throughout his poetry there is a strong undertone of religious feeling, now and then rising to an exalted strain of prophecy or stately lament, recalling the voice of the Hebrew psalmist. As a prose writer Whittier was widely known in America, his political papers relating to emancipation, "Supernaturalism in New England," "Leaves from Margaret Smith's Journal," and "Literary Recreations" establishing his place among the most noted authors in this line and likely to insure his literary fame, at least among his countrymen. The close of the war and the effacement of slavery inspired the calmer resignation uttered in "My Psalm," "The Eternal Goodness," and "Our Master"; but to the last Whittier retained his profound interest in national affairs, never removed from the world of larger politics, and always ready with tongue and pen to vindicate the rights of the oppressed, from whose unhappy lot the poet had drawn life-long inspiration.

JOHN GREENLEAF WHITTIER.

EMINENT ENGLISH AND AMERICAN WRITERS—CONTINUED.

SIR WALTER SCOTT was born in Edinburgh, August 15, 1771, and died at Abbotsford, September 21, 1832. Although his manhood was marked by a remarkably robust physique the boy was sickly, becoming afflicted with a lameness which lasted through life. From earliest boyhood Scott was an omnivorous reader, especially of ballads and romance, storing in his mind a thousand details of border warfare destined to enrich his pages and give to his historic novels a vivid picturesqueness unequaled in similar literature. His preferment in public office rendered him at an early period comparatively independent, and certainly no writer ever employed his leisure to more fruitful advantage, poems and romances appearing in rapid succession in the midst of official cares and the exactions of a baronial hospitality which endeared Abbotsford to personages of note and stray pilgrims from every land. The phenomenal ascendency of Lord Byron dissuaded Scott from the pursuit of poetry, and in its stead he turned his attention for a while exclusively to the series of prose works of which "Waverley" was the initial volume. Pitiful indeed is the record of Scott's financial embarrassment, his generous aid to Ballantyne and the silent partnership in enterprises which, through the negligence and incapacity of others, ended, in 1825, in Scott's personal liability of $631,800. Then began his heroic and most honorable task of bending all his energies to the complete satisfaction of his creditors—a labor which gave to the world a signal example of probity and to literature many of its rarest treasures, yet which shortened the life thus dedicated to honor and lent to his declining years pathetic interest. From January 1, 1826, to January 1, 1828, £40,000 were passed to Scott's credit as the result of his superhuman exertions.

SIR WALTER SCOTT.

WASHINGTON IRVING was born in New York City, April 3, 1783, and died at Sunnyside, on the Hudson River, November 28, 1859. Although bred to the law, he quickly discovered an aptitude for literature, and in a series of papers, including the humorous Knickerbocker chronicles, he attained instant popularity both at home and abroad. A prolonged residence in England and on the Continent resulted in the publication of various works, among which the "Sketch-Book" established Irving's title to the highest rank as a classical writer. "The Life of Columbus," "Conquest of Granada," "Life of Goldsmith," "The Alhambra," and other works, enhanced his fame with scholars and critics, and won for him a wide popular approval. Like his devoted personal friend, Scott, Irving embarked in unfortunate commercial enterprises as silent partner, and like Scott was ruined by the venture. And to complete the parallel, Irving's financial stress, stimulating him to renewed energy, was productive of much of his finest work. To Irving it fell to found abroad the reputation of American men of letters. The picturesqueness, grace, and refinement of his style were perhaps more foreign than native; yet the delicate and pervading humor which characterized his earlier writings was essentially American; and if he has occasionally been surpassed in originality and force by authors of a later day, his works must continue to hold a place in English literature which few productions of our century have attained. Rarely has a writer combined more effectively the various styles of which Irving was master, or attained so general an excellence in themes of widely diverse character and treatment. His serious work commended itself to the criticism of scholars; while his lighter vein was equally felicitous, like Hawthorne's subtle humor, being replete with suggestiveness and grace. These literary traits are well illustrated in the "Legend of Sleepy Hollow," the "Life of Washington," and "Tales of a Traveller."

WASHINGTON IRVING.

JAMES FENIMORE COOPER was born at Burlington, N. J., September 15, 1789, and died at Cooperstown, N. Y., September 14, 1851. Entering Yale College at the age of thirteen, young Cooper pursued a course of academic study for three years, afterward being admitted to the navy, where, having completed a service of six years, he obtained the rank of lieutenant. In 1821 he published his first important novel, "The Spy," the power and originality of which received instant recognition both in America and Europe. "The Pioneers," "Leatherstocking Series," "The Pilot," "The Last of the Mohicans," "The Red Rover," "The Prairie," and other tales followed in rapid succession, and as a graphic writer, and especially as a delineator of Indian life and manners, Cooper's preëminence was generally conceded. The liveliness of the narrative, the thrilling scenes depicted, and the absorbing interest of many characters portrayed, contributed to gain for the author a wide popularity. In 1837 Cooper took up his residence in Europe, where his patriotic feelings were excited by foreign criticisms of America, leading him to defend warmly the character of his countrymen, especially in England, where the aspersions were most pronounced. Meanwhile his literary labors were diligently pursued, several of his most important works being produced in the intervals of travel. His success in these ventures, undertaken while abroad, was not remarkable; but upon his return to the United States appeared a series of romances surpassing in originality and interest any save his earliest efforts. His style is easy, devoid of affectation, and well adapted to the subject of his narrative; while his leading characters are drawn with consummate skill, and, if occasionally idealized, in the main correspond with historic evidence.

JAMES FENIMORE COOPER.

NATHANIEL HAWTHORNE was born in Salem, Mass., July 4, 1804, and died at Plymouth, N. H., May 19, 1864. He has given us in his sketch, "The Gentle Boy," some inkling of his own character as a youth, and the shyness therein portrayed was never conquered by Hawthorne himself. His early reading was confined to a few authors, yet they were the masters of English literature, and from acquaintance with them, aided by his marvelous delicacy of insight and rare power of assimilation, Hawthorne undoubtedly derived much of the imaginative power and felicity of style peculiar to his works. Like many children of genius who have finally achieved distinction, Hawthorne's youthful essays were attended with utter failure. Upon his own testimony he was for years the obscurest man of letters in America, the poet Longfellow being of the few who discerned the rare quality of his mind and his exquisite delineations of human life. "The Scarlet Letter," "The House of the Seven Gables," and other works which followed, awakened the public perception, and the blending of pathos and humor, together with an evident moral purpose which characterized his writings, surely, if slowly, raised him to fame. In 1853, through the kindness of his lifelong friend, Franklin Pierce, Hawthorne obtained the consulate at Liverpool, England—a position to which he was indebted for an unwonted share of material prosperity. Travel in Great Britain, and afterward upon the Continent, stimulated his imagination to renewed activity, one of his last and finest romances, "The Marble Faun," being conceived and written at this period. The genius of Hawthorne is at times elusive, yet none the less within its scope, of the highest order, his thought and style establishing for him an enduring place among the masters of English prose. His diction possesses the spontaneity of expression and indefinable charm which mark the purest literary art; and in the motive and execution of his work there is a quality of refined feeling above criticism.


NATHANIEL HAWTHORNE.

EMINENT ENGLISH AND AMERICAN WRITERS—CONTINUED.

RALPH WALDO EMERSON was born in Boston, May 25, 1803, and died in Concord, Mass., April 27, 1882. Descended from an ancestry distinguished in the clerical history of New England, Emerson's earlier manhood was devoted to the ministry. Divergence of views with his congregation touching theological forms and dogmas led to his withdrawal from the pulpit and his retirement to the village of Concord, Mass., which rural retreat was for the rest of his life his home. Here the scholar and philosopher for nearly half a century continued to store the fruits of a literary activity seldom witnessed, recording his imperishable thoughts, and uplifting his countrymen by the force of a noble nature dedicated to the highest service of mankind. As far as possible removed from worldliness and sordid ambition, Emerson was yet eminently practical in his motives and daily intercourse with men. The great moral and political movements of the times elicited his keenest interest and sympathy. His quiet home became the object of many a reverent pilgrimage, and from its hospitable doors no guest ever departed without a sense of having beheld a type of manhood which dwarfed the ordinary achievements of men, and opened to his grateful imagination visions of nobler possibilities in life than he had hitherto deemed compatible with human limitations. Like the Chinese philosopher Mencius, Emerson loved mankind so well that he argued in their behalf the law of original good, disdaining the narrow prejudices of churchmen, the chicanery of politicians, and the utilitarianism of material interests. His appeal was ever from man's lower to his higher nature, like Plato contending that the attainment of the true, the beautiful, and the just constitute the real aspiration of life, and tenderly, if austerely, dissuading his hearers from "the abdication which is called despair."

RALPH WALDO EMERSON.

HENRY D. THOREAU was born in Concord, Mass., July 12, 1817, and died there May 6, 1862. Having graduated at Harvard College in 1837, he taught school for awhile, and finally turned his attention to land-surveying, a profession comparatively ignored by his biographers, yet steadily pursued throughout his life, and contributing materially to a practical livelihood. Thoreau maintained the right to live after his own fashion—even dwelling in Walden Woods as a hermit for two years, that he might meditate in Brahminical solitude, learn the philosophy concealed in a bean-patch and discover just what claims the material side of life has upon man considered as a sentient being. His character was "eccentric," if by the term we mean that it was perfectly simple, natural, and free from conventional standards of propriety. Yet he felt a warm interest in his fellow-townsmen, was always approachable, loved young people, and was perhaps more distinctly American than any other writer of his time. His perpetual delight was in woodcraft, and though not a scientist, averring that "wisdom does not inspect, but behold," his acquaintance with every feature of his native valley was exact as it was profound and reverent. Striking a balance between Emerson's affectionate eulogy and Lowell's savage portraiture, we may best reach a proper estimate of the man. To one who knew and conversed with him his nature appeared singularly sweet and wholesome, and in his works there are to be found passages no reader can ever forget, so full are they of subtle beauty, strength, and wisdom. His brave, defiant attitude before the shams and hypocrisies which often infect the world of politics and trade, as well as the relations of society, was more candid than palatable; yet his absolute sincerity commanded respect. "If I do not keep step with my companions," said he, "it is because I hear a different drummer."


HENRY D. THOREAU.

WILLIAM CULLEN BRYANT was born at Cummington, Mass., November 3, 1794, and died in New York City, June 12, 1878. His early youth was passed amid the beautiful scenery surrounding his country home, his woodland rambles molding in his thoughts the poetic sensibility and love of nature soon to be reflected in his verse. The tastes formed at this period were carefully fostered by his father, who delighted to see in his son his own intellectual gifts perpetuated. The lad's precocity was manifested in verses composed before he was ten years of age, and in equally remarkable effusions following them which required the indorsement of friends to allay public skepticism regarding their authorship. Indeed it may be safely asserted that in Bryant's subsequent poems the grace and charm of these youthful efforts were seldom if ever surpassed. One at least, "Thanatopsis," written at the age of nineteen, revealed in him an almost phenomenal lyric faculty, the poem ranking with the marvels of youthful genius. For a while Bryant forsook his muse and studied law; yet his early love returned to him, and numerous lyrics of exquisite form and expression, together with a few more ambitious flights, marked him as a poet of uncommon worth. His fame became international; and there was in his best verse a simplicity of treatment and truthfulness to nature which appealed strongly to the popular heart. Later in life Bryant became a successful man of affairs and joined the staff of the New York *Evening Post*, finally assuming responsible editorship of that journal, and during the Civil War conducting it with marked loyalty and ability. He was an ardent abolitionist, a warm friend of Lincoln and thorough patriot in life and feeling. Indeed, his earnest love of liberty was attested by the incident of his death, which occurred from injury to the brain received during the unveiling of a monument to Mazzini in Central Park, the severe exposure endured by him at the time terminating in paralysis.


WILLIAM CULLEN BRYANT.

EDGAR ALLAN POE was born in Boston, February 19, 1809, and died in Baltimore, October 7, 1849. Being left an orphan when quite young the lad was adopted by a wealthy gentleman of Richmond, Va., who sent him to England to school. Returning to America, Poe continued his education under private tutors, entering the University of Virginia in 1826. Thus far the life of Poe is clear; but from this moment the accounts of his career are so conflicting that it is difficult to ascertain its true history beyond the facts that he became intemperate, that, as with poor Hartley Coleridge, the passion never again released him from its spell, and that he suffered keenly, not only from the remorse natural to his sensitive nature, but also from the pressure of practical want occasioned by miserably requited literary toil. In the midst of darkness and distress of mind, easily conjectured from his works, to which was added a growing bitterness of spirit incident to unreasoning pride, Poe resorted to literature for a living. The result was unconscious fame to the author, together with a pitiable recompense, the poem best known to the world, "The Raven," bringing him about $10. His prose works were more successful, and with the general public proved both popular and profitable. They are occasionally marked by dramatic power and as products of a weird imagination are conspicuous in American literature. Their tone, however, is morbid in the extreme. It is scarcely to be wondered that his consciousness of indubitable genius should, in the face of his melancholy experience, have engendered a morbid, misanthropic temper visible in many a savage criticism of contemporary authors. Yet other, nobler natures, like young Hazlitt, have lived down despair; and while there is much to commiserate in Poe's actual misfortunes, and a pathetic interest inwoven with the life of one in whom the light of song fell upon impenetrable gloom, we can but deplore the weakness to which he succumbed.


EDGAR ALLAN POE.

EMINENT ENGLISH AND AMERICAN WRITERS—CONTINUED.

HARRIET BEECHER STOWE was born at Litchfield, Conn., June 14, 1812, and died at Hartford, Conn., July 1, 1896. She was a precocious scholar, and her writings date from the period of girlhood. While living in Brunswick, Maine, in 1851, she wrote the remarkable story, "Uncle Tom's Cabin"—possibly the most successful work ever published, its sale in America and England reaching an enormous figure. The story was originally printed in the *National Era*, an anti-slavery paper issued in Washington, D. C., being subsequently given to the world in two volumes, according to the *Edinburgh Review*, more than a million copies being sold in England within a year of its publication, while within that period it had been translated into ten different European languages, including fourteen separate versions in French and German, to which may be now added Chinese and Japanese. The universal interest attracted by this remarkable production was greatly increased by its dramatization; nor has the power of its deep humanity abated, even with the disappearance of the institution it was designed to portray. Having been accused of serious misrepresentation, Mrs. Stowe published, in 1853, a "Key to Uncle Tom's Cabin," the facts therein narrated, drawn chiefly from southern sources, never being successfully refuted. Besides many articles contributed to periodicals in the form of serial stories, sketches, etc., Mrs. Stowe's literary labors embraced much more extended work in novels which have taken high rank among the works of fiction. In the history of authors Mrs. Stowe's position is unique. Great social and political wrongs have from time to time shaken the foundations of thrones and stirred the popular heart, yet none has ever found an interpreter so imbued with the genius of sympathy and the tenderness of Christian compassion as she.

HARRIET BEECHER STOWE.

GEORGE BANCROFT was born at Worcester, Mass., October 3, 1800, and died in Washington, D. C., January 17, 1891. He received a fine education, in this country and Germany, and early turned his attention to literature, his special studies relating to the history of the United States. Seldom in the annals of literary labor has a writer brought to his task so fine a capacity for work and so indefatigable a research as was bestowed upon Bancroft's masterpiece. The first volume was published in 1834, and it was not until the author had reached the age of eighty-two that the final pages issued from his pen. Bancroft's "History of the United States" has become the standard authority for the period it covers, having achieved for its author an international reputation. It is remarkable not only for the excellence of its narrative but also for a philosophical consideration of events and a breadth of view entitling the writer to a prominent rank among historians. Meanwhile official labor and repeated demands upon his public spirit on occasions of civic note taxed severely even his extraordinary energy. In 1838 he was appointed collector of the port of Boston; in 1844 he was the Democratic candidate for governor of Massachusetts, though he failed of an election; in 1845 he was called to the cabinet of President Polk as Secretary of the Navy—his term of office being signalized by the establishment of the Naval Academy at Annapolis and the Astronomical Observatory at Washington. Later he was appointed minister plenipotentiary to Great Britain, and in 1867 he was accredited to the Prussian court in the same capacity. His distinguished talents, affable address, and simplicity of manner insured his popularity at court and found cordial favor with the German people. His services in every office of national trust were marked by sagacity and patriotism, and no American was better adapted to represent his country abroad than one whose earliest and latest years had been devoted to the record of her origin and development.

GEORGE BANCROFT.

WILLIAM LLOYD GARRISON was born in Newburyport, Mass., December 12, 1804, and died in New York, May 24, 1879. From early manhood his life was dedicated to a persistent warfare against slavery, and with the cause of abolition his name is almost exclusively identified. Educated as a printer's apprentice, he soon gave signs of original talent in the establishment of the *Liberator*, a journal devoted to emancipation, which, being first published in 1831, existed until its last issue in 1865 recorded the amendment to the Federal Constitution prohibiting slavery within the borders of the United States. To estimate properly the boldness of Garrison's attitude at this time it is essential to bear in mind the almost universal acquiescence in the institution he sought to overthrow, the statutory provisions of the slave states being scarcely more effective in its maintenance than the pusillanimity of northern men, who, actuated by commercial interests, discountenanced any opposition to what they regarded as of vital interest to their material prosperity. Without courting martyrdom, Garrison's earnest plea in behalf of the negro not only brought obloquy upon him, so far as it was possible to stifle an antagonism so courageous, but even subjected him to personal assault. Yet, concentrating his energies upon the question at issue, this champion of freedom braved temporary defeat, like the entire abolition party, trusting to the public conscience to assert itself in favor of human rights. The Civil War, however, prophesied to him, as it did to all thoughtful watchers of political events, the ultimate triumph of the Union cause and the inevitable destruction of slavery. It may be added that upon the close of the war Garrison accepted the results with philosophic gratitude, disdaining to declaim against the imperfect realization of an ideal order of affairs.

WILLIAM LLOYD GARRISON.

HORACE GREELEY was born at Amherst, N. H., February 3, 1811, and died at Pleasantville, N. Y., November 29, 1872. From early youth the lad evinced a decided taste for books, soon being known as an authority in his native village, especially concerning political affairs. After numerous ventures, at the age of twenty, with only ten dollars in his pocket, he went to New York to fight his way against adversity. An opportunity to establish a paper was followed by other experiments in this line, his growing success finally leading to the founding of the *Tribune*, with which Greeley's subsequent career was inseparably linked. Beginning upon a modest basis, with 500 subscribers, the journal easily made its way until its financial prosperity was at length fully established. Throughout his long connection with this great newspaper Greeley's labors were assiduous, his management of its affairs being shrewd and intelligent, and his writings marked by a fearless patriotism, not always unprejudiced, however, which went far to mold public opinion upon the leading issues of the day. Greeley was an ardent supporter of Mr. Lincoln during the Civil War, rendering him every possible assistance both with tongue and pen. At the close of the war he strongly advocated a general amnesty, attended an unauthorized peace council in Canada, and becoming more than ever absorbed in politics in 1872 permitted his name to go before the country in the candidacy for the presidential office. The anomalous position assumed by him as democratic candidate, his well-known personal foibles and certain questionable details of his public career were loudly heralded, and mercilessly caricatured, by his political enemies. Greeley entered upon the canvass with untiring vigor, yet, although he received nearly three million votes, the prize fell to General Grant, and with his defeat vanished from public affairs one of the most remarkable men of his time—a rare instance of high achievement wrung from the humblest struggles.

HORACE GREELEY.

EMINENT INVENTORS.

GEORGE STEPHENSON was born at Wylam, near Newcastle, June 9, 1781, and died in Derbyshire, August 12, 1848. In childhood he was employed as a cowherd, occupying his leisure moments in building clay engines and various mechanical contrivances, indicating his inherent tastes. Later he drove a gin-horse in a colliery, and fired the engine for his father, at the age of seventeen becoming assistant engineer. At this time he was unable to read, when the opportunity to attend a night school resulted in the rapid acquirement of knowledge and a position at Killingworth Pit worth $486 a year. Meanwhile he had devoted his spare time to a study of mechanics and to experiments having for their object the invention of the locomotive. His first success was the operation of a "traveling engine" running on a tramway between the colliery and the neighboring seaport, nine miles distant. This was July 25, 1814, the locomotive being named My Lord, in honor of his patron, Lord Ravensworth. In 1822 he applied for permission to use his invention on the contemplated Stockton & Darlington Railway—the projectors intending to use horses—with the result that in 1825, September 22, the first passengers and goods were conveyed by a locomotive. A little later his improved engine, the Rocket, ran twenty-nine miles an hour on the new Liverpool & Manchester Railway, though declared impossible by the most eminent engineers of the day. At this moment the era of modern railways began. In recognition of his eminent services in the cause of science, and the benefits inuring to mankind from the inventions now practically applied, the sum of about $5,000 was presented to him in 1815, materially aiding him in his experiments. The far-reaching benefits of his genius are nowhere so apparent as in the gigantic railway systems of America.

GEORGE STEPHENSON.

SAMUEL F. B. MORSE was born in Charlestown, Mass., April 27, 1791, and died in New York, April 2, 1872. He began life as a painter, visiting England with Washington Allston in 1811, and receiving a gold medal for an original design in sculpture. Returning to New York he formed an association of artists afterward known as the Academy of Design. A few years later his attention was drawn to the study of electro-magnetism, and after careful experiments he formulated in his mind a scheme for the purpose of transmitting messages by means of the electric telegraph, and even recording them through certain mechanical signs since distinguished as the Morse alphabet, and destined to perpetuate his fame as an inventor. This notable conception and the delineation of the principles involved occurred in 1832—almost contemporaneous with that other creation of genius, the railway locomotive, which, together with the telegraph, has revolutionized the relations of mankind. In 1835 Professor Morse operated successfully one-half a mile of wire, and in 1837 he filed his caveat at Washington asking Congress to aid him in establishing an experimental line to Baltimore. He was doomed to suffer that neglect which so often seems the fate of genius; and having been refused letters patent in England and meeting with poor success in France, he nerved himself to a struggle with poverty and comparative oblivion lasting four years. The final moments of the night session of Congress in 1843 brought him the long desired appropriation for his experiment. In 1844 the line was completed, and the world was startled by results which must be reckoned among the most brilliant achievements in the annals of science. The patient inventor was honored by decorations from the principal nations of the world, and in 1857 the assembled representatives of European powers presented to him the sum of 400,000 francs ($80,000), in recognition of his eminent services to mankind. Although generally known as the originator of the "Morse Alphabet" used in telegraphy, to this inventor is probably due also the first suggestion of the Atlantic cable, set forth in a letter, August 10, 1843, his submarine lines in New York harbor having been already successfully laid. Nor is it often remembered that Prof. Morse first applied in America the discoveries of Daguerre.

SAMUEL F. B. MORSE.

RICHARD ARKWRIGHT was born in Lancashire, December 23, 1732, and died in Derbyshire, August 3, 1792. Up to his twenty-eighth year he earned his living as a barber, afterward becoming a dealer in hair, and inventing a dye the sale of which enabled him to accumulate a little property. His early attempts to solve the problem of perpetual motion—regarded by Leibnitz and Newton as a chimera — ended, inevitably, in utter failure; yet those experiments turned his mind to inventive pursuits, and ere long his attention was directed to improvements in cotton manufacture. In 1768 Arkwright's spinning jenny was completed. The invention was at first looked upon with great distrust, and indeed Arkwright, who knew nothing of the science of mechanics, gladly availed himself of certain practical suggestions in perfecting his machine. The success of Arkwright was so marked that it is said to have indirectly caused the death, through chagrin, of his rival Hargreaves. He met with bitter opposition on the part of manufacturers actuated by jealousy of his patent rights. By persistent effort, however, the inventor secured a favorable judgment from the court; and although subsequent events proved distressing to Arkwright's equanimity, and even his factory was burned by an excited mob acting in the interest of their employers, his good sense and skill finally silenced opposition. His rare talents were at length rewarded by a competency of £500,000, and at the age of fifty he was enabled to acquire the rudiments of learning which his parents' poverty denied him in his youth. Few inventions have been of greater economic value or more directly beneficial to the working-classes than that of Arkwright, and the honor of knighthood conferred upon him, while but an empty title, was designed to signify the appreciation of his work on the part of his country.



RICHARD ARKWRIGHT.

JOHN ERICSSON was born in Wermeland, Sweden, July 31, 1803, and died in New York, March 8, 1889. When quite young he displayed considerable mechanical ingenuity, and in 1814 was employed in the construction of the grand canal between the Baltic Sea and the German Ocean. Entering the Swedish army in 1820, he rose to the rank of captain, but soon resigned to devote himself exclusively to mechanical pursuits. He now invented the artificial draft for boilers, the principle of which is still in use, and, in 1829, obtained the prize offered by the Liverpool & Manchester Railway for the best locomotive engine, attaining the unprecedented speed of fifty miles per hour. Fire-engines worked by steam and the application of caloric as a motive power next engaged his attention; and emigrating to America in 1839, he first applied the screw to the propulsion of steam-vessels—the invention having been unfavorably received by the British admiralty on the ground that it would prevent steering the vessel. Many ingenious devices followed, adapted to various uses, and evincing an extraordinary fertility of invention. Among them were a direct-acting steam engine; a telescope chimney; a hydrostatic gauge; an alarm barometer; a pyrometer; a rotary fluid motor; a novel sounding apparatus for the sea lead, etc. In the early days of the Civil War Ericsson's crowning achievement appeared in the famous Monitor, which, reaching Hampton Roads March 8, 1862, saved the United States fleet from complete destruction by the Confederate ironclad Merrimac. To his superior skill as an inventor is largely due the revolution in naval architecture inaugurated in the turret-ships constructed under his direction during the war. The "Monitor" system of construction has been abandoned for sea-going vessels, but is still retained for ships intended for harbor defense.



JOHN ERICSSON.

EMINENT INVENTORS—CONTINUED.

JAMES WATT was born at Greenock, Scotland, January 19, 1736, and died at Heathfield, near Birmingham, August 19, 1819. The son of a well-to-do ship carpenter, he early learned to draw, and became a proficient workman in his father's shop. Having learned the trade of mathematical instrument maker in London, he established a shop in the College building at Glasgow in 1755. Here he was an untiring student, mastering the principles of engineering—civil and military—and diverging into studies in antiquity, natural history, philosophy, languages, and art.


JAMES WATT.

John Robinson, the designer and first editor of the *Encyclopedia Britannica*, first called Watt's attention to the possibilities of the steam engine in 1759, suggesting that steam might be applied as motive power to wheel carriages. At that time steam was applied only to pumping water from mines. The imperfections of the Newcomen engine led him to a course of independent thinking which resulted in the discovery of *latent* heat, already known and taught by Dr. Black. Out of this grew the idea of the separate condenser which completed the steam-engine in Watt's mind.

The first model, on account of imperfect mechanical construction, was only partially successful, and a second was begun in 1765. Dr. Roebuck, a man of some wealth, who had gained considerable knowledge of the steam engine from its use in his own collieries, was deeply interested in its improvement. So, in 1767, he entered into partnership with Watt, and after many disappointments, something like a successful model was constructed in 1768, for which he took out a patent in 1769. In 1775 Watt entered into partnership with Boulton, of Birmingham, and began the manufacture of steam engines. In 1782 his double-acting engine was completed. Numerous other inventions, such as the copying-press, the use of steam pipes for house-warming, the centrifugal governor for regulating the speed of engines, etc., are also connected with his name.

ROBERT FULTON was born at Little Britain, Pa., 1765, and died at New York, February 24, 1815. As a child all his hours of recreation were passed in shops and in drawing. At seventeen he had become so much of an artist as to make money by portrait and landscape painting in Philadelphia. In 1786 Fulton went to London, and was received into the family of Benjamin West, under whose instruction he studied for several years. He abandoned painting in 1793, and devoted himself to civil and mechanical engineering, giving much thought to the improvement of inland navigation. He removed to Paris in 1794. From 1797 to 1803 he made a number of indifferently successful experiments with a submarine boat and torpedo. As early as 1793 Fulton began to turn his attention to the subject of steam navigation, and in 1803 he launched a steamboat on the Seine, which immediately sank owing to faulty construction of the frame. A new boat was built with the old machinery, which made a successful trip on the Seine, August 9, 1803, but attained no great speed. Returning to the United States, Fulton resumed his experiments there, and finally the "Clermont" steamed up the Hudson from New York to Albany, August 11, 1807, making the voyage, 150 miles, in thirty-two hours. The success of the "Clermont" was followed by a rapid multiplication of river steamers and ferry boats built under Fulton's supervision. In 1814 Fulton submitted to the coast and harbor committee plans for a steam warship to carry forty-four guns, and a boat of that description was successfully launched. The last subject to which Fulton's energies were devoted was a modification of his submarine boat called the "Nautilus," but only the hull of the projected craft was completed before his death.

ROBERT FULTON.

THOMAS ALVA EDISON was born at Milan, Ohio, February 11, 1847, and now resides at Orange, New Jersey, where he has one of the best equipped experimental and test laboratories in the world. Edison's early life was characterized by the love of experiment which dominates it now. Having had but two months of regular schooling, at the age of twelve he started out to make his way in the world as newsboy on the Grand Trunk Line running into Detroit. He snatched a station-master's child from before an approaching train, and thus earned his first lessons in telegraphy. He soon became one of the most expert operators on the road, but he was always more of an inventor than an operator, and because of unpardonable blunders due to his passion for improvement he often found himself out of a situation. In 1869 he went to New York City penniless and in debt on account of the expense of his experiments. Here, after a vain attempt to interest the telegraph companies in his inventions, he established himself as an electrical expert, making a specialty of telegraphy. The quick location of a flaw in the Western Union Company's Albany wire established his value in New York as an expert and drew the attention of the telegraph companies to his patented devices.

THOMAS ALVA EDISON.

Edison received a check for $40,000 as his share in a single invention—an improved stock printer. This success gave him a national reputation and induced several New York capitalists to accept his offer to experiment with the incandescent electric light, and it is by his success in perfecting the incandescent lamp that he is chiefly known. An idea of what Mr. Edison's work means to the world may be gained from the fact that the duplex and quadruplex systems of telegraphy, begun by him in 1869 and finished after six years of work, have saved in America alone the immense sum of $15,000,000. By the quadruplex system four messages can be transmitted simultaneously over one wire. Among his other inventions are the carbon telephone transmitter, the microtasimeter, the aerophone, the megaphone, the phonograph, etc.

ALEXANDER GRAHAM BELL was born at Edinburgh, Scotland, March 3, 1847, and now resides at Washington, D. C. His father, Alexander Melville Bell, was the inventor of the system by which deaf people are taught to read speech by observing the motion of the lips.

In 1872 the Bells came to America, and young Alexander became widely known in Boston as an authority in the teaching of the deaf and speechless. In 1873 Bell began to study the transmission of musical tones by telegraph. Until the close of 1874 his experiments seemed to promise nothing of practical value, but in 1875 he began to transmit vibrations between two armatures, one at each end of a wire. In November, 1875, he discovered that the vibrations created in a reed by the voice could be transmitted so as to reproduce sounds and words. With an old cigar box, two hundred feet of wire, and two magnets from a toy fish pond, the first Bell telephone was brought into existence and perfected to such an extent as to allow of its exhibition at the Centennial Exposition, where a display of its speaking powers was made on Sunday, June 25, 1876. The next year Bell made the telephone of practical value. The same idea had been taken up by Elisha Gray and Edison. Both Mr. Gray and Mr. Bell filed their caveats upon the telephone upon the same day—February 14, 1876, but it was Bell's good fortune to be first to make his device practically effective. In 1880 he was honored with the Volta prize of $10,000, which he devoted to founding the Volta Laboratory in Washington, an institution for the use of students. The photophone upon which he has worked also stands high as a scientific achievement. Prof. Bell's energies now are given up to study, and efforts to alleviate the condition of the deaf and speechless.

ALEXANDER GRAHAM BELL.

EMINENT STATESMEN AND PATRIOTS.

Marie Jean Paul, Marquis de La Fayette, was born in the Province of Auvergne, France, September 6, 1757, and died in Paris, May 20, 1834. He was but twenty years of age when his ardent love of liberty prompted him to espouse the cause of the colonies, forsaking every allurement of ease and distinction at home that he might offer his services unconditionally to the Continental Congress. Never was sacrifice of personal interests more generously displayed; and Congress, guided by the cordial encouragement of Washington, readily responded to the desires of the young enthusiast. Intrepidity in action and a discretion beyond his years, coupled with an unwavering adherence to the principles of the Revolution and rare generosity of nature, elevated La Fayette in the general esteem, and to Washington especially he became closely bound by personal as well as military ties. Returning to France upon the declaration of peace, La Fayette's courage and talents were enlisted in various popular reforms, and his immunity from danger during the Reign of Terror may be traced to his unfailing devotion to liberty and the prestige acquired by his fame as a republican rather than to his exalted rank. An instance of his sincerity of nature and his courageous bearing is afforded by his resistance to the arbitrary conduct of Charles X., and his attitude towards Louis Philippe, to whom he openly declared his republican sentiments. His rescue of Marie Antoinette from the hands of the mob, his brave defiance of usurpation, and the intense zeal and loyalty of his character compelled universal deference. His later visit to the United States, in 1824, occasioned the greatest enthusiasm and his sojourn as the nation's guest forms an interesting page of America's history.



MARIE JEAN PAUL, MARQUIS DE LA FAYETTE.

Daniel O'Connell was born in County Kerry, Ireland, August 6, 1775, and died at Genoa, Italy, May 15, 1847. Having been educated at a Jesuit college in France, he showed early proof of talent which upon his return to Ireland was devoted to the cause of Catholic emancipation. His careful study of the law enabled him to avoid technical offense to his antagonists, and his impassioned eloquence and moderation rallied to his aid the strongest elements of his party, while the popular sympathy accorded to his brilliant leadership enthusiastic support, his audience at times having been estimated at 500,000 persons. Filled with horror by the excesses of the French Revolution, of which he had been an eyewitness, O'Connell deprecated all resort to violence, declaring that "he would accept of no social amelioration at the cost of a single drop of blood." The signal triumph of his cause in 1820 vindicated alike its justice and the patient contention of its champion. The repeal of the union, ardently advocated by O'Connell in later years, was ineffectually urged by him; yet during the agitation his marvelous faculty of organization, his clear perception of the power of the church as a political influence, and his tenacity in maintaining the rights of the Catholic party were nigh achieving success. Foiled by parliamentary opposition, there arose among O'Connell's countrymen during his final efforts in their behalf a more aggressive element, appealing to physical force and the violent measures discountenanced by their former leader. Dissensions followed, tending to embitter and estrange the feelings of him to whom the national aspirations had owed so much. The party of "Young Ireland" derided the abandonment of extreme methods, from which their leader had steadily dissuaded his followers, and a determined opposition compelled him to relinquish his power. O'Connell's health declined, and he died while seeking recuperation in a journey to Rome.

DANIEL O'CONNELL.

Thaddeus Kosciuszko was born in Lithuania, Poland, February 12, 1746, and died in Switzerland, October 17, 1817, having been fatally injured by a fall from his horse. In 1776 he embarked for America to cast his lot with the colonial cause, being commissioned officer of engineers, and planning the fortifications of Bemis Heights, where the army of General Gates successfully resisted the British assaults upon its position. Kosciuszko was subsequently the chief engineer in the erection of works at West Point, and served with distinction as Washington's adjutant, being honored with the rank of brigadier-general and the thanks of Congress. Like those of Baron Steuben, the services of Kosciuszko during the Revolution, while not always partaking of actual field operations, were of the highest importance to the struggling colonies, commending his memory to the lasting gratitude of Americans. Upon his return to Poland in 1786 the heroic efforts to attain independence which convulsed his native country called forth Kosciuszko's devoted valor and patriotism. Scarcely does history record a more unrighteous conspiracy against human liberty than that which nerved him to brave resistance. Yet his victories of arms and his heroic defense of Warsaw were powerless to avert the subjugation and partition of his fatherland by Russia and Prussia. Being captured, he was imprisoned two years in St. Petersburg, the Czar, however, magnanimously offering him his own sword upon his release, which Kosciuszko declined, saying: "I have no use for a sword —I have no country to defend." Kosciuszko revisited America in 1797. Few patriots have displayed a more self-sacrificing love of liberty, and few have elicited, from friends and foes alike, so genuine an admiration.



THADDEUS KOSCIUSZKO.

Louis Kossuth—Hungarian patriot—was born in Monok, Hungary, April 27, 1802. He received a superior education, including a legal and philosophical course of study, and early became absorbed in the thought of Hungarian independence. In the face of overwhelming obstacles he roused the sleeping energies of his countrymen by open denunciation of Austrian oppression, vindicating the right of free speech in publications of strong liberal influence. His hostility to the government finally led to his arrest in 1837 and condemnation to four years' imprisonment—a sentence partially remitted through the powerful opposition of the liberal diet. The elections of 1847 and the Paris Revolution of 1848 intensified the reactionary spirit throughout the kingdom. Metternich fled from Vienna; Kossuth was hailed in the ancient capital by an enthusiastic populace, and Ferdinand yielded to Hungary a separate ministry, in which Kossuth held the portfolio of finance. In the national assembly at Pesth Kossuth endeavored to harmonize the conflicting elements animated by social prejudice and dissensions arising from intrigues fomented by Austrian agents. No hardships or vicissitudes of fortune daunted his courageous spirit, his energies being untiringly devoted to his country's freedom. Open hostilities finally occurred, ending in the defeat of the liberal forces and the triumph of the government, whereupon Hungary sought to sever its allegiance to Austria, but was repressed by Russia's intervention. Despairing of success, Kossuth sought refuge in Turkey, suffering imprisonment there; went to England, and finally to America, being received as the nation's guest and welcomed with especial honors. He returned to Europe and after a residence of ten years in London, removed to Turin, Italy, where he died March 20, 1894. His body was taken to Budapest and interred with great public honor.

LOUIS KOSSUTH.

EMINENT STATESMEN AND PATRIOTS — CONTINUED.

BENJAMIN DISRAELI, whose father was of Hebrew descent, was born in London, December 21, 1805, and died April 19, 1881. In youth he became widely known as an author, and throughout his life he ranked with the foremost writers of the day. In 1831 he stood for Parliament as an extreme conservative, but was defeated. Being again defeated in 1835, he was finally returned to the House of Commons in 1837. His maiden speech — hooted and hissed after the manner of British parliamentary displeasure — closed with these prophetic words: "I am not surprised at the reception I have experienced. . . . I shall sit down now, but the time will come when you will hear me." Gradually his proud ambition was fulfilled. Disraeli soon developed a mastery of political affairs and a command of caustic invective which rendered him at once hated and feared in the Commons, and finally, from the leadership of his party, elevated him to the position of premier. In 1859 he introduced a reformatory franchise measure, the rejection of which compelled his withdrawal from office. At this time a writer in the *Quarterly Review* ascribed to Disraeli "unrivaled powers for conducting his party into the ditch." The Reform Bill of 1867 marked his quality as a statesman; and, although his sympathies with the people were often called in question, the practical results of this radical measure insured the public admiration. Disraeli maintained to the last his Tory attitude, being a Briton of Britons in his conception of allegiance to the crown, urging the Queen to assume the title "Empress of India," and devoting his best energies to the aggrandizement of the nation and the consolidation of imperial interests. Seldom has a British statesman acquired greater prestige among foreign nations—as was manifest in the Berlin Congress of 1878. In 1877 Disraeli took his seat in the House of Lords as Earl of Beaconsfield, and among other honors may be mentioned his election to the position of lord rector of Glasgow University in 1873.



BENJAMIN DISRAELI.

WILLIAM EWART GLADSTONE was born in Liverpool, December 9, 1809; died at Hawarden, May 19, 1898. Up to the time of his retirement from public life, in 1896, he continued to display the ardor which inspired his youthful efforts, bringing to his task as premier an intellectual and physical energy almost unique in the records of statesmen. Gladstone's sympathies with the popular weal were early manifested in his arraignment of Bourbon misrule in Naples and in his encouragement to struggling Italy. With his entrance to the Commons, in 1832, was inaugurated by him the series of reforms which have become identified with his name, although up to the year 1852 his affiliations were conservative. As Chancellor of the Exchequer he showed a mastery of finance which confounded his political enemies; fell from power only to regain it speedily; defied the House of Lords; carried through remedial legislation in the face of overwhelming obstacles, and held such command of the House by his eloquence and ability that all parties were compelled to listen to him. The triumph of his bill for the disestablishment of the Irish Church was achieved under the most discouraging conditions, although warmly supported by the Commons. Its final acceptance by the Peers was a forcible, though unwilling, recognition of Gladstone's power. The cause of Home Rule in Ireland elicited his unrivaled powers as a statesman, and its success would have been the crowning triumph of his political life. Nor did Parliament alone claim the exercise of Gladstone's mental activity, the pauses in official labor having been occupied with recondite studies — especially relating to the semi-mythical Homeric era. The bitter prophecy of Disraeli that Gladstone would either ruin his country or go mad was not fulfilled. His opponents were many, but it is quite possible for thoughtful and candid students of politics to distrust the wisdom of his measures while cordially admitting the marvelous address with which they were urged.



WILLIAM EWART GLADSTONE.

PRINCE VON BISMARCK was born in Brandenburg, April 1, 1815, and died July 30, 1898, the family having been for more than five centuries distinguished through loyalty to the electors of Brandenburg and the kings of Prussia. A somewhat wild and erratic youth at last gave place to more sedate manhood when, after the revolution of 1848, Bismarck's ardent efforts were devoted to the consolidation of the empire and the enlargement of royal prerogatives — a policy foreshadowing the crowning achievement of his life. The art of diplomacy now became with him an absorbing study. As ambassador to Paris, in the diet at Frankfort, as envoy to the Russian court, and as prime minister of Prussia his genius imperceptibly molded the administration of foreign affairs. No scruples, no idle courtesies, were suffered to thwart the will of the "Iron Chancellor" or delay his grand purpose — the unity of the fatherland. Seeking aid from Austria in 1864, that he might acquire Schleswig-Holstein, he turned sharply upon his ally two years later and drove her from all participation in German interests. With France, with Italy, with Russia his schemes were profoundly laid; nor was it until the Franco-Prussian War of 1870 that the true significance of Bismarck's subtle policy became apparent. The North-German Confederation was then amplified; the recalcitrant southern states united in a common cause; victories unprecedented in history crowned with success the German arms, and in the midst of triumph the empire was proclaimed. All this was the patient, untiring development of the comprehensive and passionately loyal thought of Bismarck. His conflict with the Ultramontanes elicited Bismarck's extraordinary energy and resolution. He contended that the Catholic clergy assumed an attitude inimical to the national interests; and in denying them the coveted participation in temporal affairs, he argued warmly for the inviolability of national prerogatives. In 1874 an attempt was made upon his life because of the church laws enacted through his influence. To the people who congratulated him upon his escape he said calmly: "The great work will not be prevented by such measures; the power of the united German nation will carry it to a successful issue." To this high courage and confidence in the support of those to whom the welfare of the fatherland was paramount is to be ascribed much of the popular enthusiasm which he inspired.



PRINCE VON BISMARCK.

LÉON GAMBETTA was born at Cahors, France, October 30, 1838, and died December 31, 1882. Although of obscure Genoese-Jewish origin, his father being a small shopkeeper, the lad's mother early perceived in him indications of uncommon talent, and provided carefully for the education which in 1858 led to a study of the law and Gambetta's ultimate success as one of the most brilliant advocates of his time. Throughout his life his instincts were strongly republican, but it was not until the occurrence of the Franco-Prussian War that Gambetta's aversion to monarchy found practical utterance. During the investment of Paris he had escaped by balloon to rouse the provincial forces to renewed energy; and when at last capitulation followed and a provisional government of monarchical tendencies was established, Gambetta's fiery eloquence was devoted to the advocacy of a republic, and he was regarded the leader of his party when in 1875 the National Assembly declared the new constitution. At this crucial period of political affairs his signal energy and vigilance thwarted the intrigues of royalists and stirred the democratic thought of his countrymen. In every momentous issue of public affairs his voice was raised in behalf of stable government. While ardently maintaining the cause of social reform, he still held aloof from the doctrines of socialistic demagogues; demanded the widest scope of governmental action, and, although defeated in his schemes for their amelioration, clearly demonstrated the defects of existing laws touching the electoral franchise. The consolidation of republican principles throughout the country fully vindicated the foresight, as well as the conviction of the nation's patriotism, which had stimulated him to ceaseless exertions in its behalf. Yet at the time he preferred to retain his position as Speaker of the Chamber of Deputies, refusing to accept office, and deferring personal ambition until the retirement of the Ferry ministry, when he was called to President Grévy's cabinet, though his elevation to power was of short duration.

LÉON GAMBETTA.

POPULATION OF THE UNITED STATES, LATEST RETURNS

BY STATES, COUNTIES, CITIES, TOWNS, BOROUGHS, AND VILLAGES

In the following tables are given all the incorporated cities, towns, boroughs, and villages of each State and Territory for which the latest population has been returned separately, from that of the townships to which they belong, by the census enumerators. These places are arranged alphabetically under States and Territories, and furnish a complete list of all cities, towns, boroughs, and villages that appear in the Thirteenth Census (Population of 1910) of the United States. When city or village is not located on the map, the county is given with index.

ALABAMA. Population, 2,138,093

COUNTIES

Pop.1910		
20,038	Autauga	E 5
18,178	Baldwin	I 3
32,728	Barbour	G 8
22,791	Bibb	D 4
21,456	Blount	C 5
30,196	Bullock	F 7
29,030	Butler	G 5
39,115	Calhoun	C 7
36,056	Chambers	E 8
20,226	Cherokee	B 7
23,187	Chilton	E 5
18,483	Choctaw	G 2
30,987	Clarke	G 3
21,006	Clay	D 7
13,385	Cleburne	C 7
26,119	Coffee	H 6
24,802	Colbert	A 3
21,433	Conecuh	H 5
16,634	Coosa	E 6
32,124	Covington	H 6
23,313	Crenshaw	G 6
28,321	Cullman	B 5
21,608	Dale	H 7
53,401	Dallas	F 4
28,261	Dekalb	B 7
28,245	Elmore	E 6
18,889	Escambia	H 4
39,109	Etowah	B 6
16,248	Fayette	C 3
19,369	Franklin	B 3
26,230	Geneva	H 7
22,717	Greene	E 3
27,883	Hale	E 3
20,943	Henry	G 8
32,114	Houston	H 8
32,918	Jackson	A 7
226,476	Jefferson	C 5
17,487	Lamar	C 2
30,936	Lauderdale	A 3
21,984	Lawrence	A 4
32,867	Lee	E 8
26,880	Limestone	A 4
31,894	Lowndes	F 5
26,049	Macon	F 7
47,041	Madison	A 5
39,923	Marengo	F 3
17,495	Marion	B 3
28,553	Marshall	B 6
80,854	Mobile	I 2
27,155	Monroe	G 4
82,178	Montgomery	F 6
33,781	Morgan	B 5
31,222	Perry	E 4
25,055	Pickens	D 2
30,815	Pike	G 7
24,659	Randolph	D 8
25,937	Russell	F 8
20,715	St. Clair	C 6
26,949	Shelby	D 5
28,699	Sumter	E 2
37,921	Talladega	D 6
31,034	Tallapoosa	E 7
47,559	Tuscaloosa	D 3
37,013	Walker	C 4
14,454	Washington	H 2
33,810	Wilcox	G 4
12,855	Winston	B 4

Incorporated Cities, Towns, and Villages

1,141	Abbeville	G 8
649	Adamsville	C 5
4,313	Alabama City	B 7
1,544	Albertville	B 6
1,710	Alexander City	E 7
640	Aliceville	D 2
1,071	Altoona	B 6
2,480	Andalusia	H 5
12,794	Anniston	C 7
431	Ariton	G 7
479	Ashford	H 8
1,062	Ashland	D 7
278	Ashville	C 6
1,715	Athens	A 4
1,060	Atmore	H 3
2,513	Attalla	B 6
1,408	Auburn	F 7
671	Austinville, Morgan	B 5
313	Autaugaville	F 5
3,600	Avondale	D 5
307	Banks	G 7
143	Batesville	F 8
749	Bay Minette	I 3
345	Beatrice	G 4
201	Bellwood	H 7
372	Berry	C 3
10,864	Bessemer	D 5
256	Billingsley	E 5
132,685	Birmingham	D 5
485	Black	H 7
3,500	Blocton	D 4
287	Blountsville	B 5
117	Blue Springs	G 7
1,010	Boaz	B 6
350	Bolling	G 5
803	Brantley	G 6
2,185	Brewton	H 4
2,125	Bridgeport	A 7
1,502	Brighton, Jefferson	C 5
623	Brookside	C 5
815	Brundidge	G 7
754	Calera	D 5
648	Camden	G 4
896	Camp Hill	E 7
403	Capital Heights, Montgomery	F 6
1,627	Carbon Hill	C 3
426	Cardiff	C 5
444	Carrollton	D 3
225	Castleberry	H 4
256	Center	B 7
730	Centerville	E 4
269	Cherokee	A 2
449	Childersburg	D 6
835	Citronelle	H 2
1,123	Clanton	E 5
1,130	Clayton	G 7
580	Clio	G 7
685	Coal City	C 6
503	Coffee Springs	H 7
673	Collinsville	B 7
1,122	Columbia	H 8
1,079	Columbiana	D 6
1,747	Cordova	C 4
478	Courtland	A 4
650	Cuba	F 2
2,150	Cullman	B 5
1,193	Dadeville	E 7
127	Daviston	D 7
382	Dayton	F 3
194	Deatsville	E 6
4,228	Decatur	A 4
279	Deer Creek, Walker	C 4
2,417	Demopolis	F 3
916	Dora	C 4
7,016	Dothan	H 7
288	Dozier	H 6
315	Eclectic	E 6
165	Eden	C 6
393	Edwardsville	C 8
1,679	Elba	H 6
188	Elkmont	A 4
8,000	Ensley	C 5
2,322	Enterprise	H 7
374	Epes	E 2
94	Estaboga, Talladega	D 6
4,259	Eufaula	G 8
321	Eunola	H 7
1,001	Eutaw	E 3
1,582	Evergreen	H 5
590	Fairhope	J 3
237	Fairview, Morgan	B 5
835	Falkville	B 5
352	Faunsdale	F 3
636	Fayette	C 3
398	Fitzpatrick	F 7
197	Flint	B 4
539	Flomaton	H 4
2,439	Florala	H 6
6,689	Florence	A 3
893	Fort Deposit	F 5
1,317	Fort Payne	B 7
257	Fruithurst	C 7
518	Fulton	G 3
125	Furman	G 5
10,557	Gadsden	C 7
532	Gainesville	E 2
145	Gastonburg, Wilcox	G 4
204	Gaylesville, Cherokee	B 7
969	Geneva	H 7
999	Georgiana	G 5
4,214	Girard	F 8
336	Glenwood	G 6
740	Goodwater	D 7
707	Gordo	D 3
293	Gordon	H 8
347	Goshen	G 6
428	Graysville, Jefferson	C 5
2,048	Greensboro	E 3
3,377	Greenville	G 5
356	Guin	C 3
1,145	Guntersville	B 6
750	Gurley	A 6
286	Hackleburg	B 3
1,111	Haleyville	B 3
422	Hamilton	B 3
464	Hanceville	B 5
300	Hardaway	F 7
1,159	Hartford	H 7
1,374	Hartsell	B 5
1,090	Headland	H 8
839	Heflin	C 7
202	Hillsboro	A 4
344	Hobson, Calhoun	C 7
688	Hollins	D 6
234	Hollywood	A 6
7,611	Huntsville	A 5
764	Hurtsboro	F 8
982	Ironaton	D 7
572	Irondale	D 5
1,379	Jackson	H 3
2,231	Jacksonville	C 7
2,509	Jasper	C 4
413	Jemison	E 5
104	Jenifer	C 7
442	Jones Mill	H 3
1,979	Jonesboro	D 4
167	Joppa	B 5
261	Kennedy	C 3
340	Kinsey	H 8
1,632	Lafayette	E 8
3,820	Lanett	E 8
314	Langston	B 6
810	Leeds	C 5
540	Leighton	A 4
600	Linden	F 3
1,053	Lineville	D 7
877	Livingston	E 2
483	Louisville	G 7
1,384	Luverne	G 6
184	McWilliams	G 4
426	Madison	A 5
1,834	Marion	E 4
539	Midland City	H 8
464	Midway	F 8
529	Millport	C 2
51,521	Mobile	I 2
616	Monroeville	H 4
923	Montevallo	D 5
38,136	Montgomery	F 6
137	Mooresville, Limestone	A 4
299	Morris, Jefferson	C 5
354	Moulton	B 4
253	Moundville	E 3
130	Muscadine	C 8
392	Nauvoo	C 4
515	Newbern	E 3
328	New Brockton	H 7
6,118	New Decatur	A 4
301	New Hope	A 6
524	Newton	H 7
522	Newville	H 8
500	Northport	D 3
512	Notasulga	E 7
1,065	Oakman	C 4
609	Oneonta	C 5
4,734	Opelika	E 8

ALABAMA—Continued

Pop.1910		
863	Opp	H 6
255	Orrville	F 4
1,090	Oxford	C 7
2,229	Ozark	G 7
534	Paint Rock	A 6
106	Pansey	H 8
530	Pell City	C 6
4,555	Phoenix	F 8
214	Pickensville	D 2
2,226	Piedmont	C 7
541	Pinckard	H 7
627	Pineapple	G 5
470	Pinehill	G 4
358	Pinkney	C 6
599	Pollard	H 4
3,690	Pratt City	C 5
2,222	Prattville	F 5
483	Ragland	C 6
472	Red Bay	B 2
317	Red Level	H 5
550	Reform	D 3
85	Renfroe	D 6
331	Repton	H 4
760	River Falls	H 5
277	Riverside	C 6
2,034	Roanoke	D 8
349	Rock Mills	D 8
210	Round Mountain	B 7
2,046	Russellville	B 3
230	Rutledge	G 6
1,350	Samson	H 6
491	Sandusky, Jefferson	C 5
742	Sanford	H 6
1,019	Scottsboro	A 7
312	Seale	F 8
120	Searight	H 5
133	Seddon	C 6
13,649	Selma	F 4
4,865	Sheffield	A 3
896	Slocomb	H 7
422	Smith Hill, Bibb	D 4
350	Springville	C 6
574	Stevenson	A 7
619	Sulligent	C 2
1,456	Sylacauga	D 6
5,854	Talladega	D 6
1,347	Tallassee	F 6
1,181	Thomasville	G 3
263	Thompson	F 7
344	Town Creek	A 4
235	Townly	C 4
198	Trinity	A 4
4,961	Troy	G 7
8,407	Tuscaloosa	D 3
3,324	Tuscumbia	A 3
2,803	Tuskegee	F 7
4,055	Union Springs	F 7
1,836	Uniontown	E 4
423	Vernon	C 2
79	Vienna	D 2
995	Vincent	D 6
426	Wadley	D 7
204	Walnut Grove, Etowah	B 6
660	Warrior	C 5
435	Waterloo	A 2
256	Webb	H 8
435	Wedowee	D 8
892	West Blocton, Bibb	D 4
1,103	Wetumpka	E 6
187	Whatley	G 3
249	Whiteoak Springs	G 8
933	Wilsonville	D 5
419	Winfield	C 3
710	York	F 2

ALASKA. Population, 64,356

TOWNS

318	Afognak	F 6
151	Anvik	D 4
446	Barrow	A 5
144	Circle	C 8
337	Cape Prince of Wales	C 2
185	China	D 7
566	Chignik	G 5
1,152	Cordova	
289	Council	C 3
1,722	Douglas	F 11
178	Eagle	C 9
98	Ellamar	E 7
321	Fort Yukon	C 8
3,531	Fairbanks	C 7
221	Gambell	
445	Haines	E 11
462	Hoonah	F 11
200	Howkan	G 12
1,644	Juneau	E 12
232	Kake	
549	Karluk	
129	Kasaan	F 12
250	Kenai	E 6
1,613	Ketchikan	F 12
351	Killisnoo	
241	Klawock	F 12
245	Klukwan	
438	Kodiak	F 6
231	Koserefsky	D 4
602	Metlakatla	F 12
2,600	Nome	C 2
230	Mulato	
585	Petersburg	F 12
243	Point Hope	
119	Rampart	C 7
173	Seldovia	E 6
534	Seward	E 6
118	Shakan	F 12
1,039	Sitka	F 11
872	Skagway	E 11
415	St. Michael	D 3
233	Susitna	
398	Tanana	C 6
1,222	Treadwell	F 12
247	Unalakleet	D 4
281	Unalaska	G 1
108	Unga	G 3
810	Valdez	E 7
743	Wrangell	F 12
271	Yakutat	E 10

ARIZONA. Population, 204,354

COUNTIES

9,196	Apache	L 5
34,591	Cochise	L 12
8,130	Coconino	F 4
16,348	Gila	I 8
23,999	Graham	K 10
....	Greenlee (pop. incl. in Graham Co.)	L 9
34,488	Maricopa	F 8
3,773	Mohave	C 5
14,603	Navajo	J 5
19,686	Pima	F 11
9,045	Pinal	H 10
6,766	Santa Cruz	I 1[illegible]
15,996	Yavapai	E 6
7,733	Yuma	C [illegible]

Incorporated Cities and Towns

9,019	Bisbee	K 13
275	Chloride	B 5
4,874	Clifton	M 9
6,437	Douglas	L 13
1,633	Flagstaff	G 5
807	Florence	H 9
7,083	Globe	I 9
2,393	Jerome	F 6
1,692	Mesa	G 9
5,010	Morenci	L 9
3,514	Nogales	I 13
11,134	Phœnix	F 8
500	Pima	K 10
5,092	Prescott	F 7
939	Safford	K 10
595	Solomonsville	L 10
1,473	Tempe	G 9
904	Thatcher	K 10
1,582	Tombstone	K 12
13,193	Tucson	I 11
570	Wickenburg	E 8
1,267	Williams	F 5
2,381	Winslow	I 6
2,914	Yuma	A 10

ARKANSAS. Population, 1,574,449

COUNTIES

16,103	Arkansas	H 5
25,268	Ashley	G 7
10,389	Baxter	I 1
33,389	Benton	B 1
14,318	Boone	D 1
14,518	Bradley	F 7
9,894	Calhoun	F 6
16,829	Carroll	C 1
21,987	Chicot	H 7
23,686	Clark	D 5
23,690	Clay	J 1
11,903	Cleburne	G 2
13,481	Cleveland	F 6
23,820	Columbia	D 7
22,729	Conway	E 3
27,627	Craighead	I 2
23,942	Crawford	B 2
22,447	Crittenden	J 3
14,042	Cross	I 3
12,621	Dallas	E 6
15,274	Desha	H 6
21,960	Drew	G 6
23,708	Faulkner	F 3
20,638	Franklin	C 2
12,193	Fulton	G 1
27,271	Garland	D 4
9,425	Grant	F 5
23,852	Greene	I 1
28,285	Hempstead	C 6
15,022	Hot Spring	E 5
16,898	Howard	C 5
24,776	Independence	H 2
14,561	Izard	G 1
23,501	Jackson	H 2
52,734	Jefferson	G 5
19,698	Johnson	D 2
13,741	Lafayette	C 7
20,001	Lawrence	H 1
24,252	Lee	I 4
15,118	Lincoln	G 5
13,597	Little River	B 6
26,350	Logan	C 3
27,983	Lonoke	G 4
16,056	Madison	C 1
10,203	Marion	E 1
19,555	Miller	C 7
30,468	Mississippi	J 2
19,907	Monroe	H 4
12,455	Montgomery	C 4
19,344	Nevada	D 6
10,612	Newton	D 2
21,774	Ouachita	E 6
9,402	Perry	E 4
33,535	Phillips	I 5
12,565	Pike	C 5
12,791	Poinsett	I 2
17,216	Polk	B 5
24,527	Pope	D 3
13,853	Prairie	H 4
88,751	Pulaski	F 4
18,987	Randolph	I 1
22,548	St. Francis	I 3

ARKANSAS—Continued

Pop.1910		
16,557	Saline	E 4
14,302	Scott	B 4
14,825	Searcy	E 2
52,278	Sebastian	B 3
16,616	Sevier	B 6
11,688	Sharp	H 1
8,946	Stone	F 2
30,723	Union	E 7
13,509	Van Buren	F 2
33,889	Washington	B 2
28,574	White	G 3
20,049	Woodruff	H 3
26,323	Yell	D 3

Incorporated Cities, Towns, and Villages

141	Alexander	F 4
168	Alicia	H 2
565	Alma	B 3
252	Almyra	G 5
659	Altus	C 3
813	Amity	D 5
11,138	Argenta, Pulaski	F 4
2,745	Arkadelphia	D 5
1,485	Arkansas City	H 6
160	Arkinda	B 6
1,247	Ashdown	B 6
115	Athens	B 5
1,258	Atkins	E 3
1,520	Augusta	H 3
117	Austin Station	F 4
617	Baldknob	G 3
272	Bates	B 4
3,399	Batesville	G 2
439	Bearden	E 6
873	Beebe	G 3
142	Beebranch	F 3
335	Belleville	C 3
431	Ben Lomond	B 6
1,708	Benton	E 4
1,956	Bentonville	B 1
785	Berryville	C 1
435	Biggers	I 1
1,078	Blackrock	H 1
296	Blissville	G 7
3,849	Blytheville	K 2
811	Bonanza	A 3
1,631	Booneville	C 3
382	Bradford	G 3
123	Bradley	C 7
271	Branch	C 3
1,740	Brinkley	H 4
91	Bryant	E 4
240	Buckner	D 7
441	Cabot	G 4
401	Calico Rock	F 1
3,995	Camden	E 6
100	Cargile	E 7
516	Carlisle	G 4
386	Carthage	E 5
310	Casa	D 4
278	Cave City	G 2
328	Centerpoint	C 5
576	Charleston	C 3
162	Chester	B 2
2,037	Clarendon	H 4
1,456	Clarksville	D 3
164	Cleveland	E 3
1,229	Coalhill	C 3
197	Collins	G 7
2,794	Conway	F 3
1,439	Corning	I 1
894	Cotter	F 1
1,081	Cottonplant	H 4
2,038	Crossett	F 7
244	Cushman	G 2
136	Daisy	C 5
231	Dalark	E 6
803	Danville	D 3
1,757	Dardanelle	D 3
244	Datto	
246	Decatur	B 1
76	Deckerville	J 3
539	Delight	C 6
162	Dell	K 2
757	Denning	C 3
2,018	De Queen	B 5
1,662	Dermott	H 7
1,061	Desarc	G 4
924	Devall Bluff	H 4
831	Dexter	G 5
272	Dierks	C 5
298	Douglas	H 6
385	Dover	D 3
433	Dyer	B 3
1,542	Earle	I 3
342	Edgemont	
4,202	Eldorado	E 7
270	Emmet	D 6
1,407	England	G 4
606	Eudora	H 7
3,228	Eureka Springs	C 1
289	Evening Shade	G 1
183	Elkins	H 3
4,471	Fayetteville	B 1
273	Felsenthal	F 7
165	Fisher	I 3
2,794	Fordyce	F 6
2,484	Forrest City	I 4
23,975	Fort Smith	B 3
177	Frostville	C 7
647	Fulton	C 6
277	Garland	C 7
198	Gassville	F 1
668	Gentry City	B 1
256	Gillett	H 5
291	Gillham	B 5
57	Gould	G 6
180	Grady	G 5
569	Gravett	B 1
136	Grays	H 3
771	Graysonia	
635	Green Forest	C 1
390	Greenway	J 1
1,124	Greenwood	B 3
202	Griffithville	G 3
178	Grubbs	H 2
296	Gulon	G 2
1,284	Gurdon	D 6
363	Hackett	B 3
257	Hadley	H 7
1,787	Hamburg	G 7
353	Hampton	E 7
329	Hardy	H 1
942	Harrisburg	I 2
1,602	Harrison	D 1
1,780	Hartford	B 3
621	Havana	C 3
687	Hazen	G 4
8,772	Helena	I 4
247	Hermitage	F 7
336	Higden	F 2
192	Higginson	G 3
536	Hollygrove	H 4
3,639	Hope	C 6
605	Horatio	B 6
14,434	Hot Springs	D 5
915	Hoxie	I 1
131	Hudspeth	H 7
380	Humphrey	G 5
508	Hunter	H 4
1,700	Huntington	B 3
1,240	Huttig	F 7
600	Imboden	H 1
373	Jacksonport	H 2
114	Jamestown	G 2
242	Jasper	D 2
88	Johnsonville	
7,123	Jonesboro	I 2
746	Judsonia	G 3
1,065	Junction City	E 7
131	Kimberley	
445	Kingsland	F 6
362	Knobel	I 1
	Kress	C 7
448	Lake City	I 2
1,074	Lake Village	H 7
520	Lamar	D 3
398	Leola	E 5
154	Lepanto	J 2
1,898	Leslie	E 2
292	Lincoln	B 2
45,941	Little Rock	E 4
748	Lockesburg	B 6
303	London	D 3
1,547	Lonoke	G 4
193	Lowell	B 1
677	Luxora	K 2
637	McCrory	H 3
1,157	McGehee	H 6
271	McNab	C 6
482	McNeil	D 7
968	Magazine	C 3
216	Magness	G 2
2,045	Magnolia	D 7
2,778	Malvern	E 5
817	Mammoth Spring	G 1
562	Manila	J 2
816	Mansfield	B 3
4,810	Marianna	I 4
2,026	Marked Tree	I 2
780	Marmaduke	J 1
558	Marshall	E 2
556	Marvel	I 5
295	Maynard	I 1
282	Melbourne	G 1
3,953	Mena	B 5
639	Midland	B 3
432	Mineralsprings	B 6
251	Minturn	I 2
559	Monette	J 2
95	Monte Ne	C 1
2,274	Monticello	G 9
2,424	Morrilton	E 3
446	Mountainhome	F 1
272	Mountainview	F 2
10	Mount Nebo	D 3
722	Mulberry	B 2
516	Murfreesboro	C 5
2,374	Nashville	C 6
1,080	Nettleton	I 2
595	Newark	H 2
3,557	Newport	H 2
397	Ogden	B 6
399	Okolona	D 6
516	Ola	D 4
1,769	Osceola	J 2
129	Ozan	C 6
1,146	Ozark	C 3
173	Palestine	I 4
5,248	Paragould	I 1
194	Paraloma	C 6
1,497	Paris	C 3
383	Parkdale	H 7
355	Perryville	E 4
1,150	Piggott	J 1
335	Pike City	C 5
15,102	Pine Bluff	F 5
853	Plainview	D 4
151	Pleasant Plains	G 2
495	Plummerville	E 3
1,547	Pocahontas	H 1
367	Portia	I 1
823	Portland	G 7
205	Pottsville	E 3
191	Powhatan	H 1
774	Prairiegrove	B 2
2,705	Prescott	D 6
132	Princeton	E 6
683	Pulaski Heights	
471	Quitman	F 3
175	Ratcliff	
189	Ravenden Springs	H 1
214	Readland	H 7
1,859	Rector	J 1
278	Redfield	F 5
290	Reyno	I 1
725	Rison	F 6
612	Rocky Comfort	
2,820	Rogers	B 1
147	Russell	G 3
2,936	Russellville	D 3
459	St. Francis	J 1
159	St. Joe	
430	St. Paul	C 2
2,331	Searcy	G 3
96	Sedgwick	I 2
481	Sheridan	F 5
251	Shiloh	F 3
2,405	Siloam Springs	B 1
185	South Bend	H 5
1,755	Springdale	B 1
140	Springtown	B 1
2,316	Stamps	C 7
396	Star City	G 6
572	Stephens	D 7
465	Strong	F 7
2,740	Stuttgart	H 5
379	Success	I 1
1,126	Sugar Loaf	
252	Sulphur Rock	H 2
500	Sulphur Springs	B 1

ARKANSAS—Continued

Pop.1910			Pop.1910		
290	Swifton	H 2	399	Washington	C 6
5,655	Texarkana	C 7	232	Weiner	I 2
611	Thornton	E 6	694	Wesson	E 7
180	Tillar	G 6	116	Westpoint	H 3
228	Traskwood	E 5	330	Wheatley	I 4
583	Tuckerman	H 2	42	White Cliffs	C 6
205	Tupelo	H 3	245	Widener	I 3
115	Ulm	G 5	929	Wilmar	G 6
136	Umpire	E 5	622	Wilmot	G 7
52	Upland	E 7	294	Wilton	B 6
3,878	Van Buren	B 3	289	Winslow	B 2
920	Varner	G 6	552	Womble	C 5
149	Walcott	I 2	2,353	Wynne	I 3
597	Waldo	D 7	463	Yellville	E 1
900	Waldron	B 4	136	Youngstown	
1,798	Walnutridge	I 1	173	Zinc	E 1
2,057	Warren	F 6			

CALIFORNIA. Population, 2,377,549

COUNTIES

246,131	Alameda	C 9	34,436	Orange	J 8
309	Alpine	E 6	18,237	Placer	E 4
9,086	Amador	E 5	5,259	Plumas	C 5
27,301	Butte	D 4	34,696	Riverside	J 9
9,171	Calaveras	E 5	67,806	Sacramento	B 10
7,732	Colusa	D 3	8,041	San Benito	G 4
31,674	Contra Costa	B 9	56,706	San Bernardino	H 9
2,417	Del Norte	B 2	61,665	San Diego	K 9
7,492	Eldorado	E 5	416,912	San Francisco	C 7
75,657	Fresno	G 6	50,731	San Joaquin	K 4
7,172	Glenn	D 3	19,383	San Luis Obispo	H 8
33,857	Humboldt	C 2	26,585	San Mateo	C 5
13,591	Imperial	J 10	27,738	Santa Barbara	I 5
6,974	Inyo	G 8	83,539	Santa Clara	D 9
37,715	Kern	H 7	26,140	Santa Cruz	D 9
16,280	Kings	H 6	18,920	Shasta	C 3
5,526	Lake	D 3	4,098	Sierra	D 5
4,802	Lassen	C 5	18,801	Siskiyou	B 3
504,131	Los Angeles	I 7	27,559	Solano	B 9
8,368	Madero	F 6	48,394	Sonoma	E 3
25,114	Marin	B 7	22,522	Stanislaus	C 11
3,956	Mariposa	F 6	6,328	Sutter	D 4
23,929	Mendocino	D 2	11,401	Tehama	C 3
15,148	Merced	D 11	3,301	Trinity	C 2
6,191	Modoc	B 5	35,440	Tulare	G 7
2,042	Mono	F 6	9,979	Tuolumne	F 6
24,146	Monterey	G 4	18,347	Ventura	I 6
19,800	Napa	A 8	13,926	Yolo	E 4
14,955	Nevada	D 5	10,042	Yuba	D 4

Incorporated Cities and Towns

23,383	Alameda	C 8	274	Montague	B 3
808	Albany		4,923	Monterey	G 4
5,021	Alhambra	I 2	607	Morgan Hill	D 9
916	Alturas	B 5	1,161	Mountain View	
402	Alviso	D 9	5,791	Napa	E 3
2,628	Anaheim	J 7	1,733	National City	K 8
1,076	Antioch	B 10	2,689	Nevada City	D 5
696	Arcadia, Los Angeles	I 7	892	Newman	D 11
			445	Newport Beach	J 7
1 121	Arcata	C 1	1,035	Oakdale	C 11
2,376	Auburn	E 5	150,174	Oakland	F 3
1,477	Azusa	I 8	3,119	Ocean Park, Los Angeles	I 7
12,727	Bakersfield	H 7			
481	Belvedere, Marin	B 7	673	Oceanside	J 8
2,360	Benicia	B 8	4,274	Ontario	I 8
40,434	Berkeley	C 8	2,920	Orange	J 8
403	Biggs	D 4	836	Orland	D 3
1,190	Bishop	F 7	3,859	Oroville	D 4
2,372	Black Diamond		2,555	Oxnard	I 6
544	Boulder Creek	D 8	2,384	Pacific Grove	G 3
881	Brawley		4,486	Palo Alto	D 8
1,565	Burlingame		30,291	Pasadena	I 7
797	Calexico		1,441	Paso Robles	H 5
751	Calistoga	A 8	5,880	Petaluma	E 3
3,750	Chico	D 4	1,719	Piedmont	
1,444	Chino	I 3	798	Pinole	
1 114	Claremont, Los Angeles	I 7	1,914	Placerville	E 5
			1,254	Pleasanton	C 9
823	Cloverdale	E 2	497	Point Arena	E 2
4,199	Coalinga	H 5	10 207	Pomona	I 3
3,980	Colton	J 8	2,696	Porterville	G 7
1,582	Colusa	D 4	576	Potter Valley, Mendocino	D 2
922	Compton, Los Angeles	I 7			
			3,530	Red Bluff	C 3
703	Concord		3,572	Redding	C 3
666	Coram		10,449	Redlands	I 9
972	Corning	D 3	2,935	Redondo Beach	J 7
3,540	Corona, Riverside	J 9	2,442	Redwood City	F 3
1,477	Coronado	K 8	6,802	Richmond, Contra Costa	B 9
1,632	Covina, Los Angeles	I 7			
1,114	Crescent City	B 1	884	Rio Vista	B 9
970	Dinuba	G 6	15,212	Riverside	J 8
827	Dixon	E 4	1,026	Rocklin, Placer	E 4
214	Dorris		2,608	Roseville	E 4
1,719	Dunsmuir		556	Ross	C 7
1,661	East San Jose		44,696	Sacramento	E 4
1,610	El Centro		1,603	St. Helena	E 3
488	Elsinore	J 4	3,736	Salinas	G 4
2,613	Emeryville, Alameda	C 9	1,531	San Anselmo	
			12,779	San Bernardino	I 9
1,334	Escondido	K 5	39,578	San Diego	K 8
518	Etna	B 2	416,912	San Francisco	C 7
11,845	Eureka	C 1	898	San Jacinto	J 9
834	Fairfield	B 9	28,946	San Jose	F 4
905	Ferndale	C 1	326	San Juan	E 10
2,408	Fort Bragg	D 2	3,471	San Leandro	C 9
316	Fort Jones	B 3	5,157	San Luis Obispo	H 5
883	Fortuna		4,384	San Mateo	C 8
675	Fowler		5,934	San Rafael	F 3
24,892	Fresno	G 6	8,429	Santa Ana	J 8
1,725	Fullerton		11,659	Santa Barbara	I 6
2,437	Gilroy	G 4	4,348	Santa Clara	I 6
2,746	Glendale	I 2	11,146	Santa Cruz	G 3
4,520	Grass Valley	D 5	2,260	Santa Maria	I 5
987	Gridley	D 4	7,847	Santa Monica	J 7
4,829	Hanford	G 6	2,216	Santa Paula	I 6
2,746	Hayward	F 4	7,817	Santa Rosa	E 3
2,011	Healdsburg	E 3	2,383	Sausalito	F 3
992	Hemet	J 4	2,143	Sawtelle, Los Angeles	I 7
279	Hercules				
679	Hermosa Beach, Los Angeles	I 7	1,233	Sebastopol	E 2
			1,750	Selma	G 6
2,308	Hollister	G 4	1,303	Sierra Madre, Los Angeles	I 7
729	Holtville				
160	Hornitos, Mariposa	F 6	636	Sisson	B 3
815	Huntington Beach		957	Sonoma	E 3
1,299	Huntington Park, Los Angeles	I 7	2,029	Sonora	F 5
			4,649	South Pasadena, Los Angeles	I 7
1,536	Inglewood	I 7			
2,035	Jackson	E 5	1,989	South San Francisco	
634	Kingsburg	G 6	23,253	Stockton	F 4
870	Lakeport	D 3	641	Suisun City	E 4
594	Larkspur		688	Susanville	C 5
1,000	Lemoore	G 6	385	Tehachapi	H 7
1,402	Lincoln	E 4	221	Tehama	C 3
1,814	Lindsay	G 7	2,758	Tulare	G 6
2,030	Livermore	F 4	1,573	Turlock	C 11
2,697	Lodi	E 4	2,136	Ukiah	D 2
1,482	Lompoc	I 5	2,384	Upland	I 8
17,809	Long Beach	J 2	1,177	Vacaville	E 4
954	Lordsburg, Los Angeles	I 7	11,340	Vallejo	B 8
			2,945	Ventura	I 6
319,198	Los Angeles	J 7	772	Vernon	
745	Los Banos	D 11	4,550	Visalia	G 6
2,232	Los Gatos	F 3	1,922	Watts, Los Angeles	I 7
983	Loyalton		4,446	Watsonville	E 9
2,404	Madera	G 5	481	Wheatland	E 4
2 115	Martinez	F 3	4,550	Whittier	I 2
5,430	Marysville	D 4	1,153	Willits	D 2
1,041	Mayfield	D 9	1,139	Willow	D 3
3,102	Merced	F 5	910	Winters	A 9
2,551	Mill Valley	B 7	3,187	Woodland	E 4
4 034	Modesto	F 4	1,134	Yreka	B 3
3,576	Monrovia	I 8	1,160	Yuba City	D 4

COLORADO. Population, 799,024

COUNTIES

Pop.1910			Pop.1910		
8,892	Adams	C 10	10,812	La Plata	H 3
10,263	Arapahoe	C 10	25,270	Larimer	A 7
3,302	Archuleta	H 15	33,643	Las Animas	H 10
2,516	Baca	H 13	5,917	Lincoln	E 11
5,043	Bent	G 12	9,549	Logan	A 12
30,330	Boulder	B 8	22,197	Mesa	E 2
7,622	Chaffee	E 6	1,239	Mineral	G 5
3,687	Cheyenne	E 13	...	Moffat (Pop. incl. in Routt Co.)	B 3
5,001	Clear Creek	C 7			
11,285	Conejos	H 6	5,029	Montezuma	H 1
5,498	Costilla	H 7	10,291	Montrose	F 2
1,947	Custer	F 8	9,577	Morgan	B 11
13,688	Delta	E 3	20,201	Otero	G 11
213,381	Denver	C 9	3,514	Ouray	F 3
642	Dolores	G 1	2,492	Park	D 7
3,192	Douglas	D 9	3,179	Phillips	A 14
2,985	Eagle	C 5	4,566	Pitkin	D 5
5,331	Elbert	D 10	9,520	Prowers	G 14
43,321	El Paso	E 9	52,223	Pueblo	F 9
18,181	Fremont	E 8	2,332	Rio Blanco	B 3
10,144	Garfield	D 2	6,563	Rio Grande	G 6
4,131	Gilpin	C 7	7,561	Routt	A 3
1,862	Grand	B 6	4,160	Saguache	F 6
5,897	Gunnison	E 4	3,063	San Juan	G 3
646	Hinsdale	G 4	4,700	San Miguel	F 2
13,320	Huerfano	G 8	3,061	Sedgwick	A 14
1,013	Jackson	A 5	2,003	Summit	C 6
14,231	Jefferson	C 8	14,351	Teller	E 8
2,899	Kiowa	F 13	6,002	Washington	C 12
7,483	Kit Carson	D 13	39,177	Weld	A 10
10,600	Lake	D 6	8,499	Yuma	C 14

Incorporated Cities, Towns, and Villages

858	Aguilar	H 9	198	Johnstown, Weld	A 10
647	Akron	E 3	962	Julesburg	A 14
3,013	Alamosa	H 6	304	Kersey, Weld	A 10
301	Alma	D 7	183	Kokomo	D 6
145	Altman, Teller	E 8	141	Kremmling	B 5
164	Anaconda, Teller	E 8	1,892	Lafayette	C 8
200	Animas	H 3	448	La Jara	H 7
681	Antonito	H 6	4,154	La Junta	G 12
26	Arrow, Grand	B 6	405	Lake City	F 4
840	Arvada	C 8	103	Lakeside, Jefferson	C 8
1,834	Aspen	D 5			
569	Ault	A 9	2,977	Lamar	F 13
679	Aurora, Adams	C 10	2,008	Las Animas	F 2
235	Basalt	D 5	691	La Veta	G 8
227	Bayfield	H 4	62	Lawrence, Teller	E 8
104	Bellvue	A 8	7,508	Leadville	D 6
758	Berthoud	B 8	534	Limon	D 11
668	Black Hawk	C 8	1,373	Littleton	C 9
96	Bonanza	F 6	4,256	Longmont	B 8
9,539	Boulder	C 8	1,706	Louisville	C 8
834	Breckenridge	D 6	3,651	Loveland	B 8
850	Brighton	C 9	632	Lyons	B 8
997	Brush	B 11	788	Manassa	H 7
1,041	Buena Vista	E 6	567	Mancos	H 2
368	Burlington	D 14	1,357	Manitou	E 8
146	Cameron, Teller	E 8	428	Manzanola	F 11
5,162	Canon City	E 8	782	Marble	D 4
284	Carbondale	D 4	114	Mead, Weld	A 10
365	Castle Rock	D 9	807	Meeker	C 3
295	Cedaredge	E 3	241	Minturn	C 6
385	Center	G 6	2,544	Monte Vista	G 6
1,728	Central City	C 7	134	Montezuma	C 7
270	Cheyenne Wells	E 13	3,254	Montrose	F 2
676	Coal Creek	F 8	149	Monument	D 8
156	Collbran	D 2	251	Morrison, Jefferson	C 8
4,333	Colorado City	E 9	390	Mountain View, Jefferson	C 8
29,078	Colorado Springs	E 9			
411	Como	D 7	446	Nederland, Boulder	C 8
565	Cortez	H 1			
392	Craig	B 4	367	Nevadaville, Gilpin	C 7
741	Creede	G 5	493	Newcastle	C 4
904	Crested Butte	E 5	260	North Longmont, Boulder	B 8
231	Creston	G 7			
6,206	Cripple Creek	E 8	212	Norwood	F 2
180	Dacona	B 9	143	Nunn, Weld	A 10
149	De Beque	D 2	222	Oak Creek, Routt	A 3
958	Delagua	H 9	153	Ohio City	E 5
840	Del Norte	G 6	458	Olathe, Montrose	F 2
2,388	Delta	E 3	124	Ophir	G 3
213,381	Denver	C 9	705	Ordway	F 11
134	Dillon	C 6	1,644	Ouray	F 3
320	Dolores	H 1	669	Pagosa Springs	H 4
4,686	Durango	H 3	900	Palisade	D 2
186	Eagle	C 5	163	Palmer	D 8
1,157	Eaton	A 9	1007	Paonia	E 3
712	Edgewater, Jefferson	C 8	250	Pitkin	E 6
			430	Platteville	B 9
293	Edith	H 5	43	Poncho Springs	E 6
81	Eldora	C 7	157	Prospect Heights, Fremont	E 8
194	Elizabeth	D 10			
179	Empire	C 7	44,395	Pueblo	F 9
2,983	Englewood, Arapahoe	C 10	383	Red Cliff	D 6
			26	Red Mountain	G 3
596	Erie	B 9	368	Rico	G 2
87	Eureka	G 4	376	Ridgway	F 3
600	Evans	B 9	698	Rifle	C 3
265	Fairplay	D 7	78	Robinson	D 6
110	Firestone, Weld	A 10	1,413	Rockvale	F 8
2,712	Florence	F 8	3,230	Rocky Ford	G 11
268	Florissant	D 8	42	Rosita	F 8
8,210	Fort Collins	A 9	704	Saguache	F 6
614	Fort Lupton	A 10	46	St. Elmo	E 6
2,800	Fort Morgan	B 11	4,425	Salida	E 7
431	Fountain, El Paso	E 9	261	San Rafael, Conejos	H 6
925	Fowler, Otero	G 11	564	Sanford	H 7
266	Frederick, Weld	A 10	121	Saw Pit, San Miguel	F 2
42	Freshwater, Park	D 7	498	Sheridan, Lake	F 14
81	Frisco	C 6	250	Silver Cliff	F 8
881	Fruita	D 1	460	Silver Plume	C 7
950	Georgetown	C 7	2,153	Silverton	G 3
33	Gillett, Teller	E 8	1,321	So. Canon, Garfield	D 2
2,019	Glenwood Springs	C 4	1,227	Steamboat Springs	B 5
2,477	Golden	C 8	3,044	Sterling	A 12
1,112	Goldfield	E 8	808	Sugar City	F 11
	Gothic, Gunnison	E 4	182	Sulphur Springs	B 6
359	Granada	F 14	349	Superior, Boulder	B 8
40	Granby	B 6	310	Swink	G 11
7,754	Grand Junction	D 1	1,756	Telluride	G 3
576	Gray Creek	H 10	10,204	Trinidad	H 9
8,179	Greeley	B 9	3,162	Victor	E 8
30	Green Mountain Falls	E 8	162	Walden	A 6
			2,423	Walsenburg	G 9
158	Guadalupe, Conejos	H 6	129	Ward	B 7
			459	Wellington, Larimer	A 7
1,026	Gunnison	E 5			
693	Hastings, Las Animas	H 10	232	Westcliffe	F 7
			34	Westereek, Douglas	D 9
341	Haxtun	A 13			
314	Hayden	B 4	197	Wiley	F 13
724	Holly	F 14	556	Williamsburg, Fremont	E 8
659	Holyoke	A 14			
131	Hooper, Costilla	H 7	935	Windsor	A 9
600	Hotchkiss	E 3	163	Woodland Park	E 9
343	Hugo	D 12	1,000	Wray	B 14
2,154	Idaho Springs	C 7	332	Yampa	B 5
48	Ironton	F 3	333	Yuma	B 13
157	Jamestown	B 8			

CONNECTICUT. Pop., 1,114,756

COUNTIES

245,322	Fairfield	K 4	337,282	New Haven	I 10
250,182	Hartford	D 12	91,253	New London	G 19
70,260	Litchfield	D 6	26,459	Tolland	D 16
45,637	Middlesex	H 14	48,361	Windham	C 20

Incorporated Cities and Boroughs

15,152	Ansonia	I 8	978	Colchester	G 17
3,041	Bethel	I 4	20,234	Danbury	I 3
2,560	Branford	J 11	2,934	Danielson	D 22
102,054	Bridgeport	K 6	8,991	Derby	J 7
9,527	Bristol	E 10	897	Farmington	E 11

CONNECTICUT—Continued

Pop.1910			Pop.1910		
34	Fenwick	K 17	6,637	Putnam	B 22
3,886	Greenwich	M 1	1,114	Ridgefield	J 2
1,895	Groton	I 20	7,977	Rockville	C 15
1,608	Guilford	J 13	4,807	Shelton	J 7
98,915	Hartford	D 11	3,714	Southington	G 10
3,023	Jewett City	F 21	8,968	South Norwalk	M 4
903	Litchfield	E 6	3,059	Stafford Springs	B 16
27,265	Meriden	G 11	25,138	Stamford	M 2
11,851	Middletown	G 12	2,083	Stonington	J 22
12,722	Naugatuck	H 8	15,483	Torrington	D 7
43,916	New Britain	F 12	8,690	Wallingford	H 10
1,672	New Canaan	L 3	73,141	Waterbury	G 7
133,605	New Haven	J 9	8,543	West Haven	J 10
19,659	New London	I 19	11,230	Willimantic	E 19
434	Newtown	I 5	7,754	Winsted	C 8
6,954	Norwalk	L 3	194	Woodmont	K 8
20,367	Norwich	G 19			

DELAWARE. Population, 202,322

COUNTIES

32,721	Kent	D 12	46,413	Sussex	F 12
123,188	Newcastle	B 12			

Incorporated Cities and Towns

370	Bethel	F 12	285	Little Creek	D 13
212	Bowers	D 13	210	Magnolia	D 13
939	Bridgeville	E 12	1,399	Middletown	C 12
553	Camden	D 12	2,603	Milford	E 13
223	Cheswold	D 12	451	Millsboro	F 13
764	Clayton	C 12	193	Millville	F 14
176	Dagsboro	F 13	1 038	Milton	E 13
1,132	Delaware City	B 12	1,913	Newark	B 11
530	Delmar	G 12	3,351	Newcastle	B 12
3,720	Dover	D 12	722	Newport	B 12
216	Ellendale	E 13	302	Ocean View	F 14
374	Elsmere	B 12	585	Odessa	E 12
255	Farmington	E 12	299	Port Penn	B 12
451	Felton	E 12	327	Rehoboth	F 14
395	Frankford	F 13	155	Roxana	G 13
659	Frederica	D 12	264	St. George	B 12
1,609	Georgetown	F 13	2,108	Seaford	F 12
362	Greenwood	E 12	342	Selbyville	G 13
1,500	Harrington	E 12	1,843	Smyrna	C 12
209	Kenton	D 12	494	Townsend	C 11
2,166	Laurel	F 12	87,411	Wilmington	B 12
271	Leipsic	C 12	517	Wyoming	D 12
2,158	Lewes	E 14			

DISTRICT OF COLUMBIA

331,069	The District	E 4	331,069	Washington	E 6
14,549	Georgetown	E 6			

FLORIDA. Population, 752,619

COUNTIES

34,305	Alachua	K 3	10,361	Levy	J 4
4,805	Baker	K 2	4,700	Liberty	F 2
14,997	Bradford	K 3	16,919	Madison	I 2
4,717	Brevard	N 6	9,550	Manatee	K 8
7,465	Calhoun	E 2	26,941	Marion	K 4
6,731	Citrus	K 5	21,563	Monroe	E 8
6,116	Clay	L 3	10,525	Nassau	L 1
17,689	Columbia	J 2	19,107	Orange	M 6
11,933	Dade	E 9	5,507	Osceola	M 7
14,200	De Soto	M 8	5,577	Palm Beach	O 9
75,163	Duval	L 2	7,502	Pasco	K 6
38,029	Escambia	A 1	24,148	Polk	L 7
5,201	Franklin	F 3	13,096	Putnam	L 3
22,198	Gadsden	F 1	13,208	St. John	M 3
11,825	Hamilton	J 2	4,075	St. Lucie	N 8
4,997	Hernando	K 5	14,897	Santa Rosa	B 1
78,374	Hillsboro	K 7	6,696	Sumter	K 5
11,557	Holmes	D 1	18,603	Suwanee	I 2
29,821	Jackson	E 1	7,103	Taylor	H 2
17,210	Jefferson	H 2	16,510	Volusia	M 4
6,710	Lafayette	I 3	4,802	Wakulla	G 2
9,509	Lake	L 5	16,460	Walton	C 1
6,294	Lee	M 10	16,403	Washington	D 2
19,427	Leon	G 2			

Incorporated Cities, Towns, and Villages

610	Alachua	K 3	646	Lake Helen, Volusia	M 4
442	Anthony	L 4			
3,065	Apalachicola	E 3	3,719	Lakeland	L 6
410	Apopka	L 5	360	Lakewood	C 1
1,736	Arcadia	L 8	291	Largo	J 7
468	Archer	K 4	316	Laurel Hill	B 1
2,662	Bartow	L 7	492	Lawtey, Bradford	K 2
243	Bell, Alachua	K 3	991	Leesburg	L 5
190	Belleview	K 4	3,450	Live Oak	I 2
546	Blountstown	E 2	388	Macclenny	K 2
922	Bonifay	D 1	1,560	Madison	I 2
422	Bowling Green	L 7	157	Maitland	M 5
1,886	Bradentown	K 8	988	Manatee, Manatee	K 8
979	Brooksville	K 5	1,915	Marianna	E 1
900	Carrabelle	F 3	578	Mayo	I 3
864	Cedar Keys	I 4	441	Mayport	M 2
299	Center Hill, Sumter	K 5	157	Melbourne	N 6
			245	Melrose	L 3
1,099	Chipley	D 1	5,471	Miami	F 7
394	Citra	K 4	613	Micanopy	K 4
1,171	Clear Water	J 7	831	Milton	B 1
613	Cocoa	N 6	295	Montbrook, Levy	J 4
387	Coleman, Sumter	K 5	1,829	Monticello	H 1
677	Crescent City	L 4	296	Morriston	J 4
663	Crystal River	J 5	371	Mount Dora, Lake	L 5
1,066	Dade City	K 6	1,418	Mulberry	L 7
283	Dania	F 7	1,284	New Augustine	M 3
3,082	Daytona	M 4	816	Newberry	J 3
331	Daytona Beach	N 4	1,121	New Smyrna	N 4
2,197	De Funiak Springs	D 1	806	Norma	D 1
2,812	De Land	M 4	211	Oakland, Orange	M 6
216	Deleon Springs	M 4	4,370	Ocala	K 4
256	Dunedin	J 7	490	Orange City	M 5
1,227	Dunnellon	K 4	372	Orange Park	L 2
108	Eatonville, Orange	M 6	3,894	Orlando	M 5
329	Eau Gallie	N 6	780	Ormond	M 4
340	Estero	L 10	249	Pablo Beach	M 2
910	Eustis	L 5	3,779	Palatka	L 3
147	Federal Point	M 3	367	Palatka Heights, Putnam	L 3
3,482	Fernandina	L 1			
488	Floral City	K 5	773	Palmetto	K 8
1,165	Fort Meade	L 7	422	Panama City	D 2
2,463	Fort Myers	L 9	22,982	Pensacola	D 2
1,333	Fort Pierce	O 8	1,112	Perry	H 2
329	Fort White	J 3	2,481	Plant City	K 6
6,183	Gainesville	K 3	301	Pomona	L 4
286	Goldsboro, Orange	M 6	1,343	Port Tampa City	K 7
734	Graceville	E 1	1,012	Punta Gorda	L 8
1,319	Green Cove Springs	L 3	3,204	Quincy	G 2
			498	Reddick, Marion	K 4
175	Greensboro	F 1	675	St. Andrews	D 2
751	Greenville	H 2	5,494	St. Augustine	M 3
201	Gretna	F 1	4,127	St. Petersburg	J 7
265	Hampton	K 3	131	San Antonio, Pasco	K 6
399	Hasting, St. John	M 3			
432	Havana	G 1	3,570	Sanford	M 5
324	Hawthorn	K 3	110	San Mateo	M 3
592	Hernando, Citrus	K 5	840	Sarasota	K 8
1,468	High Springs	J 3	308	Sea Breeze	N 4
207	Holly Hill	M 4	506	Sneads	F 1
263	Interlachen, Putnam	L 3	192	Sopchoppy	F 2
			1,147	South Jacksonville	L 2
57,699	Jacksonville	L 2	1,135	Starke	K 3
1,730	Jasper	J 2	5,018	Tallahassee	G 2
480	Jennings, Hamilton	J 2	37,782	Tampa	J 7
			2,212	Tarpon Springs	J 6
19,945	Key West	C 10	175	Tavares	L 5
2,157	Kissimmee	M 6	868	Titusville	N 5
685	Lake Butler	K 3	304	Trenton, Alachua	K 3
5,032	Lake City	J 2	283	Umatilla	L 5

FLORIDA—Continued

Pop.1910
540 Waldo K 3
1,099 Wauchula L 8
301 Webster K 5
294 Welaka L 4
247 Welborn J 2
1,743 West Palm Beach O 9
269 West Pompano O 10

Pop.1910
8,258 West Tampa, Sta. of Tampa, P. O. J 7
1,177 White Springs J 2
329 Wildwood L 5
371 Williston J 4
351 Winter Garden L 5
570 Winter Park M 5
171 Zolfo, DeSoto M 8

GEORGIA. Population, 2,609,121

COUNTIES

12,318 Appling H 8
7,973 Baker D
18,354 Baldwin F 5
11,244 Banks F 3
23,388 Bartow C 3
11,863 Ben Hill F 8
22,772 Berrien F 9
56,646 Bibb E 6
23,832 Brooks E 10
6,702 Bryan J 8
26,464 Bulloch I 7
27,268 Burke I 5
13,624 Butts E 5
11,334 Calhoun C 8
7,690 Camden I 10
10,874 Campbell C 4
30,855 Carroll B 4
7,184 Catoosa B 2
4,722 Charlton H 10
79,690 Chatham J 7
5,586 Chattahoochee C 7
13,608 Chattooga B 2
16,661 Cherokee D 3
23,273 Clarke F 4
8,960 Clay C 8
10,453 Clayton D 4
8,424 Clinch G 10
28,397 Cobb C 4
21,953 Coffee G 9
19,789 Colquitt E 9
12,328 Columbia H 5
28,800 Coweta C 5
8,310 Crawford E 6
16,423 Crisp E 8
4,139 Dade A 2
4,686 Dawson D 3
29,045 Decatur C 10
27,881 Dekalb D 4
20,127 Dodge F 7
20,554 Dooly E 7
16,035 Dougherty D 9
8,953 Douglas C 4
18,122 Early C 9
3,309 Echols G 10
9,971 Effingham J 7
24,125 Elbert G 3
25,140 Emanuel H 6
12,574 Fannin D 2
10,966 Fayette D 5
36,736 Floyd B 3
11,940 Forsyth D 3
17,894 Franklin F 3
177,733 Fulton D 4
9,237 Gilmer D 2
4,669 Glascock G 5
15,726 Glynn J 9
15,861 Gordon C 2
18,457 Grady D 10
18,512 Greene F 5
28,824 Gwinnett D 4
10,134 Habersham E 2
25,730 Hall E 3
19,189 Hancock G 5
13,514 Haralson B 4
17,886 Harris C 6
16,216 Hart G 3
11,189 Heard B 5
19,927 Henry D 5
23,609 Houston E 7
10,461 Irwin F 8
30,169 Jackson E 3
16,552 Jasper E 5
6,050 Jeff Davis G 8
21,379 Jefferson H 5
11,520 Jenkins I 6
12,897 Johnson G 6
13,103 Jones E 5
35,501 Laurens G 7
11,679 Lee D 8
12,924 Liberty I 8
8,714 Lincoln H 4
24,436 Lowndes F 10
5,444 Lumpkin D 2
10,325 McDuffie H 5
6,442 McIntosh J 9
15,016 Macon D 7
16,851 Madison F 3
9,147 Marion C 7
25,180 Meriwether C 5
7,986 Miller C 9
7,239 Milton D 3
22,114 Mitchell D 9
20,450 Monroe E 6
19,638 Montgomery G 7
19,717 Morgan F 5
9,763 Murray C 2
36,227 Muscogee C 6
18,449 Newton E 4
11,104 Oconee F 2
18,680 Oglethorpe F 4
14,124 Paulding C 4
9,041 Pickens D 3
10,749 Pierce H 9
19,495 Pike D 5
20,203 Polk B 4
22,835 Pulaski F 7
13,876 Putnam F 5
4,594 Quitman B 8
5,562 Rabun F 2
18,841 Randolph C 8
58,886 Richmond H 5
8,916 Rockdale E 4
5,213 Schley D 7
20,202 Screven I 6
19,741 Spalding D 5
9,728 Stephens F 2
13,437 Stewart C 7
29,092 Sumter D 7
11,696 Talbot C 6
8,766 Taliaferro G 4
18,569 Tattnall I 7
10,839 Taylor D 6
13,288 Telfair G 8
22,003 Terrell D 8
29,071 Thomas E 10
11,487 Tift F 9
11,206 Toombs H 7
3,934 Towns E 2
26,228 Troup B 5
10,075 Turner E 8
10,736 Twiggs F 6
6,918 Union E 2
12,757 Upson D 6
18,692 Walker B 2
25,393 Walton E 4
22,957 Ware H 9
11,860 Warren G 5
28,174 Washington G 6
13,069 Wayne I 8
6,151 Webster C 7
5,110 White E 2
15,934 Whitfield C 2
13,486 Wilcox F 8
23,441 Wilkes G 4
10,078 Wilkinson F 6
19,147 Worth E 8

Incorporated Cities, Towns, and Villages

1,201 Abbeville F 8
200 Acree, Dougherty D 9
1,043 Acworth, Cobb C 4
751 Adairsville C 3
1,902 Adel F 9
816 Adrian G 6
99 Aiken ton E 5
306 Ailey, Montgomery G 7
249 Alamo G 7
8,190 Albany D 8
532 Allapaha, Berrien F 9
458 Alma H 8
356 Alpharetta D 3
109 Alto E 3
8,063 Americus D 7
174 Andersonville, Sumter D 7
481 Apalachee F 4
433 Arabi E 8
280 Argyle G 9
1,308 Arlington C 9
162 Armena D 8
2,214 Ashburn E 8
14,913 Athens F 4
154,839 Atlanta D 4
59 Atwater, Upson D 6
217 Auburn E 3
41,040 Augusta H 5
755 Austell C 4
60 Avalon, Stephens F 2
228 Avera, Jefferson H 5
402 Babcock C 9
391 Baconton D 9
4,217 Bainbridge C 10
280 Baldwin, Habersham E 2
448 Ball Ground, Cherokee D 3
3,068 Barnesville D 5
303 Barney F 10
384 Bartow H 6
381 Barwick E 10
831 Baxley H 8
358 Beach H 8
193 Bellton, Hall E 3
209 Bethlehem E 4
104 Between, Walton E 4
14 Beverly, Elbert G 3
463 Bibb City, Muscogee C 6
268 Bishop, Oconee F 4
1,235 Blackshear H 9
203 Blairsville E 2
1,838 Blakely B 9
898 Blue Ridge D 2
325 Bluffton C 8
257 Bogart, Oconee F 4
111 Bold Springs, Walton E 4
144 Bolingbroke E 6
1,130 Boston E 10
333 Bostwick E 4
541 Bowdon, Carroll B 4
598 Bowersville G 3
738 Bowman G 3
64 Boykin, Miller C 9
95 Braswell, Paulding C 4
890 Bremen B 4
214 Brewton G 7
707 Brinson C 10
198 Bristol H 9
465 Bronwood, Terrell D 8
361 Brooklet, Bullock I 7
1,040 Broxton, Coffee G 9
10,182 Brunswick J 9
462 Buchanan B 4
384 Buckhead, Morgan F 5
1,061 Buena Vista C 7
1,683 Buford, Gwinnett D 4
204 Bullochville, Meriwether C 5
173 Bushnell E 8
705 Butler D 6
300 Byromville, Dooly E 7
154 Cadwell, Laurens G 7
1,505 Cairo D 10
1,652 Calhoun C 3
241 Camak G 5
1,827 Camilla D 9
145 Campton, Walton E 4
728 Canon, Franklin F 3
2,002 Canton D 3
166 Carl, Gwinnett D 4
325 Carlton F 3
322 Carnesville F 3
3,297 Carrollton C 4
4,067 Cartersville C 3
805 Cave Spring B 3
354 Cecil, Berrien F 9
3,551 Cedartown B 3
208 Center, Jackson E 3
119 Centralhatchee, Heard B 5
147 Chalybeate Springs, Meriwether C 5
129 Chamblee D 4
314 Chatsworth, Murray C 2
350 Chauncey F 7
278 Chester, Dodge F 7
312 Chickamauga B 2
742 Chipley Harris C 6
528 Clarkesville E 2
349 Clarkston, Dekalb D 4
1,008 Claxton I 7
541 Clayton F 2
328 Climax, Decatur C 10
254 Cobbtown H 7
1,638 Cochran F 7
255 Colbert F 3
354 Coleman, Randolph C 8
2,173 College Park, Fulton D 4
327 Collins H 7
600 Colquitt C 9
20,554 Columbus B 7
868 Comer, Madison F 3
2,238 Commerce F 3
450 Concord, Pike D 5
303 Coolidge, Thomas E 10
1,919 Conyers E 4
5,883 Cordele E 8
147 Corinth B 5
1,114 Cornelia E 2
290 Cotton, Mitchell D 9
2,697 Covington E 4
150 Covington Mills, Newton E 4
220 Crandall C 2

GEORGIA—Continued

Pop.1910
871 Crawford F 4
688 Crawfordville G 5
159 Crest, Upson D 6
198 Crosland, Colquitt C 9
365 Culloden D 6
305 Cumming D 3
341 Cusseta C 7
3,210 Cuthbert C 8
169 Dacula, Gwinnett D 4
829 Dahlonega D 2
1,259 Dallas C 4
5,324 Dalton B 2
272 Danburg G 4
323 Danielsville F 3
299 Danville F 6
1,391 Darien J 9
589 Davisboro G 6
3,827 Dawson D 8
179 Dawsonville E 3
2,466 Decatur D 4
760 Demorest F 2
149 Deepstep, Washington G 6
288 De Soto, Sumter D 7
550 Dexter, Laurens G 7
173 Dickey, Calhoun C 8
400 Diffee, Decatur C 10
106 Dillard F 2
242 Dixie, Brooks E 10
630 Doerun E 9
747 Donalsonville C 9
163 Dooling E 7
147 Doraville, Dekalb D 4
3,550 Douglas G 8
1,462 Douglasville C 4
5,785 Dublin G 7
469 Duluth, Gwinnett D 4
342 Du Pont G 10
291 East Ellijay, Gilmer D 2
73 East Lake, Dekalb D 4
2,355 Eastman F 7
3,682 East Point D 4
385 East Thomaston, Upson D 6
127 Eastville, Oconee F 4
2,036 Eatonton F 5
841 Edison C 8
6,483 Elberton G 3
123 Elizabeth C 4
273 Ellio E 7
672 Ellaville D 7
659 Ellijay D 2
316 Emerson C 3
338 Enigma, Berrien F 9
218 Epworth, Fannin D 2
80 Etna, Polk B 4
307 Eton C 2
1,395 Fairburn C 4
326 Fairmount C 3
709 Fayetteville C 5
211 Ficklin, Wilkes G 4
232 Fitzgerald E 7
5,795 Fitzgerald F 8
142 Flint Stone, Walker B 2
495 Flovilla, Butts E 5
373 Flowery Branch D 3
355 Folkston H 10
173 Forest Park, Clayton D 4
2,208 Forsyth D 5
1,320 Fort Gaines B 8
2,697 Fort Valley E 6
340 Franklin B 5
95 Frazier, Pulaski F 7
326 Fry, Fannin D 2
236 Funston, Colquitt E 9
5,925 Gainesville E 3
319 Garfield, Emanuel H 6
210 Gay, Meriwether C 5
210 Geneva C 6
313 Georgetown B 8
367 Gibson G 5
216 Gillsville, Hall E 3
227 Girard I 5
640 Glennville H 9
347 Glennwood, Montgomery G 7
337 Godfrey, Morgan F 5
151 Good Hope, Walton E 4
702 Gordon F 6
193 Graham G 8
1,132 Grantville, Coweta C 5
95 Gratis, Walton E 4
417 Graymont H 7
278 Grayson, Gwinnett D 4
152 Graysville, Catoosa B 2
2,120 Greensboro F 5
909 Greenville C 5
7,478 Griffin D 5
61 Grovania, Houston C 6
558 Grovetown H 5
545 Guyton J 7
312 Haddock E 6
784 Hagan I 7
650 Hahira F 10
403 Hamilton C 6
1,093 Hampton, Henry D 5
864 Hapeville D 4
736 Harlem, Columbia H 5
174 Haralson, Coweta C 5
383 Harrison G 6
1,882 Harrisonville, Richmond I 7
2,007 Hartwell G 3
3,420 Hawkinsville F 7
1,181 Hazlehurst H 8
890 Helena F 8
656 Hephzibah I 5
214 Herod, Ferrell D 8
226 Hiawassee E 2
231 Hickox I 9
207 Higgston, Montgomery G 7
550 High Shoals, Oconee F 4
209 Hillsboro E 5
93 Hilton B 9
174 Hinesville I 8
254 Hiram C 4
1,230 Hogansville C 5
251 Holly Spring, Cherokee D 3
228 Homer F 3
437 Homerville G 9
429 Hoschton E 3
194 Howell, Echols G 10
133 Hull F 3
186 Ideal, Macon C 8
459 Iron City C 10
249 Irwinton F 6
111 Isabella E 8
1,862 Jackson E 5
662 Jakin, Early C 9
332 Jasper D 3
1,207 Jefferson F 3
740 Jeffersonville F 6
237 Jenkinsburg E 5
191 Jersey, Walton E 4
1,415 Jesup I 8
970 Jonesboro D 4
225 Junction City, Talbot C 6
573 Kennesaw, Cobb C 4
413 Kestler C 9
190 Kingsland I 10
522 Kingston C 3

Pop.1910
267 Kingwood, Colquitt E 9
1,226 Kirkwood, Dekalb D 4
241 Kite, Johnson G 6
211 Knoxville E 6
1,590 Lafayette B 2
5,587 La Grange B 5
285 Lake Park F 10
1,712 Lavonia F 3
1,518 Lawrenceville E 4
430 Leary C 9
77 Leatherwood, Douglas C 4
705 Leesburg D 8
531 Lela C 10
206 Lenox F 9
100 Leon, Dodge F 7
393 Leslie, Sumter D 7
545 Lexington F 4
221 Lilly, Dooly E 7
375 Lincolnton H 4
533 Linwood, Walker B 2
227 Lithia Springs, Douglas C 4
1,428 Lithonia D 4
716 Locust Grove, Henry D 5
600 Loganville E 4
247 Lone Oak C 5
1,039 Louisville H 6
54 Louvale G 7
198 Lovejoy, Clayton D 4
165 Lovett, Laurens G 7
541 Ludowici I 8
309 Lula E 3
1,195 Lumber City G 8
1,140 Lumpkin C 7
349 Luthersville C 5
322 Lyerly B 3
927 Lyons H 7
1,253 McCaysville, Fannin D 2
882 McDonough D 5
1,160 McRae G 8
160 Machen E 5
74 Machinery City, Cobb C 4
40,665 Macon E 6
2,412 Madison F 4
922 Manchester, Meriwether C 5
589 Mansfield, Newton E 4
290 Mapleton, Mitchell D 9
5,949 Marietta C 4
1,082 Marshallville E 7
337 Martin, Stephens F 2
334 Maxeys F 4
805 Maysville, Banks F 3
233 Meansville, Pike D 5
697 Meigs D 9
376 Menlo, Chattooga B 2
109 Merrillville E 10
314 Metcalf E 10
408 Metter H 7
603 Midville H 6
287 Milan G 8
4,385 Milledgeville F 5
2,030 Millen H 6
1,247 Milltown F 9
400 Milner, Pike D 5
338 Mineral Bluff, Fannin D 2
221 Mitchell G 5
398 Molena D 6
184 Monlac H 10
3,029 Monroe E 4
1,636 Montezuma F 7
1,508 Monticello E 5
312 Moreland C 5
302 Morgan C 8
195 Morganton, Fannin D 2
383 Morven F 10
3,349 Moultrie E 9
256 Mountairy, Habersham E 2
158 Mountain City, Rabun F 2
605 Mt. Vernon G 7
226 Mountville C 5
140 Mystic F 8
990 Nashville F 9
538 Naylor F 10
503 Nellieville, Richmond H 5
550 Nelson, Pickens D 3
475 Newborn, Newton E 4
139 New England, Dade Q 2
5,548 Newnan C 5
364 Newton D 9
720 Nicholls, Coffee G 9
167 Nicholson F 3
968 Norcross D 4
648 Norman Park E 9
87 Norristown G 6
340 Norwood G 5
174 Nunez, Emanuel H 6
144 Oak Park, Emanuel H 6
276 Oakfield, Worth E 8
233 Oakhurst, Dekalb D 4
110 Oakwood E 3
350 Ochlochnee E 10
2,017 Ocilla F 8
161 Odessadale C 5
258 Odum H 8
483 Offerman H 8
924 Oglethorpe D 7
101 Ohoopee H 7
243 Oliver J 6
209 Omaha C 7
274 Omega E 9
457 Orland G 7
655 Oxford E 4
922 Palmetto, Campbell C 4
360 Parrott C 8
32 Patten, Thomas E 10
264 Patterson, Pierce H 9
572 Pavo P 10
538 Pearson E 9
1,880 Pelham D 9
467 Pembroke, Bryan J 8
239 Pendergrass, Jackson E 3
475 Penfield, Greene F 5
454 Pepperton, Butts E 5
649 Perry E 7
451 Pinchurst, Dooly E 7
708 Pineview, Wilcox F 8
279 Pitts F 8
400 Plains D 7
148 Plainville, Gordon C 2
337 Pooler, Chatham J 7
652 Poulan E 9
315 Powder Springs C 4
259 Preston C 7
369 Prestoria D 9
57 Primrose, Meriwether C 5
63 Princeton, Clarke F 4
207 Pulaski I 7
3,915 Quitman F 10
113 Raccoon Mills B 3
300 Rays Mills F 9
252 Rebecca E 8
454 Reidsville I 7
275 Rentz F 7
112 Resaca C 2
521 Reynolds, Taylor D 6

GEORGIA—Continued

Pop.1910
321 Rhine, Dodge F 7
1,250 Richland C 7
398 Ringgold B 2
225 Rising Fawn B 2
139 Riverdale, Clayton D 4
170 Riverside, Colquitt E 9
227 Roberta, Crawford E 6
860 Rochelle, Wilcox F 8
152 Rockledge, Laurens G 7
1,034 Rockmart B 4
385 Rocky Ford I 6
61 Rocky Mount, Meriwether C 5
12,099 Rome B 3
173 Roopville B 5
1,059 Rossville, Walker B 2
1,158 Roswell D 3
1,422 Royston F 3
88 Ruckersville, Elbert G 3
120 Russell, Jackson E 3
696 Rutledge, Morgan F 5
91 St. Charles, Coweta C 5
272 St. George H 11
54 St. Marks C 5
691 St. Marys I 10
402 Sale City, Mitchell C 9
2,641 Sandersville G 6
441 Sasser D 8
65,064 Savannah J 7
212 Scott, Johnson G 6
276 Screven I 8
120 Seney, Polk B 4
1,111 Senoia D 5
193 Seville E 8
344 Shady Dale, Jasper E 5
246 Sharon, Taliaferro G 4
166 Sharpsburg C 5
985 Shellman C 8
266 Smithsonia F 4
574 Smithville D 8
599 Smyrna, Cobb C 4
1,590 Social Circle E 4
469 Soperton G 7
842 Sparks F 9
1,715 Sparta G 5
370 Spread G 5
504 Springfield J 7
242 Spring Place C 2
162 Springvale C 8
2,529 Statesboro I 7
621 Statham E 4
149 Stellaville, Jefferson H 5
171 Sterling, Glynn J 9
645 Stillmore H 7
1,062 Stone Mountain, Dekalb D 4
197 Sugar Valley B 2
125 Summertown G 6
657 Summerville B 2
4,361 Summerville, Richmond Co H 5
566 Summit, Emanuel H 6
336 Sumner, Worth E 8
259 Surrency H 8
250 Suwanee E 3
1,313 Swainsboro H 6
107 Swords, Morgan F 5
296 Sycamore, Turner E 8
1,400 Sylvania I 6
1,447 Sylvester E 8
1,081 Talbotton D 6
108 Talking Rock, Pickens D 3
2,117 Tallapoosa B 4
85 Tallulah Falls F 2

Pop.1910
236 Tarrytown, Montgomery G 7
197 Taylorsville, Bartow C 3
711 Temple, Carroll B 4
145 Tennga C 1
1,622 Tennille G 6
138 The Rock D 6
1,645 Thomaston D 6
6,727 Thomasville E 10
2,151 Thomson G 5
2,381 Tifton F 9
125 Tiger F 2
320 Tignall, Wilkes G 4
242 Tilton C 2
3,120 Toccoa F 2
404 Toomsboro Wilkinson F 6
302 Trenton B 2
1,721 Trion B 2
295 Tunnelhill, Whitfield C 2
263 Turin, Coweta C 5
786 Tybee, Chatham J 7
276 Ty Ty, Tift F 9
1,003 Unadilla E 7
534 Union City, Campbell C 4
1,363 Union Point F 4
7,656 Valdosta F 10
189 Van Wert, Polk B 4
1,776 Vidalia H 7
75 Vidette H 5
1,564 Vienna E 7
855 Villa Rica B 4
326 Waco, Haralson B 4
872 Wadley H 6
243 Waleska D 3
112 Walnut Grove, Walton E 4
149 Waresboro G 9
1,368 Warrenton G 5
151 Warthen G 5
226 Warwick D 8
3,065 Washington G 4
543 Wassaw, Chatham J 7
483 Watkinsville E 4
14,485 Waycross H 9
2,729 Waynesboro I 5
250 West Buford, Gwinnett D 4
319 Weston C 8
1,906 West Point B 6
627 Whigham D 10
230 Whitehall, Clarke F 4
407 White Plains F 5
315 Whitesburg, Carroll B 2
50 White Sulphur Springs Meriwether C 5
960 Willacoochee F 9
179 Williamson D 5
2,443 Winder E 3
204 Winokur H 9
168 Winston, Douglas C 4
465 Winterville, Clarke F 4
155 Woodbine I 10
917 Woodbury C 6
189 Woodland, Talbot C 6
442 Woodstock, Cherokee D 3
169 Worth E 8
616 Wren, Jefferson H 5
1,389 Wrightsville G 6
366 Yatesville, Upson D 6
283 Young Harris, Towns E 2
602 Zebulon D 5

HAWAII. Population, 191,909

ISLANDS

55,382 Hawaii C 4
2 Kahoolawe B 3
131 Lanai B 2
28,623 Maui A 3
1,791 Moloka A 2
23,744 Kauai C 2
208 Niihau C 2
785 Kalawao A 2
81,993 Oahu A 2

Cities

52,183 Honolulu A 2
6,745 Hilo C 4
1,000 Lahaina B 3

IDAHO. Population, 325,594

COUNTIES

29,088 Ada B 6
*Adams B 4
19,242 Bannock G 7
7,729 Bear Lake G 7
23,306 Bingham F 6
8,387 Blaine D 6
5,250 Boise C 5
13,588 Bonner B 1
†Bonneville G 6
25,323 Canyon B 6
7,197 Cassia E 7
‡ Clearwater C 3
3,001 Custer D 5
4,785 Elmore C 6
24,606 Fremont F 5
12,384 Idaho C 4
22,747 Kootenai B 2
18,818 Latah B 3
4,786 Lemhi D 4
+Lewis B 3
12,676 Lincoln D 7
24,860 Nez Perce C 3
15,170 Oneida F 7
4,044 Owyhee C 7
13,963 Shoshone C 2
13,543 Twin Falls D 7
11,101 Washington B 5

* Population included in Washington County.
† Population included in Bingham County.
‡ Population included in Nez Perce County.
+ Population included in Nez Perce County.

Incorporated Cities, Towns, and Villages

392 Albion E 7
953 American Falls F 7
214 Ammon, Bingham G 6
322 Arco E 6
502 Ashton G 5
281 Athol B 2
200 Basalt F 6
702 Bellevue D 6
2,202 Blackfoot E 6
17,358 Boise B 6
1,071 Bonners Ferry B 1
639 Buhl D 7
3,543 Caldwell B 6
349 Cambridge B 5
130 Centerville C 6
338 Challis D 5
7,291 Coeur d'Alene B 1
555 Cottonwood B 3
312 Council B 5
436 Culdesac B 3
1,351 Emmett B 6
214 Filer D 7
534 Franklin G 7
342 Genesee B 3
410 Georgetown G 7
153 Gifford B 3
800 Glenns Ferry C 6
1,444 Gooding D 7
1,534 Grangeville C 4
1,231 Hailey D 6
932 Harrison B 2
262 Idaho City C 6
4,827 Idaho Falls G 6
209 Ilo B 3
353 Iona G 6
970 Jerome G 7
414 Juliaetta B 3
324 Kamiah B 3
1,273 Kellogg B 2
543 Kendrick B 3
111 Kippen B 3
301 Kooskia C 3
6,043 Lewiston A 3
346 Lewisville, Fremont G 5
321 McCammon F 7
638 Mackay E 6
1,303 Malad City F 7
298 Marsville G 5
294 Menan G 6
619 Meridian B 6
1,924 Montpelier G 6
3,670 Moscow A 3
1,411 Mountain Home C 6
1,667 Mullan C 2
4,205 Nampa B 6
274 New Plymouth B 5
599 Nez Perce B 3
911 Oakley E 7
384 Orofino B 3
432 Parker G 6
338 Parma B 6
1,948 Payette B 5
123 Pearl B 6
236 Peck B 3
187 Placerville B 6
9,110 Pocatello F 7
658 Post Falls B 2
2,110 Preston G 7
248 Priest River B 1
725 Rathdrum B 2
1,893 Rexburg G 6
158 Richfield D 6
555 Rigby G 6
192 Roberts F 6
297 Rupert E 7
1,238 St. Anthony G 6

IDAHO—Continued

Pop.1910
869 St. Maries .....B 2
1 434 Salmon .....D 4
366 Samaria .....F 7
2 993 Sandpoint .....B 1
537 Shelley .....G 6
1 155 Shoshone .....D 7
501 Soda Springs .....G 7
266 Soldier .....D 6
885 South Boise, Ada.B 6
907 Spirit Lake .....B 2
300 Stites .....C 3
391 Sugar .....G 6
543 Troy .....B 3
5,258 Twin Falls .....D 7
279 Van Wyck .....B 5
332 Vollmer .....B 3
3,000 Wallace .....B 2
1,369 Wardner .....B 2
2,600 Weiser .....B 5
482 Wendell .....D 7
398 Weston .....F 7

ILLINOIS. Population, 5,638,591

COUNTIES

64,588 Adams .....C 6
22,741 Alexander .....G 11
17,075 Bond .....G 8
15,481 Boone .....H 1
10,397 Brown .....D 6
43 975 Bureau .....F 3
8,610 Calhoun .....D 7
18 035 Carroll .....F 1
17,372 Cass .....E 6
51,829 Champaign .....I 5
34 594 Christian .....G 7
23,517 Clark .....J 7
18 661 Clay .....H 8
22,832 Clinton .....G 8
34,517 Coles .....I 6
2,405,233 Cook .....J 2
26,281 Crawford .....J 8
14,281 Cumberland .....I 7
33,457 Dekalb .....H 2
18,906 Dewitt .....G 5
19,591 Douglas .....I 6
33,432 Dupage .....I 2
27,336 Edgar .....J 6
10,699 Edwards .....I 9
20,055 Effingham .....H 7
28,075 Fayette .....G 7
17,096 Ford .....I 4
25 943 Franklin .....H 9
49 549 Fulton .....E 5
14 628 Gallatin .....I 10
22 363 Greene .....E 7
24,162 Grundy .....I 3
18,227 Hamilton .....H 9
30 638 Hancock .....C 5
7,015 Hardin .....I 11
9,724 Henderson .....D 4
41 736 Henry .....E 3
35,543 Iroquois .....J 4
35 143 Jackson .....G 10
18,157 Jasper .....I 7
29,111 Jefferson .....G 9
13 954 Jersey .....E 7
22 657 Jo Daviess .....E 1
14 331 Johnson .....H 11
91 862 Kane .....I 2
40 752 Kankakee .....J 3
10 777 Kendall .....I 2
46,159 Knox .....E 4
55,058 Lake I-1
90 132 Lasalle .....E 3
22,661 Lawrence .....J 8
27,750 Lee .....G 2
40,465 Livingston .....H 4
30,216 Logan .....G 5
26,887 McDonough .....D 5
32,509 McHenry .....I 1
68,008 McLean .....H 4
54,186 Macon .....G 6
50,685 Macoupin .....F 7
89,847 Madison .....F 8
35,094 Marion .....G 8
15,679 Marshall .....G 3
17,377 Mason .....F 5
14,200 Massac .....H 11
12,796 Menard .....F 5
19 723 Mercer .....D 3
13,508 Monroe .....E 9
35,311 Montgomery .....G 7
34,420 Morgan .....E 6
14,630 Moultrie .....H 6
27,864 Ogle .....G 1
100,255 Peoria .....E 4
22,088 Perry .....G 9
16,376 Platt .....H 5
28 622 Pike .....D 6
11,215 Pope .....H 11
15,650 Pulaski .....G 11
7,561 Putnam .....G 3
29,120 Randolph .....F 9
15,970 Richland .....I 8
70,404 Rock Island .....D 3
119,870 St. Clair .....F 9
30 204 Saline .....H 10
91,024 Sangamon .....F 7
14,852 Schuyler .....D 5
10,067 Scott .....D 6
31,693 Shelby .....H 7
10,098 Stark .....F 3
36,821 Stephenson .....F 1
34,027 Tazewell .....F 5
21,856 Union .....G 11
77,996 Vermilion .....J 5
14 913 Wabash .....J 9
23,313 Warren .....D 4
18,759 Washington .....G 9
25,697 Wayne .....I 9
23,052 White .....I 9
34,507 Whiteside .....F 2
84,371 Will .....J 3
45,099 Williamson .....G 10
63,153 Winnebago .....G 1
20,506 Woodford .....G 4

Incorporated Cities, Towns, and Villages

2,464 Abingdon .....E 4
269 Addieville .....G 9
579 Addison .....I 2
155 Adeline .....F 1
200 Akin, Franklin .....H 9
618 Albany .....E 2
1,281 Albion .....I 9
2,144 Aledo .....D 3
829 Alexis .....D 3
642 Algonquin .....I 1
433 Alhambra .....F 8
245 Allenville .....H 7
364 Allerton, Vermilion J 5
380 Alma .....G 8
358 Alpha .....E 3
1,328 Altamont .....H 7
17 528 Alton .....E 8
528 Altona, Knox .....E 4
551 Alto Pass .....G 10
319 Alvin .....J 5
1,749 Amboy .....G 2
299 Andalusia .....D 3
222 Andover, Henry .....E 3
2 809 Anna .....G 11
398 Annawan .....F 3
682 Antioch .....J 1
581 Apple River .....F 1
2 100 Arcola .....I 6
518 Arenzville .....E 6
519 Argenta .....E 6
370 Arlington .....G 3
1,943 Arlington Heights .I 1
327 Armington .....F 5
366 Arrowsmith .....H 5
1 080 Arthur .....I 6
416 Ashkum .....I 4
1,096 Ashland .....F 6
913 Ashley .....G 9
511 Ashmore .....I 6
779 Ashton .....G 2
1 918 Assumption .....G 6
1,357 Astoria .....E 5
1 340 Athens .....F 6
805 Atkinson .....E 3
1 367 Atlanta .....G 5
659 Atwood .....F 7
1 814 Auburn .....F 6
1,146 Augusta .....C 5
29,807 Aurora .....I 2
780 Ava .....F 10
2,668 Averyville, Peoria .F 4
397 Avoriston .....F 8
865 Avon, Fulton .....E 5
144 Baalton Stephenson F 1
358 Baldwin .....F 9
252 Barclay .....F 6
285 Bardolph .....D 5
1,444 Barrington .....I 1
1,647 Barry .....C 6
344 Bartelso .....F 8
408 Bartlett, Cook .....J 2
255 Basco .....C 5
4,436 Batavia .....I 2
300 Batchtown .....D 7
475 Bath .....E 5
385 Baylis .....D 6
6,107 Beardstown .....E 5
401 Beaverville .....J 4
764 Beckemeyer .....G 8
543 Beecher .....J 3
355 Beecher City .....H 7
433 Belgium, Vermilion J 5
404 Belknap .....H 11
87 Belle Prairie .....H 9
312 Bellerive .....H 9
21,122 Belleville .....F 9
394 Bellflower .....H 5
550 Bellmont .....J 9
943 Bellwood, Cook .....J 2
7 253 Belvidere .....H 1
1,530 Bement .....H 6
205 Benbow City, Madison .....F 8
1,912 Benld .....F 7
443 Bensenville Dupage J 2
362 Benson .....G 4
89 Bentley .....C 5
2,675 Benton .....H 9
251 Berlin, Sangamon .F 6
5,841 Berwyn, Cook .....I 2
447 Bethalto .....E 8
859 Bethany .....H 8
400 Biggsville .....D 4
191 Bingham, Fayette .G 8
382 Birds .....I 8
289 Bishop Hill .....E 3
987 Blandinsville .....D 4
462 Bloomingdale, Dupage .....I 2
25,768 Bloomington .....H 5
8,043 Blue Island .....J 2
900 Blue Mound .....G 6
766 Bluffs .....D 6
485 Bolton .....F 1
517 Bone Gap .....J 9
162 Bonfield .....I 3
611 Bourbonnais .....J 3
606 Bowen .....C 5
971 Braceville .....I 3
770 Bradford .....F 3
1,942 Bradley .....J 3
1,958 Braidwood .....I 3
2,128 Breese .....F 8
2,703 Bridgeport .....J 8
595 Brighton .....F 7
576 Brimfield .....F 4
394 Bristol .....I 2
489 Broadlands .....I 6
246 Broadwell .....G 5
558 Brocton .....J 6
2,186 Brookfield, Cook .J 2
1,558 Brooklyn, St. Clair F 9
1,443 Brookport .....H 11
398 Brookville .....F 1
470 Broughton .....I 10
551 Browning .....E 5
419 Browns .....I 9
415 Brownstown .....G 7
283 Brussels .....D 8
237 Bryant .....E 5
272 Buckingham .....I 3
495 Buckley .....I 4
887 Buda .....F 3
475 Buffalo .....G 6
1,046 Bunker Hill .....E 7
534 Burcau .....I 3
187 Burkville, Monroe E 9
282 Burlington, Kane .I 2
328 Burnham, Cook .....J 2
565 Bush .....G 10
2,619 Bushnell .....E 4
233 Butler .....F 7
932 Byron .....G 1
321 Cabery .....I 4
360 Cable .....E 3
14,548 Cairo .....G 11
323 Camargo .....I 6
1,272 Cambridge .....E 3
414 Campbell Hill .....F 10
1,148 Camp Point .....C 5
241 Campus .....I 3
10,453 Canton .....E 5
318 Cantrall .....F 7
366 Carbon Cliff, Rock Island .....D 3
562 Capron .....H 1
5,411 Carbondale .....G 10
820 Carbon Hill .....I 3
1,031 Cardiff .....I 3
3,616 Carlinville .....E 7
1,982 Carlyle .....G 8
2,833 Carmi .....I 9
1,128 Carpentersville, Kane .....I 2
1,558 Carrier Mills .....H 10
2,323 Carrollton .....E 7
2,971 Carterville .....G 10
2,373 Carthage .....C 5
679 Cary Station .....I 1
2,157 Casey .....J 7
613 Caseyville .....F 8
952 Catlin .....J 5
306 Cave in Rock .....I 11

ILLINOIS—Continued

Pop.1910
545 Cedar Point, Lasalle .....H 3
311 Cedarville, Stephenson .....F 1
287 Central City, Grundy .....I 3
1,179 Central City .....G 8
9,680 Centralia .....G 9
876 Cerro Gordo .....H 6
527 Chadwick .....E 2
12,421 Champaign .....I 5
884 Chandlerville .....E 5
208 Channahon, Will .....J 3
552 Chapin .....E 6
5,884 Charleston .....I 6
666 Chatham .....F 6
1,112 Chatsworth .....I 4
590 Chebanse .....I 4
1,314 Chenoa .....H 4
1,048 Cherry, Bureau .....F 3
433 Cherry Valley .....H 1
2,747 Chester .....F 10
364 Chesterfield .....E 7
2,185,283 Chicago .....K 2
14,525 Chicago Heights .....J 2
1,851 Chillicothe .....F 4
1,193 Chrisman .....J 6
1,825 Christopher, Franklin .....H 9
14,557 Cicero, Cook .....I 2
379 Cisco .....H 6
373 Cisne .....I 9
652 Cissna Park .....J 4
186 Claremont .....J 8
230 Clarke City .....I 3
837 Clay City .....I 8
940 Clayton .....C 6
634 Clifton .....I 4
5,165 Clinton .....H 5
2,667 Coal City .....I 3
190 Coal Valley .....D 3
262 Coatsburg .....C 5
988 Cobden .....G 11
980 Coffeen .....G 7
1,445 Colchester .....D 5
965 Colfax .....H 4
7,478 Collinsville .....F 8
2,076 Columbia .....E 9
134 Columbus, Adams .C 6
378 Compton .....G 2
332 Cooksville .....H 4
324 Cordova .....E 2
536 Cornell .....H 4
207 Cortland .....H 2
949 Coulterville .....F 9
711 Cowden .....G 7
446 Crainville .....G 10
936 Creal Springs .....H 10
341 Crescent City .....J 4
323 Creston .....G 2
840 Crete .....J 3
574 Crossville .....I 9
1,005 Crotty, Lasalle .....H 3
1,242 Crystal Lake, McHenry .....I 1
2,019 Cuba .....E 5
579 Cullom .....I 4
324 Cutler .....F 9
311 Cypress, Johnson .H 11
654 Dahlgren .....H 9
227 Dakota .....F 1
1,288 Dallas City .....C 4
400 Dalton City .....H 6
949 Dalzell, Bureau .....F 3
254 Dana, LaSalle .....H 3
410 Danforth .....I 4
593 Danvers .....G 5
27,871 Danville .....J 5
352 Davis .....G 1
620 Dawson .....G 6
31,140 Decatur .....H 6
332 Deer Creek .....G 4
476 Deerfield .....J 1
8,102 Dekalb .....H 2
503 DeLand .....H 5
1,175 Delavan .....F 5
1,339 Depue .....G 3
644 De Soto .....G 10
2,348 Des Plaines .....J 1
127 Detroit .....D 6
220 Dewitt .....G 5
255 Diamond .....I 3
493 Dieterich .....I 7
1,519 Divernon, Sangamon .....F 7
7,216 Dixon .....F 2
1,869 Dolton .....J 2
702 Donigal .....G 11
405 Donnellson .....G 7
346 Donovan .....J 4
102 Dorchester .....E 7
1,184 Dorrisville, Saline H 10
181 Dover, Bureau .....F 3
2,601 Downers Grove .....I 2
351 Dubois .....G 9
2,785 Dundee .....I 2
433 Dupo, St. Clair .....F 9
5,454 Duquoin .....G 10
527 Durand .....G 1
2,156 Dwight .....I 3
1,059 Earlville .....G 2
584 East Alton .....E 8
446 East Brooklyn, Grundy .....I 3
212 E. Carondelet .....E 9
1,253 East Dubuque .....E 1
753 East Galesburg, Knox .....E 4
2,665 East Moline .....E 3
407 Easton .....F 5
1,493 East Peoria .....F 4
58,547 East St. Louis .....E 8
367 East Wenona, Lasalle .....H 3
400 East Wood River, Madison .....F 8
145 Eddyville .....H 1
419 Edgewood .....H 8
918 Edinburg .....G 6
543 Edison, Cook .....J 2
5,014 Edwardsville .....F 8
3,898 Effingham .....H 7
677 Eileen, Grundy .....I 3
613 Elburn .....I 2
195 El Dara .....D 6
3,366 Eldorado .....I 10
241 Eldred .....D 7
25,976 Elgin .....I 1
703 Elizabeth .....E 1
633 Elizabethtown .....I 11
418 Elkhart .....G 5
732 Elkville .....G 10
371 Elliott .....I 4
252 Ellis Grove .....F 10
218 Ellisville .....E 4
2,360 Elmhurst, Dupage .I 2
1,390 Elmwood .....E 4
1,470 El Paso .....H 4
267 Elsah .....E 8
250 Elvaston .....C 5
211 Elwood .....I 3
411 Emden .....G 5
190 Emington .....I 4
927 Enfield .....I 9
1,180 Equality .....H 10
804 Erie .....E 2
342 Essex, Kankakee .J 3
1,525 Eureka .....G 4
24,978 Evanston .....J 1
562 Evansville .....F 9
424 Evergreen Park, Cook .....J 2
317 Ewing .....H 9
291 Exeter .....D 6
2,505 Fairbury .....H 4
2,479 Fairfield .....H 9
847 Fairmount .....J 6
482 Fairview .....E 4
215 Fancher, Shelby .....H 7
774 Farina .....H 8
1 630 Farmer City .....H 5
533 Farmersville .....G 7
2,421 Farmington .....E 4
288 Fayetteville, St. Clair .....F 9
299 Ferris .....C 5
211 Fidelity .....E 7
227 Fieldon .....E 7
499 Fillmore, Montgomery .....G 7
827 Findlay .....H 6
850 Fisher .....I 5
386 Fithian .....J 5
590 Flanagan .....H 4
840 Flat Rock .....J 8
2,704 Flora .....H 8
385 Fordville, Williamson .....G 10
392 Fordyce, Jackson G 10
306 Forest City .....F 5
6,594 Forest Park, Cook .I 2
967 Forrest .....I 4
870 Forreston .....F 1
90 Fosterburg, Madison F 8
1,575 Fort Sheridan .....J 1
400 Fox Lake .....I 1
273 Frankfort .....J 3
696 Franklin .....E 6
572 Franklin Grove .....Q 2
683 Franklin Park .....J 2
1,397 Freeburg .....F 9
17,567 Freeport .....F 1
2,174 Fulton .....E 2
745 Galatia .....H 10
4,835 Galena .....E 1
22,089 Galesburg .....E 4
2,498 Galva .....E 3
946 Gardner .....I 3
290 Garrett .....I 6
685 Gaskins City, Saline .....H 10
322 Gays .....H 7
3,199 Geneseo .....E 3
2,451 Geneva .....I 2
1,257 Genoa .....H 1
2,307 Georgetown .....J 6
711 Germantown .....F 9
144 German Valley .....F 1
2,086 Gibson City .....H 5
268 Gilberts .....I 2
2,241 Gillespie .....F 7
1,305 Gilman .....I 4
1,891 Girard .....F 7
385 Gladstone .....C 4
625 Glasford .....F 4
215 Glasgow .....D 6
1,220 Glen Carbon, Madison .....F 8
1,899 Glencoe .....J 1
1,763 Glenellyn, Dupage .I 2
652 Glen View, Cook .....J 2
581 Glenwood, Cook .....J 2
68 Godfrey .....E 8
194 Godley, Grundy .....I 3
1,088 Golconda .....H 11
579 Golden .....D 5
311 Golden Gate .....I 9
361 Good Hope .....D 4
554 Goreville .....H 10
1,116 Grafton .....E 8
1,008 Gross Point, Cook .J 2
68 Hainesville, Lake .J 1
335 Hamburg .....D 7
1,627 Hamilton .....C 5
215 Hamletsburg .....H 11
492 Hammond .....H 6
697 Hampshire .....I 1
348 Hampton .....D 2
650 Hanover .....E 1
654 Hardin .....D 7
654 Harmon .....F 2
5,309 Harrisburg .....H 10
350 Hartsburg .....G 5
3,008 Harvard .....H 1
396 Harvel .....F 7
7,227 Harvey .....J 2
3,525 Havana .....E 5
644 Hebron .....I 1
187 Hecker .....F 9
171 Henderson .....E 3
451 Hennepin .....G 3
364 Henning .....J 5
1,687 Henry .....G 3
618 Herrick .....G 7
6,861 Herrin .....G 10
461 Herscher .....I 3
306 Hettick .....E 7
681 Heyworth .....H 5
190 Hidalgo .....I 7
2,675 Highland .....F 8
4,209 Highland Park .....J 1
1,219 Highwood, Lake .I 1
351 Hillery, Vermilion .J 5
3,424 Hillsboro .....G 7
328 Hillside, Cook .....J 2
309 Hillview, Greene .E 7
661 Hinckley .....H 2
498 Hindsboro .....I 6
2,451 Hinsdale .....I 2
480 Hodgkins, Cook .....J 2
196 Hollowayville, Bureau .....F 3
1,086 Homer .....I 5
713 Homewood .....J 2
4,698 Hoopeston .....J 5
586 Hopedale .....F 5
451 Hoyleton .....G 9
375 Hudson .....H 4
205 Hucy .....G 8
541 Hull .....C 6
356 Humboldt .....I 6
572 Hume .....J 6
235 Hunt .....I 7
773 Huntley .....H 1
345 Hurst, Williamson G 10
722 Hutsonville .....J 7
849 Illiopolis .....G 6
484 Ina, Jefferson .....G 9
365 Indianola .....J 6
580 Industry .....D 5
652 Ipava .....E 5
286 Iroquois .....J 4
678 Irving .....G 7
223 Irvington .....G 9
333 Itasca, Dupage .....I 2
364 Iuka .....H 8

ILLINOIS—Continued

Pop.1910
429 Ivesdale .....I 6
15,326 Jacksonville .....E 6
237 Jeffersonville .....H 9
4,113 Jerseyville .....E 7
366 Jewett .....I 7
225 Johnsonville .....H 9
3,248 Johnston City .....H 10
34,670 Joliet .....I 2
1,169 Jonesboro .....G 11
734 Joppa, Massac .....H 11
516 Joy, Mercer .....D 3
300 Junction City .....I 10
506 Kampsville .....D 7
521 Kane .....E 7
380 Kangley .....H 3
13,986 Kankakee .....J 3
945 Kansas .....J 6
142 Kappa .....H 4
142 Kaskaskia, Randolph .....F 9
405 Keensburg .....J 9
1,515 Keithsburg .....D 3
269 Kempton .....I 4
881 Kenilworth, Cook .J 2
570 Kenney .....G 2
9,307 Kewanee .....E 3
670 Keyesport .....G 8
371 Kinderhook .....C 6
424 Kilbourne .....E 5
294 Kingston .....H 1
492 Kingston Mines .....F 4
997 Kinmundy .....H 8
219 Kinsman, Grundy .I 3
685 Kirkland .....H 1
926 Kirkwood .....D 4
1,818 Knoxville .....E 4
1,495 Lacon .....G 3
1,910 Ladd .....G 3
287 Lafayette, Stark .....F 3
5,282 Lagrange .....J 2
1,131 Lagrange Park, Cook .....J 2
1,349 La Harpe .....C 4
726 Lake Bluff .....J 1
3,349 Lake Forest .....J 1
342 Lake Villa, Lake .....I 1
304 Lake Zurich .....I 1
555 Lamoille .....F 3
1 175 Lanark .....F 1
1,060 Lansing, Cook .....J 2
187 La Prairie .....D 5
415 La Rose, Marshall .G 3
11,537 Lasalle .....H 3
438 Latham .....G 6
3,235 Lawrenceville .....J 8
469 Leaf River .....G 1
1,907 Lebanon .....F 8
599 Ledford .....H 10
303 Lee .....H 2
545 Leland .....H 2
2,284 Lemont .....I 2
1,168 Lena .....F 1
463 Lenzburg .....F 9
203 Leonore .....H 3
145 L'Erable .....J 4
391 Lerna .....I 7
1,792 Le Roy .....E 5
2,312 Lewistown .....E 5
1,318 Lexington .....H 4
1,724 Libertyville .....I 1
797 Lima .....C 2
10,892 Lincoln .....F 5
197 Lisbon .....I 3
5,971 Litchfield .....F 7
358 Little York .....D 3
1,092 Livingston, Madison .....F 8
530 Loami .....F 6
2,555 Lockport .....I 2
603 Loda .....I 5
883 Lombard .....I 2
555 Lomax Mills .....E 4
239 Long Point .....H 4
257 Longview .....I 6
417 Loraine .....C 5
458 Lostant .....G 3
670 Louisville .....I 8
1,011 Lovington .....H 6
305 Ludlow, Champaign .....I 5
390 Lyndon .....F 2
94 Lynnville, Morgan E 6
1,483 Lyons, Greene .....E 7
1,031 McHenry .....I 1
707 McLean .....G 5
1,796 McLeansboro .....I 9
285 Macedonia .....H 10
725 Mackinaw .....G 4
5,774 Macomb .....D 5
683 Macon .....G 6
5,046 Madison .....E 8
284 Maeystown .....E 9
368 Magnolia .....G 3
565 Mahomet .....I 5
400 Makanda .....G 10
255 Malden, Bureau .....F 3
450 Malta .....H 2
480 Manchester .....E 6
443 Manhattan .....J 3
218 Manlius, Bureau .....F 3
696 Manito .....F 5
681 Mansfield .....H 5
1,229 Manteno .....J 3
389 Maple Park, Kane .I 2
472 Maquon .....E 4
1,936 Marengo .....H 1
329 Marietta .....E 5
685 Marine .....F 8
7,093 Marion .....H 10
2,004 Marissa .....F 9
1,025 Marks, Putnam .....G 3
1,160 Maroa .....H 6
494 Marquette, Bureau F 3
3,291 Marseilles .....H 3
2,569 Marshall .....J 7
1,500 Martinsville .....J 7
312 Martinton .....J 4
742 Marysville, Vermilion .....J 5
729 Maryville, Madison F 8
2,081 Mascoutah .....F 9
345 Mason .....H 8
1,842 Mason City .....F 5
461 Matteson .....J 2
11,456 Mattoon .....I 6
512 Maunie, White .....I 9
8,033 Maywood .....J 2
471 Mazon .....I 3
417 Mechanicsburg .....G 6
226 Media, Henderson D 4
444 Medora .....E 7
4,806 Melrose Park .....J 2
509 Melvin .....I 4
640 Mendon .....C 5
3,806 Mendota .....G 2
951 Meredosia .....D 6
694 Metamora .....G 4
449 Metcalf .....J 6
4,655 Metropolis City .....H 11
751 Middletown .....F 5
727 Milan .....D 3
1 316 Milford .....J 4
221 Mill Creek .....G 11
630 Milledgeville .....F 2
417 Millersburg .....D 3
223 Millington .....I 3
700 Mill Shoals .....I 9
1,140 Millstadt .....E 9
330 Milton .....D 6
349 Mineral .....F 3
690 Minier .....G 5
2,070 Minonk .....G 4
361 Minooka .....I 3
298 Modesto .....F 7
359 Mokena, Will .....J 3
24,199 Moline .....D 2
2,201 Momence .....J 3
411 Monee .....J 3
9,128 Monmouth .....D 4
371 Montgomery .....I 2
1,981 Monticello .....I 6
347 Montrose .....I 7
3,694 Morgan Park, Cook J 2
4,563 Morris .....I 3
2,410 Morrison .....F 2
1,126 Morrisonville .....G 7
1,004 Morton .....G 4
836 Morton Grove .....J 1
2,837 Mound City .....G 11
1,686 Mounds .....G 11
194 Mound Station, Brown .....D 6
463 Mt. Auburn .....G 6
6,934 Mt. Carmel .....J 9
1,755 Mt. Carroll .....F 1
299 Mt. Erie .....I 9
276 Mount Greenwood, Cook .....J 2
1,132 Mt. Morris .....F 1
3,501 Mt. Olive .....F 7
1,511 Mt. Pulaski .....G 6
1,986 Mt. Sterling .....D 6
8,007 Mt. Vernon .....H 9
330 Mt. Zion .....H 6
1,513 Moweaqua .....H 6
716 Mulberry Grove .....G 8
251 Muncie .....J 5
7,485 Murphysboro .....G 10
450 Murraysville .....E 6
3,449 Naperville .....I 2
457 Naples .....D 6
2,135 Nashville .....F 9
253 National City, St. Clair .....F 9
1,020 Nauvoo .....C 4
520 Nebo .....D 7
1,074 Neoga .....I 7
542 Neponset .....F 3
406 Newark, Kendall .I 2
1,131 New Athens .....F 9
1,372 New Baden .....F 9
690 New Berlin .....F 6
718 New Boston .....C 3
559 New Burnside .....H 11
473 New Canton .....C 6
499 New Douglas .....F 8
490 New Grand Chain, Pulaski .....G 11
514 New Haven .....I 10
387 New Holland .....F 5
1,264 Newman, Douglas .I 6
243 New Memphis, Clinton .....G 8
245 New Minden .....G 9
260 New Salem .....D 6
2,108 Newton .....I 8
685 Niantic .....G 6
569 Niles, Cook .....J 2
568 Niles Center, Cook .J 2
401 Nilwood .....F 7
618 Noble .....I 8
1,872 Nokomis .....G 7
251 Nora .....F 1
4,024 Normal .....H 4
560 Norris, Fulton .....E 5
1,055 Norris City .....E 4
352 North Aurora, Kane I 2
3,306 North Chicago .....J 1
911 North Chillicothe, Peoria .....F 4
689 North Crystal Lake, McHenry .....I 1
317 Oakford .....F 5
1,159 Oakland .....I 6
287 Oaklawn, Cook .....J 2
19,444 Oak Park .....J 2
81 Oakley .....H 6
423 Oakwood .....J 5
1,482 Oblong .....J 8
293 Oconee .....G 7
1,035 Odell .....I 3
1,400 Odin .....G 8
2,010 O'Fallon .....E 8
428 Ogden .....J 5
527 Ohio .....F 2
579 Okawville .....G 9
314 Old Marissa, St. Clair .....F 9
146 Old Ripley, Bond .G 8
288 Olmsted .....G 11
5,011 Olney .....I 8
586 Omaha .....I 10
1,273 Onarga .....J 4
589 Oneida .....E 3
907 Oquawka .....C 4
370 Orangeville .....F 1
2,180 Oregon .....G 2
655 Orion .....E 3
369 Orland Cook .....J 2
600 Oswego .....I 2
9 535 Ottawa .....G 3
179 Otterville .....E 7
365 Owaneco, Christian G 7
1,144 Palatine .....I 1
1,399 Palestine .....J 7
404 Palmer .....G 7
873 Palmyra .....E 7
6,055 Pana .....G 7
708 Panama, Montgomery .....G 7
108 Panola .....G 4
183 Papineau .....J 4
7,664 Paris .....J 6
283 Parkersburg .....J 8
2,009 Park Ridge, Cook .J 2
676 Patoka .....G 8
1,399 Pawnee .....F 6
709 Pawpaw .....G 2
2,912 Paxton .....I 5
467 Payson .....C 6
842 Pearl .....D 7
485 Pearl City .....F 1
1,022 Pecatonica .....G 1
9,897 Pekin .....F 4
66,950 Peoria .....F 4
582 Peoria Heights, Peoria .....F 4
1,207 Peotone .....J 3
1,033 Percy .....F 10
649 Perry .....D 6
7,984 Peru .....G 3
376 Pesotum, Champaign .....I 5
2,587 Petersburg .....E 6
105 Phillipstown .....J 9
562 Philo .....I 6
679 Phoenix, Cook .....J 2
2,722 Pinckneyville .....G 9
135 Pingree Grove, Kane .....I 2
663 Piper City .....I 4
2,095 Pittsfield .....D 6
227 Pittsburg, Williamson .....G 10
1,019 Plainfield .....I 2
251 Plainville, Adams .C 6
1,627 Plano .....H 2
576 Pleasant Hill .....D 7
625 Pleasant Plains .....F 6
829 Plymouth .....D 5

ILLINOIS—Continued

Pop.1910	Place	Key
749	Pocahontas	F 8
1,828	Polo	F 2
6,090	Pontiac	H 4
285	Pontoosuc	C 4
297	Poplar Grove	H 1
642	Port Byron	E 2
3,194	Portland, Lasalle	H 3
343	Posen, Cook	J 2
719	Prairie City	E 4
511	Prairie du Rocher	E 9
4,131	Princeton	F 3
982	Princeville	F 4
1,083	Prophetstown	F 2
592	Pulaski	G 11
36,587	Quincy	C 6
238	Raleigh	I 10
769	Ramsey	G 7
858	Rankin	J 5
370	Ransom	H 3
1,384	Rantoul	I 5
143	Rapids City	E 2
881	Raymond	F 7
1,240	Red Bud	E 9
288	Reddick	I 3
240	Redmon	J 6
658	Reeves, Williamson	G 10
241	Renault	E 9
367	Reynolds	D 3
554	Richmond	I 1
366	Richview	G 9
967	Ridge Farm	J 6
1,054	Ridgway	I 10
173	Ridott	F 1
234	Ripley	D 5
917	Riverdale	J 2
2,456	River Forest, Cook	J 2
418	Rivergrove, Cook	J 2
1,702	Riverside	J 2
1,911	Riverton	F 6
312	Riverview, Cook	J 2
1,311	Roanoke	G 4
466	Roberts	I 4
3,863	Robinson	J 7
2,732	Rochelle	G 2
444	Rochester	F 6
275	Rockbridge	E 7
122	Rock City	F 1
1,101	Rockdale, Will	J 3
358	Rockefeller	I 1
2,657	Rock Falls	F 2
45,401	Rockford	G 1
24,335	Rock Island	E 3
841	Rockton	G 1
140	Rockwood	F 10
233	Rome	F 4
98	Romeoville, Will	J 3
2,171	Roodhouse	E 7
229	Rose Hill, Jasper	I 7
882	Roseville	D 4
609	Rosiclare	I 11
1,422	Rossville	J 5
182	Round Lake	I 1
357	Royalton, Franklin	H 9
138	Ruma	E 9
2,422	Rushville	D 5
257	Russellville	K 8
754	Rutland	G 4
336	Sadorus	I 6
388	Sailor Springs	I 8
2,669	Salem	H 8
112	Saline Mines	I 10
1,563	Sandoval	G 8
2,557	Sandwich	G 11
446	San Jose	F 5
49	Sato, Jackson	G 10
357	Saunemin	H 4
3,691	Savanna	E 1
445	Sawyerville, Macoupin	F 7
805	Saybrook	H 5
388	Scales Mound	E 1
516	Schram City, Montgomery	G 7
160	Sciota	D 4
301	Scottville	E 7
236	Sears, Rock Island	D 3
326	Seaton	D 3
1,370	Seatonville	G 3
358	Secor	G 4
1,292	Sesser	G 9
594	Shabbona	G 2
633	Shannon	F 1
1,863	Shawneetown	I 10
1,009	Sheffield	F 3
3,590	Shelbyville	H 7
1,143	Sheldon	J 4
506	Sheridan	H 2
441	Shermerville, Cook	J 2
906	Sherrard	D 3
395	Shiloh Valley, St. Clair	F 9
392	Shipman	E 7
306	Shobonier	G 8
291	Shumway	H 7
385	Sibley	I 4
741	Sidell	J 6
481	Sidney	I 6
308	Sigel	H 7
1,163	Silvis, Rock Island	D 3
161	Simpson	H 11
399	Sims	I 9
301	Smithboro	G 8
389	Smithfield	E 5
380	Smithton	F 9
591	Somonauk	H 2
1,018	Sorento	F 8
552	South Chicago Heights, Cook	J 2
580	South Elgin, Kane	I 2
1,065	South Holland, Cook	J 2
2,403	South Wilmington	I 3
461	Sparland	F 3
3,081	Sparta	F 9
308	Spaulding, Sangamon	F 7
249	Spillertown	H 10
119	Spring Bay, Woodford	G 4
418	Springerton	I 3
51,678	Springfield	G 6
334	Spring Forest, Cook	J 2
203	Spring Grove, McHenry	I 1
7,035	Spring Valley	F 3
1,065	St. Anne	J 3
187	St Augustine	E 4
4,046	St. Charles	I 2
915	St. David	F 5
1,227	St. Elmo	H 7
1,391	St. Francisville	J 8
534	St. Jacob	F 8
370	St. John	G 9
681	St. Joseph, Champaign	I 5
328	St. Libory	F 9
450	Ste. Marie	I 8
313	St. Peters, Fayette	G 7
793	Standard, Putnam	G 3
525	Stanford	G 5
5,048	Staunton	F 8
708	Steeleville	F 10
2,161	Steger	J 3
7,467	Sterling	F 2
353	Steward	H 2
720	Stewardson	H 7
1,096	Stockton	E 1
1,118	Stonington	G 6
488	Stoy	J 8
526	Strasburg	H 7
277	Strawn	I 4
14,253	Streator	H 3
762	Stronghurst	D 4
287	Sublette	G 2
2,621	Sullivan	H 6
337	Summerfield, St. Clair	F 9
949	Summit	J 2
1,413	Sumner	J 8
889	Swansea, St. Clair	F 9
97	Swedona	D 3
3,926	Sycamore	H 2
157	Symerton, Will	J 3
544	Table Grove	D 5
742	Tallula	F 6
910	Tamaroa	G 9
400	Tamms	G 11
849	Tampico	F 2
380	Taylor Springs, Montgomery	G 7
5,446	Taylorville	G 6
274	Tennessee	D 5
359	Tessville, Cook	J 2
592	Teutopolis	I 7
318	Thawville, Iroquois	J 4
1,012	Thayer	F 6
717	Thebes	F 11
321	Thomasboro, Champaign	I 5
573	Thompsonville	F 7
487	Thomson	E 2
1,030	Thornton, Cook	J 2
774	Tilden, Randolph	F 9
710	Tilton	J 5
158	Time, Pike	D 6
309	Tinley Park, Cook	J 2
857	Tiskilwa	F 3
900	Toledo	I 7
760	Tolono	I 6
2,407	Toluca	G 4
483	Tonica	G 3
130	Topeka	E 5
514	Torino, Will	J 3
1,208	Toulon	F 3
404	Towanda	H 4
1,040	Tower Hill	G 7
782	Tremont	F 5
1,694	Trenton	F 8
1,447	Troy	F 8
289	Troy Grove	H 3
2,453	Tuscola	I 6
670	Ullin	G 11
432	Union, McHenry	I 1
2,918	Upper Alton	E 8
8,245	Urbana	I 5
976	Utica	G 3
2,974	Vandalia	G 8
406	Varna	G 4
160	Venedy	F 9
3,718	Venice	E 8
342	Vergennes	G 10
287	Vermilion	J 6
1,118	Vermont	G 8
333	Vernon, Marion	G 8
557	Versailles	D 6
334	Victoria	E 3
1,124	Vienna	H 11
1,828	Villa Grove	I 6
760	Viola	D 3
4,000	Virden	F 7
1,501	Virginia	E 6
270	Waggoner	F 7
261	Waldron	J 3
763	Walnut	F 3
169	Walshville	F 7
498	Wapella	G 5
1,331	Warren	F 1
504	Warrensburg	G 6
2,254	Warsaw	C 5
777	Washburn	G 4
1 530	Washington	G 4
444	Wataga	E 3
2,091	Waterloo	E 9
398	Waterman	H 2
525	Watertown, Rock Island	D 3
2,476	Watseka	J 4
330	Watson	H 8
368	Wauconda, Lake	I 1
16,069	Waukegan	J 1
1,538	Waverly	E 6
620	Wayne City, Dupage	I 2
546	Waynesville	G 5
521	Weldon	H 5
1,442	Wenona	G 3
266	West Brooklyn	G 2
2,378	West Chicago	I 2
905	Western Springs, Cook	J 2
927	Westfield	J 7
2,111	West Frankfort	H 10
4,948	West Hammond, Cook	J 2
292	West Point	C 5
725	West Salem	I 8
2,607	Westville	J 6
218	Wetaug	G 11
1,593	Wethersfield, Henry	E 3
3,423	Wheaton	I 2
255	Wheeler	I 7
260	Wheeling	I 1
353	White Ash, Williamson	G 10
421	White City, Macoupin	F 7
2,854	Whitehall	D 7
480	Williamsfield, Knox	E 4
648	Williamson, Madison	F 8
600	Williamsville	F 6
1,082	Willisville	F 10
444	Willow Hill	I 7
4,943	Wilmette	J 1
1,450	Wilmington	I 3
204	Wilmington, Greene	E 7
1,639	Winchester	E 6
987	Windsor	H 7
660	Windsor	D 3
415	Winnebago, Winnebago	G 1
3,168	Winnetka	J 1
439	Winthrop Harbor, Lake	I 1
426	Winslow	F 1
2,170	Witt	G 7
175	Woodburn, Macoupin	F 7
692	Woodhull	E 3
295	Woodland	J 4
315	Woodlawn	G 9
84	Wood River, Madison	F 8
257	Woodson	E 6
4,331	Woodstock	H 1
1,082	Worden	F 8
872	Wyanet	F 3
1,506	Wyoming	F 3
634	Xenia	H 8
586	Yates City	E 4
169	York	J 7
431	Yorkville	I 2
4,789	Zion	J 1

INDIANA. Population, 2,700,876

COUNTIES

Pop.1910	County	Key
21,840	Adams	H 3
93,386	Allen	G 2
24,813	Bartholomew	F 6
12,688	Benton	C 3
15,820	Blackford	G 4
24,673	Boone	E 4
7,975	Brown	E 6
17,970	Carroll	D 3
36,368	Cass	E 3
30,260	Clark	F 8
32,535	Clay	C 6
26,674	Clinton	E 4
12,057	Crawford	D 8
27,747	Daviess	C 7
21,396	Dearborn	H 6
18,793	Decatur	F 6
25,054	Dekalb	G 2
51,414	Delaware	G 4
19,843	Dubois	D 8
49,008	Elkhart	F 1
14,415	Fayette	G 5
30,293	Floyd	F 8
20,439	Fountain	C 4
15,335	Franklin	G 6
16,879	Fulton	E 2
30,137	Gibson	B 8
51,426	Grant	F 4
36,873	Greene	D 6
27,026	Hamilton	E 4
19,030	Hancock	F 5
20,232	Harrison	E 8
20,840	Hendricks	D 5
29,758	Henry	G 5
33,177	Howard	E 4
28,982	Huntington	F 3
24,727	Jackson	E 7
13,044	Jasper	C 3
24,961	Jay	G 4
20,483	Jefferson	G 7
14,203	Jennings	F 7
20,394	Johnson	E 6
39,183	Knox	C 7
27,936	Kosciusko	F 2
15,148	Lagrange	G 1
82,864	Lake	C 2
45,797	Laporte	D 2
30,625	Lawrence	D 7
65,224	Madison	F 4
263,661	Marion	E 5
24,175	Marshall	E 2
12,950	Martin	D 7
29,350	Miami	E 3
23,426	Monroe	D 6
29,296	Montgomery	D 4
21,182	Morgan	E 6
10,504	Newton	C 3
24,009	Noble	G 2
4,329	Ohio	H 7
17,192	Orange	D 7
14,053	Owen	D 6
22,214	Parke	C 5
18,078	Perry	D 8
19,684	Pike	C 8
20,540	Porter	C 2
21,670	Posey	B 8
13,312	Pulaski	D 2
20,520	Putnam	D 5
29,013	Randolph	G 4
19,452	Ripley	G 6
19,349	Rush	G 5
84,312	St. Joseph	E 1
8,323	Scott	F 7
26,802	Shelby	F 6
20,676	Spencer	C 9
10,567	Starke	D 2
14,274	Steuben	G 1
32,439	Sullivan	C 6
9,914	Switzerland	G 7
40,063	Tippecanoe	D 4
17,459	Tipton	E 4
6,260	Union	H 5
77,438	Vanderburg	B 8
18,865	Vermilion	C 5
87,930	Vigo	C 6
26,926	Wabash	F 3
10,899	Warren	C 4
21,911	Warrick	C 8
17,445	Washington	E 7
43,757	Wayne	G 5
22,418	Wells	G 3
17,602	White	D 3
16,892	Whitley	F 2

Incorporated Cities, Towns, and Villages

Pop.1910	Place	Key
416	Advance, Boone	E 4
161	Aetna	C 1
209	Alamo	C 5
1,289	Albany	G 4
1,213	Albion	G 2
5,096	Alexandria	F 4
161	Alton	E 8
349	Altona	G 2
359	Ambia	B 3
521	Amboy	F 3
22,476	Anderson	F 4
957	Andrews	F 3
2,610	Angola	H 1
990	Arcadia	E 4
1,088	Argos	E 2
639	Ashley	G 1
876	Atlanta	E 4
3,335	Attica	C 4
3,919	Auburn	H 2
4,410	Aurora	H 6
579	Avilla	G 2
449	Bainbridge	D 5
2,151	Batesville	G 6
443	Battle Ground	D 4
8,716	Bedford	E 7
568	Beech Grove	E 5
1,316	Berne	H 3
2,794	Bicknell	C 7
439	Birdseye	D 8
2,069	Bloomfield	D 6
528	Bloomingdale	C 5
8,838	Bloomington	E 6
4,987	Bluffton	G 3
3,934	Boonville	C 8
122	Boston, Wayne	G 5
814	Boswell	C 3
1,163	Bourbon	E 2
336	Bowling Green, Clay	C 6
9,340	Brazil	C 5
2,008	Bremen	E 2
535	Bristol	F 1
770	Broadripple	E 5
300	Bronson, Randolph	H 4
1,067	Brook	C 3
572	Brooklyn, Morgan	E 6
150	Brooksburg	G 7
907	Brookston	D 3
2,169	Brookville	G 6
876	Brownsburg	E 5
1,492	Brownstown	E 7
469	Bryant, Jay	G 4
668	Bunker Hill	E 3
489	Burnettsville, White	D 3
1,818	Butler	H 2
209	Cadiz	F 5
2,237	Cambridge City	G 5
557	Camden	E 3
666	Campbellsburg	E 7
300	Cannelburg, Daviess	C 7
2,130	Cannelton	D 9
493	Carbon	C 5
850	Carlisle	C 7
626	Carmel	E 4
873	Carthage	F 5
194	Castleton	F 5
911	Cayuga	B 5
414	Center Point	D 6
1,019	Centerville	G 5
513	Chalmers	D 3
864	Charlestown	F 8
285	Chesterfield	F 4
1,400	Chesterton	D 1
524	Chrisney	D 8
870	Churubusco	G 2
990	Cicero	E 4
463	Clarks Hill	D 4
2,743	Clarksville, Clark	F 8
1,213	Clay City	C 6
408	Claypool	F 2
380	Claysburg, Clark	F 8
497	Clayton, Hendricks	E 5
205	Clermont	E 5
210	Clifford	F 6
6,229	Clinton	C 5
624	Cloverdale	D 5
472	Coatesville	D 5
801	Colfax	D 4
103	College Park, Huntington	G 3
3,448	Columbia City	F 2
8,813	Columbus	E 6
7,738	Connersville	G 5
1,164	Converse	F 3
318	Corunna	G 2
1,703	Corydon	E 8
2,069	Covington	C 4
133	Crandall, Harrison	E 8
9,371	Crawfordsville	D 4
520	Cromwell	F 2
1,038	Crothersville	F 7
2,526	Crown Point	C 2
810	Culver	E 2
610	Cynthiana	B 8
583	Dale	D 8
748	Dana, Vermilion	C 5
1,640	Danville	D 5
780	Darlington	D 4
4,471	Decatur	H 3
2,161	Delphi	D 3
1,070	Diamond, Parke	C 5
425	Dillsboro	G 6
704	Dublin, Wayne	G 5
1,226	Dugger	C 6
3,031	Dunkirk	G 4
181	Dunreith	F 5
609	Earl Park	C 3
19,098	East Chicago	C 1
706	East Connersville, Fayette	G 5
484	East Gary	C 1
302	East Germantown, Wayne	G 5
1,428	Eaton	G 4
2,040	Edinburg	E 6
438	Elberfeld	E 8
238	Elizabeth	F 8
350	Elizabethtown	F 6
19,282	Elkhart	F 1
676	Ellettsville	D 6
961	Elnora	C 7
11,028	Elwood	F 4
583	English	D 8
431	Etna Green	E 2
69,647	Evansville	B 9
2,506	Fairmount	F 4
630	Fairview Park, Vermilion	C 5
1,115	Farmersburg	C 6
907	Farmland	G 4
827	Ferdinand	D 8
188	Fishers Station, Hamilton	E 4
1,386	Flora, Carroll	D 3
111	Forest Hill, Decatur	F 6
1,182	Fort Branch	B 8
1,174	Fortville	F 5
63,933	Fort Wayne	G 2
448	Fountain City	H 5
1,491	Fowler	C 3
293	Fowlerton	F 4
729	Francesville, Pulaski	D 2
407	Francisco	B 8
8,634	Frankfort	E 4
4,502	Franklin	E 6
936	Frankton	F 4
271	Fredericksburg	E 8
694	Fremont	H 1
1,803	French Lick	D 7
296	Fulton	E 3
658	Galveston, Cass	E 3
4,149	Garrett	G 2
16,802	Gary	C 1
3,224	Gas City	F 3
638	Gaston, Delaware	G 4
1,140	Geneva	H 3
383	Gentryville, Spencer	D 8
331	Georgetown, Floyd	F 8
266	Glenwood	G 5
1,105	Goodland	C 3
8,514	Goshen	F 1
776	Gosport, Owen	D 6
735	Grandview	C 9
3,790	Greencastle	D 5
697	Greendale, Dearborn	H 6
4,448	Greenfield	F 5
250	Greensboro, Henry	G 5
5,420	Greensburg	G 6
1,166	Greentown	E 4
227	Greenville, Floyd	F 8
1,608	Greenwood	E 5
275	Griffin	B 8
523	Griffith	C 2
936	Hagerstown	G 5
579	Hamlet	D 2
20,925	Hammond	B 1
356	Hanover	F 7
254	Hardinsburg	E 8
6,187	Hartford City	G 4
358	Hartsville	F 6
648	Hazleton	C 8
821	Hebron	C 2
528	Hillsboro	C 4
1,753	Hobart	C 1
1,223	Hope	F 6
390	Hudson, Steuben	G 1
2,464	Huntingburg	D 8
10,272	Huntington	F 3
197	Huron	D 7
1,515	Hymera, Sullivan	C 6
233,650	Indianapolis	F 5
322	Ingalls	F 5
690	Jamestown	D 5
3,295	Jasonville, Greene	D 6
2,196	Jasper	D 8
10,412	Jeffersonville	F 8
1,573	Jonesboro	F 3
213	Jonesville	F 6
141	Judson, Parke	C 5
600	Kempton, Tipton	E 4
4,981	Kendallville	G 2
449	Kennard	F 5

INDIANA—Continued

Pop.1910	Place	Key
1,209	Kentland	C 3
728	Kewanna	E 2
242	Keystone, Wells	G 3
535	Kingman	C 5
699	Kirklin	E 4
2,008	Knightstown	G 5
1,081	Knightsville	D 5
1,644	Knox	D 2
17,010	Kokomo	E 3
683	La Fontaine	F 3
82	Laconia, Harrison	E 8
1,148	Ladoga	D 5
20,081	Lafayette	C 4
1,772	Lagrange	G 1
463	Lagro, Wabash	F 3
227	Lakeville	E 1
290	Lanesville	F 8
1,045	Lapel, Madison	F 4
10,525	Laporte	D 1
503	Laurel	G 6
3,930	Lawrenceburg	H 6
690	Leavenworth	E 8
5,474	Lebanon	D 4
401	Leesburg	F 2
446	Lewisville	G 5
1,338	Liberty	H 5
2,173	Ligonier	F 2
556	Linden	D 4
5,906	Linton	C 6
195	Little York	E 7
197	Livonia	E 7
224	Lizton, Hendricks	E 5
19,050	Logansport	D 3
2,154	Loogootee	D 7
1,235	Lowell	C 2
917	Lynn	H 4
297	Lynnville, Warrick	C 8
993	Lyons, Greene	D 6
320	Macy, Miami	E 3
6,934	Madison	G 7
686	Marengo	E 8
19,359	Marion	F 3
820	Markle	G 3
334	Marshall, Parke	C 5
4,529	Martinsville	D 6
688	Matthews	G 4
279	Mauckport	E 8
710	Medaryville	D 2
372	Mellott	C 4
728	Mentone	F 2
521	Merom	B 6
19,027	Michigan City	D 1
395	Michigantown	E 4
600	Middlebury	F 1
1,174	Middletown	G 4
557	Milan	G 6
814	Milford	F 2
169	Milford, Decatur	F 6
638	Miller	C 1
428	Millersburg	F 1
211	Millhousen, Decatur	F 6
586	Milltown	E 8
601	Milton	G 5
11,886	Mishawaka	E 1
3,438	Mitchell	D 7
261	Modoc, Randolph	G 4
1,184	Monon	D 3
334	Monroe	H 3
630	Monroe City	C 7
910	Monroeville	H 3
260	Monterey	D 2
1,537	Montezuma, Parke	C 5
511	Montgomery	D 7
2,168	Monticello	D 3
2,786	Montpelier	G 3
94	Moorefield	G 7
455	Mooreland, Henry	G 5
424	Moores Hill, Dearborn	H 6
1,608	Mooresville	E 5
667	Morgantown	E 6
927	Morocco	C 3
622	Morristown	F 5
167	Mount Auburn, Wayne	H 5
231	Mount Ayr	C 2
142	Mount Carmel	H 6
148	Mt. Etna	F 3
5,563	Mt. Vernon	B 9
24,005	Muncie	G 4
543	Munster, Lake	C 2
2,260	Nappanee	E 2
354	Nashville	E 6
20,629	New Albany	F 8
134	New Amsterdam	E 8
455	Newberry, Greene	D 6
1,097	Newburg	C 9
612	New Carlisle	E 1
9,446	New Castle	G 5
105	New Chicago, Lake	C 2
1,229	New Harmony	B 8
1,038	New Haven	G 2
334	New Market	D 5
145	New Middletown	E 8
450	New Palestine	F 5
246	New Pekin, Washington	E 7
341	Newpoint	G 6
732	Newport	C 5
350	New Providence, Clark	F 8
464	New Richmond, Montgomery	D 4
296	New Ross	D 5
5,073	Noblesville	F 4
1,122	Normal City, Delaware	G 4
1,143	North Judson	D 2
681	North Liberty	E 1
2,428	North Manchester	F 2
569	North Salem	D 5
2,915	North Vernon	F 7
2,370	Oakland City	C 8
608	Oaktown	C 7
1,064	Odon	D 7
956	Oldenburg	G 6
1,079	Oolitic, Lawrence	E 7
420	Orestes, Madison	F 4
1,367	Orleans	D 7
1,169	Osgood	G 6
661	Ossian	G 3
652	Otterbein	C 3
1,237	Owensville	B 8
1,010	Oxford	C 4
252	Palmyra	E 8
1,278	Paoli	E 7
409	Paragon	D 6
800	Parker	G 4
657	Patoka	B 8
340	Patriot	H 7
1,293	Pendleton	F 4
800	Pennville	G 4
10,910	Peru	E 3
2,170	Petersburg	C 8
817	Pierceton	F 2
352	Pine Village	C 4
408	Pittsboro, Hendricks	E 5
1,303	Plainfield	E 5
3,838	Plymouth	E 2
308	Poneto, Wells	G 3
1,060	Port Fulton, Clark	F 8
524	Porter	C 1
5,130	Portland	H 4
780	Poseyville	B 8
6,448	Princeton	B 8
1,714	Redkey	G 4
982	Remington	C 3
2,393	Rensselaer	C 3
377	Reynolds	D 3
22,324	Richmond	H 5
440	Ridgeview, Miami	E 5
1,302	Ridgeville	G 4
1,513	Risingsun	H 7
1,505	River Park, St. Joseph	E 1
863	Riverside, Delaware	G 4
849	Roachdale	D 5
447	Roann	F 3
699	Roanoke	G 3
3,364	Rochester	E 2
2,736	Rockport	C 9
1,943	Rockville	C 5
1,166	Rosedale	C 5
677	Rossville	D 4
909	Royal Center, Cass	E 3
4,925	Rushville	G 5
443	Russellville, Putnam	D 5
169	Salamonia	H 4
2,283	Salem	E 7
162	Saltillo, Washington	E 7
445	Sandborn	C 7
410	Saratoga	H 4
1,669	Scottsburg	F 7
1,188	Seelyville	C 5
676	Sellersburg	F 8
350	Selma	G 4
6,305	Seymour	F 7
2,055	Shelburn	C 6
9,500	Shelbyville	F 5
1,768	Sheridan	E 4
1,519	Shirley	F 5
375	Shirley City, Allen	G 2
1,015	Shoals	D 7
783	Silver Grove, Floyd	F 8
493	Silver Lake	F 2
53,684	South Bend	E 1
352	Southport	E 5
866	South Peru, Miami	E 3
1,176	South Whitley	F 2
2,150	Spencer	D 6
622	Spiceland	F 5
122	Spring Grove, Wayne	H 5
391	St. Joe	H 2
261	St. Leon	H 6
538	St. Meinrad	D 8
194	State Line	C 4
746	Staunton, Clay	C 6
497	Stinesville	D 6
234	Straughn, Henry	G 5
4,115	Sullivan	C 6
209	Sulphur Springs	F 4
1,387	Summitville, Madison	F 4
353	Sunman	G 6
836	Swayzee	F 3
1,379	Syracuse	F 2
3,369	Tell City	D 9
371	Tennyson	C 8
58,157	Terre Haute	C 6
1,508	Thorntown	D 4
4,075	Tipton	F 4
510	Troy	D 8
3,209	Union City	H 4
189	Uniondale	G-3
102	University Heights, Marion	E 5
1,080	Upland	F 3
6,987	Valparaiso	C 2
1,189	Van Buren, Grant	F 4
1,757	Veedersburg	C 4
133	Vera Cruz	G 3
453	Vernon	F 7
486	Versailles	G 6
1,256	Vevay	G 7
14,895	Vincennes	C 7
8,687	Wabash	F 3
859	Wakarusa	E 2
1,003	Walkerton	D 2
116	Wallace	C 4
579	Walton	E 3
1,189	Warren	G 3
4,430	Warsaw	F 2
7,854	Washington	C 7
1,167	Waterloo	H 2
676	Waveland	D 5
734	Waynetown	D 4
700	Westfield	E 4
746	West Baden, Orange	E 8
432	West College Corner, Union	H 5
281	West Harrison, Dearborn	H 6
3,867	West Lafayette, Tippecanoe	D 4
642	West Lebanon	C 4
675	Westport	F 6
3,083	West Terre Haute, Vigo	C 6
503	Westville	D 1
357	Wheatfield	C 2
343	Whiteland	E 5
112	Whitewater	H 5
6,587	Whiting	C 1
1,243	Williamsport	C 4
1,607	Winamac	D 2
4,266	Winchester	G 4
899	Windfall	F 4
446	Wingate, Montgomery	D 4
932	Winslow	C 8
873	Wolcott	C 3
627	Wolcottville	G 2
1,732	Worthington	D 6
833	Woodruff, Marion	E 5
840	Zionsville	E 4

IOWA. Population, 2,224,771

COUNTIES

Pop.1910	County	Key
14,420	Adair	E 5
10,998	Adams	E 4
17,328	Allamakee	A 11
28,701	Appanoose	F 8
12,671	Audubon	D 4
23,156	Benton	C 9
44,865	Blackhawk	C 9
27,626	Boone	C 6
15,843	Bremer	B 9
19,748	Buchanan	C 10
15,981	Buena Vista	B 3
17,119	Butler	B 8
17,090	Calhoun	C 4
20,117	Carroll	C 4
19,047	Cass	E 4
17,765	Cedar	D 11
25,011	Cerro Gordo	A 7
16,741	Cherokee	B 2
15,375	Chickasaw	A 9
10,736	Clarke	F 6
12,766	Clay	A 3
25,576	Clayton	B 11
45,394	Clinton	D 12
20,041	Crawford	C 3
23,628	Dallas	D 5
13,315	Davis	F 9

IOWA—Continued

Pop.1910		
16,347	Decatur	F 6
17,888	Delaware	C 11
36,145	Des Moines	F 11
8,137	Dickinson	A 3
57,450	Dubuque	C 12
9,816	Emmet	A 4
27,919	Fayette	B 10
17,119	Floyd	A 8
14,780	Franklin	B 7
15,623	Fremont	F 2
16,023	Greene	C 5
13,574	Grundy	C 8
17,374	Guthrie	D 4
19,242	Hamilton	C 6
12,731	Hancock	A 6
20,921	Hardin	C 7
23,162	Harrison	D 2
18,640	Henry	F 10
12,920	Howard	A 9
12,182	Humboldt	B 5
11,296	Ida	C 2
18,409	Iowa	D 9
21,258	Jackson	C 12
27,034	Jasper	D 7
15,951	Jefferson	E 10
25,914	Johnson	D 10
19,050	Jones	C 11
21,160	Keokuk	E 9
21,971	Kossuth	A 5
36,702	Lee	F 11
60,720	Linn	C 10
12,855	Louisa	E 11
13,462	Lucas	E 7
14,624	Lyon	A 1
15,621	Madison	E 5
29,860	Mahaska	E 8
22,995	Marion	E 7
30 279	Marshall	C 7
15 811	Mills	E 2
13 435	Mitchell	A 8
16,633	Monona	C 2
25.429	Monroe	F 8
16 604	Montgomery	E 3
29,505	Muscatine	E 11
17 262	O'Brien	A 2
8 956	Osceola	A 2
24,002	Page	F 3
13,845	Palo Alto	A 4
23.129	Plymouth	B 1
14,808	Pocahontas	B 4
110,438	Polk	D 6
55,832	Pottawattamie	E 2
19,589	Poweshiek	D 8
12,904	Ringgold	F 5
16,555	Sac	C 3
60,000	Scott	D 12
16,552	Shelby	D 3
25,248	Sioux	A 1
24,083	Story	C 6
22,156	Tama	C 8
16,312	Taylor	F 4
16,616	Union	F 5
15,020	Van Buren	F 10
37,743	Wapello	F 9
18,194	Warren	E 6
19,925	Washington	E 10
16,184	Wayne	F 7
34,629	Webster	C 5
11,914	Winnebago	A 6
21,729	Winneshiek	A 10
67,616	Woodbury	C 1
9,950	Worth	A 7
17,951	Wright	B 6

Incorporated Cities, Towns, and Villages

1,244	Ackley	B 7
119	Ackworth	E 7
900	Adair	E 4
1,289	Adel	D 5
1,014	Afton	E 5
322	Agency	E 9
408	Ainsworth	E 10
1,130	Akron	B 1
261	Albert City	B 3
4,969	Albia	E 8
457	Albion	C 8
699	Alden	B 7
262	Alexander	B 7
2,908	Algona	A 5
862	Allerton	F 7
495	Allison	B 8
959	Alta	B 3
356	Alta Vista	A 8
1,046	Alton	B 1
438	Altoona	D 7
283	Alvord	A 1
4,223	Ames	C 6
2,983	Anamosa	C 11
307	Andrew	C 12
248	Angus	D 5
1,118	Anita	D 4
445	Ankeny	D 6
635	Anthon	C 2
448	Aplington	B 8
390	Arcadia	C 3
351	Archer	A 2
168	Arion	D 2
155	Arispe	F 5
678	Arlington	B 10
586	Armstrong	A 5
273	Arnolds Park	A 3
215	Arthur	C 2
518	Ashton	A 2
220	Atalissa	D 11
148	Athelstan	F 4
4,560	Atlantic	E 4
399	Auburn	C 4
1,928	Audubon	D 4
625	Aurelia	B 3
287	Aurora	G 10
1,520	Avoca	E 3
337	Ayrshire	A 4
212	Badger	B 5
488	Bagley	D 5
226	Bailey	A 8
229	Baldwin	C 12
830	Bancroft	A 5
307	Barnes City	E 8
154	Barnum	B 5
130	Bassett	A 8
560	Batavia	E 9
527	Battle Creek	C 2
527	Baxter	D 7
539	Bayard	D 4
623	Bacon	E 8
148	Beaconsfield	F 5
220	Beaman	C 8
1,883	Bedford	F 5
3,121	Belle Plaine	D 9
1,776	Bellevue	C 12
1,224	Belmond	B 6
243	Bennett	D 11
191	Benton	F 5
141	Bentonsport	F 10
95	Bernard	C 12
909	Bettendorf	
572	Birmingham	F 10
241	Blairsburg	C 6
532	Blairstown	C 10
408	Blanchard	F 3
283	Blencoe	D 2
648	Blockton	F 4
2,028	Bloomfield	F 9
223	Blue Grass	D 12
419	Bode	B 5
597	Bonaparte	F 10
287	Bondurant	D 7
10,347	Boone	C 6
364	Boyden	A 2
283	Braddyville	F 3
175	Bradgate	B 5
200	Brandon	C 10
137	Brayton	D 4
374	Breda	C 4
365	Bridgewater	E 4
776	Brighton	E 10
291	Bristow	B 8
1 363	Britt	A 6
1 233	Brooklyn	D 9
140	Buckeye	C 7
456	Buffalo	E 12
753	Buffalo Center	A 5
24 324	Burlington	F 11
495	Burt	A 5
669	Bussey	E 8
270	Calamus	D 12
321	Callender	C 5
849	Calmar	A 10
242	Calumet	B 2
629	Camanche	D 13
696	Cambridge	D 7
445	Cantril	F 9
246	Carbon	E 4
592	Carlisle	E 6
121	Carpenter	A 7
3.546	Carroll	C 4
640	Carson	E 3
1 268	Cascade	C 12
735	Casey	D 4
230	Castalia	A 10
364	Castana	C 2
5 012	Cedar Falls	C 8
32 811	Cedar Rapids	D 10
199	Center Junct	C 11
502	Center Point	C 10
6,936	Centerville	F 8
558	Central City	C 11
3,794	Chariton	F 7
5,892	Charles City	A 8
356	Charlotte	D 12
734	Charter Oak	C 2
131	Chatsworth	B 1
507	Chelsea	D 9
4,884	Cherokee	B 2
266	Chester	A 9
181	Chillicothe	E 9
667	Churdan	C 4
1,355	Cincinnati	F 7
299	Clare	B 5
662	Clarence	D 11
3,832	Clarinda	F 4
2,065	Clarion	B 6
895	Clarksville	B 8
145	Clayton	B 11
625	Clearfield	F 4
2,014	Clear Lake	A 7
186	Cleghorn	B 2
213	Clemons	C 7
510	Clermont	B 10
25,577	Clinton	D 13
178	Clio	F 6
186	Clutier	C 9
177	Coburg	F 3
471	Coggon	C 11
591	Coin	F 3
271	Colesburg	B 11
2,554	Colfax	D 7
626	College Springs	F 3
521	Collins	D 7
463	Colo	D 7
375	Columbus City	E 11
1,185	Columbus Jct	E 11
549	Conrad	C 8
283	Conway	F 4
1,084	Coon Rapids	D 4
105	Coppock	E 10
1,702	Corning	F 4
893	Correctionville	D 2
455	Corwith	B 6
1,669	Corydon	F 7
29,292	Council Bluffs	E 2
322	Crawfordsville	E 10
2,658	Cresco	A 9
6,924	Creston	E 5
208	Cromwell	E 5
143	Crystal Lake	A 6
552	Cumberland	E 4
161	Curlew	B 4
254	Cushing	C 2
129	Cylinder	A 5
391	Dakotah	B 5
769	Dallas Center	D 6
183	Dana	C 5
558	Danbury	C 2
263	Danville	F 11
43,028	Davenport	D 12
489	Davis City	F 6
275	Dawson	D 5
717	Dayton	C 5
356	Decatur	F 6
3,592	Decorah	A 10
355	Dedham	D 4
467	Deep River	D 9
411	Defiance	D 3
375	Delhi	C 11
548	Delmar	D 12
208	Deloit	C 3
728	Delta	E 9
3,133	Denison	D 3
224	Denver	B 9
326	Derby	F 7
86,368	Des Moines	D 6
1,634	Dewitt	D 12
767	Dexter	D 5
509	Diagonal	F 5
255	Dickens	A 4
286	Dike	C 8
107	Dolliver	A 4
337	Donnellson	F 10
581	Doon	A 1
171	Dougherty	B 8
462	Dow City	D 2
892	Dows	B 6
249	Drakesville	F 8
38,494	Dubuque	C 12
550	Dumont	B 7
418	Duncombe	C 6
276	Dunkerton	B 9
1,155	Dunlap	D 2
720	Durant	D 12
1,511	Dyersville	C 11
906	Dysart	C 9
3,387	Eaglegrove	B 5
749	Earlham	E 5
323	Earling	D 3
552	Earlville	C 11
500	Early	C 3
371	East Peru	E 6
448	Edenville	
1,085	Eddyville	E 8
555	Edgewood	B 11
336	Elberon	D 9
2,042	Eldon	F 9
1,995	Eldora	C 7
217	Eldridge	D 12
564	Elgin	B 10
1,181	Elkader	B 11
132	Elkhart	D 6
210	Elkport	B 11
528	Elliott	E 3
205	Ellston	F 5
406	Ellsworth	C 6
807	Elma	A 9
161	Ely	D 10
478	Emerson	E 3

IOWA—Continued

Pop.1910		
2,325	Emmetsburg	A 4
520	Epworth	C 12
776	Essex	F 3
3,404	Estherville	A 4
392	Everly	A 3
787	Exira	D 4
660	Exline	F 8
618	Fairbank	B 10
4,970	Fairfield	F 10
676	Farley	C 11
259	Farmersburg	B 11
1 165	Farmington	F 10
332	Farnhamville	C 5
431	Farragut	F 3
1.112	Fayette	B 10
211	Fenton, Kossuth	A 5
127	Ferguson	D 8
207	Fertile	A 7
332	Floyd	A 8
978	Fonda	B 4
789	Fontanelle	E 4
1,691	Forest City	A 6
289	Fort Atkinson	A 9
15,543	Fort Dodge	B 5
8,900	Fort Madison	F 11
276	Foster	F 8
138	Franklin	F 11
537	Fraser	C 6
558	Fredericksburg	B 9
149	Frederika	B 9
501	Fremont	E 9
357	Galva	C 3
131	Garber	B 11
611	Garden Grove	F 6
342	Garnavillo	B 11
1,028	Garner	A 6
438	Garrison	C 9
425	Garwin	C 8
199	Geneva	B 7
606	George	A 2
436	Germania	A 5
235	Gilman	D 8
689	Gilmore City	B 4
869	Gladbrook	C 8
4,052	Glenwood	E 2
850	Glidden	C 4
618	Goldfield	B 6
240	Goodell	B 6
110	Goose Lake	D 13
829	Gowrie	C 5
556	Graettinger	A 4
183	Grafton	A 7
1,012	Grand Junction	D 5
428	Grand Mound	D 12
333	Grand River	F 6
374	Grand View	E 11
225	Granger	D 6
162	Grant City	C 4
400	Granville	B 2
475	Gravity	F 4
148	Gray	D 4
383	Greeley	B 11
1,150	Greene	B 8
1,379	Greenfield	E 4
128	Green Island	C 13
733	Grimes	D 6
5,036	Grinnell	D 8
949	Griswold	E 3
1,354	Grundy Center	C 8
143	Guernsey	D 9
1 337	Guthrie Center	D 4
1,873	Guttenberg	B 11
147	Halbur	D 4
1,817	Hamburg	F 2
391	Hamilton	E 8
2,617	Hampton	B 7
250	Hancock	E 3
129	Hanlontown	A 6
247	Harcourt	C 5
2,570	Harlan	D 3
232	Harper	E [illegible]
297	Harpers Ferry	A 11
239	Harris	A 3
1,106	Hartley	A 2
346	Harvey	E 8
393	Hastings	E 3
241	Havelock	B 4
2,107	Hawarden	A 1
510	Hawkeye	B 9
444	Hazleton	B 10
978	Hedrick	E 9
240	Henderson	E 3
110	Hepburn	F 3
195	Hills	D 10
80	Hillsdale	E 2
329	Hinton	B 1
168	Holland	C 8
936	Holstein	C 2
143	Holy Cross	
103	Hopeville	F 6
797	Hopkinton	C 11
245	Hornick	C 1
581	Hosper	A 2
568	Hubbard	C 7
372	Hudson	C 9
658	Hull	A 1
1,809	Humboldt	B 5
1,006	Humeston	F 7
336	Huxley	D 6
1,874	Ida Grove	C 3
341	Imogene	F 3
3,517	Independence	C 10
3,283	Indianola	E 7
595	Inwood	A 1
298	Ionia	B 9
10,091	Iowa City	D 10
2,797	Iowa Falls	C 7
631	Ireton	B 1
278	Irwin	D 3
160	Jackson Junction	A 10
379	Jamaica	D 5
269	Janesville	B 9
2,477	Jefferson	D 5
697	Jesup	C 10
941	Jewell	C 6
250	Jolley	C 4
466	Kalona	E 10
262	Kamrar	C 6
398	Kanawha	B 6
503	Kellerton	F 6
610	Kellogg	D 8
231	Kelly	D 6
360	Kensett	A 7
158	Kent	F 5
376	Kenwood Park	D 10
14,008	Keokuk	F 11
1,009	Keosauqua	F 9
988	Keota	E 10
412	Keystone	D 9
271	Kimballton	D 4
977	Kingsley	B 1
142	Kinross	E 10
180	Kirkman	D 3
299	Kirkville	E 8
207	Kiron	C 3
306	Klemme	B 6
220	Knierim	C 4
193	Knowlton	F 5
3,190	Knoxville	E 7
517	Lacona	E 7
260	Ladora	D 9
2,043	Lake City	C 4
1,214	Lake Mills	A 7
552	Lake Park	A 3
514	Lakeview	C 3
1,541	Lamoni	F 6
571	Lamont	B 10
288	La Motte	C 12
268	Lanesboro	C 4
1,542	Lansing	A 11

Pop.1910		
1,233	Laporte City	C 9
434	Larchwood	A 1
158	Larrabee	B 2
378	Latimer	B 7
179	Laurel	D 8
817	Laurens	B 4
601	Lawler	B 9
138	Lawton	B 1
690	Le Claire	D 13
222	Ledyard	A 5
338	Le Grand	D 8
928	Lehigh	C 6
188	Leland	A 6
4,157	Le Mars	B 1
1,274	Lenox	F 4
1,991	Leon	F 6
185	Le Roy	F 7
244	Lester	A 1
433	Letts	E 11
603	Lewis	E 4
114	Lidderdale	C 4
498	Limespring	A 9
315	Linden	D 5
600	Lineville	F 7
846	Lisbon	D 11
354	Liscomb	C 8
166	Littleport	B 11
471	Little Rock	A 2
390	Little Sioux	D 2
578	Livermore	B 5
1,453	Logan	D 2
674	Lohrville	C 4
782	Lone Tree	E 11
645	Lorimor	E 6
523	Lost Nation	D 12
552	Lovilia	E 8
584	Lowden	D 11
253	Low Moor	D 13
666	Lucas	E 7
130	Luther	D 6
501	Luverne	B 5
160	Luzerne	D 9
370	Lynnville	D 8
309	McCallsburg	C 7
134	McClelland	E 2
1,259	McGregor	B 11
487	McIntire	A 9
357	Macedonia	E 3
197	Macksburg	E 5
1,191	Madrid	D 6
377	Malcom	D 8
331	Mallard	B 4
127	Maloy	F 5
1,154	Malvern	F 2
2,758	Manchester	C 10
875	Manilla	D 3
346	Manly	A 7
1,434	Manning	D 3
1 236	Manson	C 4
1,100	Mapleton	C 2
3,570	Maquoketa	C 12
532	Marathon	B 4
480	Marble Rock	B 8
896	Marcus	B 2
1,786	Marengo	D 9
4,400	Marion	D 11
266	Marne	E 3
13,374	Marshalltown	D 7
178	Martelle	D 11
285	Martinsburg	E 9
319	Marysville	E 7
11,230	Mason City	A 7
282	Masonville	C 10
490	Massena	E 4
118	Matlock	A 2
290	Maurice	B 1
754	Maxwell	D 7
382	Maynard	B 10
817	Mechanicsville	D 11
858	Mediapolis	F 11
423	Melbourne	D 7
459	Melrose	F 7
195	Melvin	A 2
382	Menlo	D 5
246	Meriden	B 2
520	Merrill	B 1
193	Meservey	B 7
387	Meyer	A 8
334	Miles	C 13
575	Milford	A 3
519	Milo	E 7
913	Milton	F 9
388	Minburn	D 5
423	Minden	E 3
246	Mingo	D 7
3,187	Missouri Valley	D 2
231	Mitchell	A 8
869	Mitchellville	D 7
387	Modale	D 2
420	Mondamin	D 1
44	Moneta	A 3
221	Monmouth	D 12
792	Monona	B 11
800	Monroe	D 7
1,172	Montezuma	D 9
2,043	Monticello	C 11
383	Montour	D 8
708	Montrose	F 11
366	Moorhead	D 2
137	Moorland	C 5
682	Moravia	F 8
897	Morning Sun	E 11
173	Morrison	C 8
1,233	Moulton	F 8
228	Mt. Auburn	C 9
1,646	Mt. Ayr	F 5
3,874	Mt. Pleasant	F 11
232	Mt. Sterling	F 10
195	Mt. Union	E 11
1,532	Mt. Vernon	D 11
552	Moville	C 2
796	Murray	E 6
16,178	Muscatine	E 11
2,663	Mystic	F 8
1,102	Nashua	B 8
926	Neola	E 2
2,138	Nevada	D 7
588	New Albin	A 11
728	Newell	B 4
2,275	New Hampton	A 9
482	New Hartford	B 8
1,144	New London	F 11
673	New Market	F 4
246	New Providence	C 7
1,122	New Sharon	E 8
4,616	Newton	D 8
188	New Vienna	B 11
396	New Virginia	E 6
396	Nichols	E 11
323	Nodaway	F 4
985	Nora Springs	A 7
197	Northboro	F 3
162	North Buena Vista	
848	North English	D 9
588	North McGregor	A 11
132	North Washington	A 8
1,264	Northwood	A 7
315	Norwalk	E 6
479	Norway	D 10
659	Numa	F 8
1,105	Oakland	E 3
389	Oakville	E 11
595	Ocheyedan	A 3
1,283	Odebolt	C 3
6.028	Oelwein	B 10
1,298	Ogden	D 5
165	Olds	E 10
659	Olin	D 11
289	Ollie	E 9

IOWA—Continued

Pop.1910		
2,026	Onawa	C 1
214	Onslow	C 12
1 374	Orange City	A 1
373	Orient	E 5
105	Orleans	A 4
2,445	Osage	A 8
2,416	Osceola	E 6
9,466	Oskaloosa	E 8
749	Ossian	A 10
97	Osterdock	B 11
268	Oto	C 2
147	Ottosen	B 5
22,012	Ottumwa	F 9
614	Oxford	D 10
822	Oxford Junction	D 11
94	Oyens	B 2
501	Pacific Junction	F 2
264	Packwood	E 9
177	Palmer	B 4
208	Palo	C 10
232	Panama	D 2
1,080	Panora	D 5
938	Parkersburg	C 8
369	Parnell	D 10
358	Paton	C 5
147	Patterson	E 6
796	Paullina	B 2
3,021	Pella	E 8
4,630	Perry	D 5
358	Persia	D 2
480	Peterson	B 3
416	Pierson	C 2
347	Pilot Mound	C 6
92	Pioneer	B 5
212	Pisgah	D 2
288	Plainfield	B 9
200	Pleasanton	F 6
174	Pleasant Plain	E 10
691	Pleasantville	E 7
358	Plymouth	A 7
987	Pocahontas	B 4
310	Polk City	D 6
815	Pomeroy	B 4
200	Popejoy	B 7
347	Portsmouth	D 3
952	Postville	A 11
187	Prairieburg	C 11
764	Prairie City	D 7
426	Prescott	F 4
642	Preston	C 13
733	Primghar	A 2
379	Princeton	D 13
274	Promise City	F 7
163	Protivin	A 9
382	Pulaski	F 9
394	Quasqueton	C 10
268	Quimby	B 2
70	Quincy	
660	Radcliffe	C 7
163	Rake	A 6
175	Ralston	C 5
123	Randalia	B 10
304	Randolph	F 2
382	Rathbun	F 8
227	Readlyn	B [illegible]
269	Redding	F 5
659	Redfield	D 5
4,830	Red Oak	E 3
1,205	Reinbeck	C 8
128	Rembrandt	B 3
1,076	Remsen	B 2
372	Renwick	B 6
844	Riceville	A 9
613	Richland	E 10
102	Ricketts	C 3
354	Ridgeway	A 10
313	Ringsted	A 5
407	Rippey	D 5
652	Riverside	E 10
583	Riverton	F 3
87	Rock Falls	A 8
916	Rockford	B 8
2,005	Rock Rapids	A 1
1,198	Rock Valley	A 1
700	Rockwell	B 7
1,528	Rockwell City	C 4
131	Rodman	B 4
163	Rodney	C 1
641	Roland	C 6
954	Rolfe	B 4
155	Rome	F 10
269	Rose Hill	E 9
256	Rowan	B 7
296	Rudd	A 8
428	Runnells	E 7
612	Russell	F 7
655	Ruthven	A 4
212	Rutland	
511	Ryan	C 11
918	Sabula	C 13
2,201	Sac City	C 3
501	Salem	F 10
390	Salix	C 1
1,174	Sanborn	A 2
120	Sandyville	
129	Scarville	A 6
646	Schaller	C 3
455	Schleswig	C 2
845	Scranton	D 4
226	Searsboro	D 8
525	Sergeant Bluff	C 2
2,290	Seymour	F 7
245	Shambaugh	F 4
292	Shannon City	F 5
181	Sharpsburg	F 4
824	Sheffield	B 7
586	Shelby	D 3
202	Sheldahl	D 6
2,941	Sheldon	A 2
741	Sheil Rock	B 8
527	Shellsburg	C 10
4,976	Shenandoah	F 3
1,330	Sibley	A 2
1,019	Sidney	F 2
2,032	Sigourney	E 9
416	Silver City	E 2
1,064	Sioux Center	A 1
47,828	Sioux City	B 1
868	Sioux Rapids	B 3
473	Slater	D 6
547	Sloan, Woodbury	C 1

Pop 1910		
334	Smithland	C 2
167	Soldier	D 2
450	Solon	D 11
169	Somers	C 5
338	South English	E 9
3,005	Spencer	A 3
320	Spillville	A 10
1,162	Spirit Lake	A 3
217	Springbrook	C 12
94	Spring Hill	E 6
588	Springville	C 10
747	St. Ansgar	A 8
199	St. Anthony	C 7
399	St. Charles	E 6
138	St. Lucas	B 10
170	St. Olaf	B 11
62	St. Paul	
407	Stacyville	A 8
281	Stanhope	C 6
653	Stanton	F 3
511	Stanwood	D 11
898	State Center	D 7
378	Steamboat Rock	C 8
265	Stockport	F 10
138	Stockton	D 12
2,428	Storm Lake	B 3
1,387	Story City	C 7
554	Stratford	C 6
1,052	Strawberry Point	B 11
327	Struble	B 1
1,826	Stuart	E 5
282	Sully	D 8
1,404	Sumner	B 9
154	Superior	A 4
664	Sutherland	B 3
235	Swaledale	B 7
292	Swan	E 7
402	Swea City	A 5
909	Tabor	F 2
2.290	Tama	D 8
278	Templeton	D 4
253	Terril	A 3
198	Thayer	F 6
500	Thompson	A 6
271	Thor	B 5
233	Thornburg	E 9
271	Thornton	B 7
336	Thurman	F 2
176	Tiffin	D 10
380	Tingley	F 6
2,048	Tipton	D 11
278	Titonka	A 5
1,626	Toledo	C 8
1,373	Traer	C 9
122	Treynor	E 2
755	Tripoli	B 9
310	Truro	E 6
154	Turin	D 2
186	Udell	F 8
271	Underwood	E 2
540	Union	C 7
306	Urbana	C 2
490	Ute	C 2
631	Vail	D 2
2,573	Valley Junction	D 6
444	Vanhorn	D 1
386	Vanmeter	E 6
461	Vanwert	F 6
183	Varina	B 4
640	Victor	D 9
2,039	Villisca	F 3
215	Vincent	B 5
3,336	Vinton	C 9
416	Volga City	B 11
253	Wadena	B 10
416	Walcott	D 12
517	Walker	C 10
561	Wall Lake	C 3
950	Walnut	E 3
1,326	Wapello	E 11
4,380	Washington	E 10
410	Washta	B 2
26,693	Waterloo	C 9
433	Waucoma	B 9
340	Waukee	D 6
2,025	Waukon	A 11
3,205	Waverly	B 9
550	Wayland	E 10
150	Webb	B 4
127	Webster	E 9
5,208	Webster City	C 6
308	Weldon	F 6
724	Wellman	E 10
288	Wellsburg	C 8
69	Welton	D 12
457	Wesley	A 5
679	West Bend	B 5
643	West Branch	D 11
1,206	West Burlington	F 11
222	Westchester	E 10
143	Westfield	B 1
232	Westgate	B 9
1,666	West Liberty	D 11
126	West Mitchell	A 8
570	West Point	F 11
367	Westside	C 3
1,652	West Union	B 10
1,720	What Cheer	E 9
539	Wheatland	D 12
576	Whiting	C 1
518	Whittemore	A 5
219	Whitten	C 8
457	Williams	C 6
1,060	Williamsburg	D 9
1,157	Wilton	D 11
934	Winfield	E 11
2,818	Winterset	E 5
529	Winthrop	C 10
239	Wiota	E 4
162	Woden	A 6
1,538	Woodbine	D 2
420	Woodburn	F 6
712	Woodward	D 6
264	Woolstock	B 6
314	Worthington	C 11
721	Wyoming	D 11
273	Yale	D 5
107	Yetter	C 4
228	Yorktown	F 3
461	Zearing	C 7
69	Zwingle	C 12

KANSAS. Population, 1,690,949

COUNTIES

27,640	Allen	F 14
13,829	Anderson	E 14
28,107	Atchison	C 14
9,916	Barber	G 7
17,876	Barton	E 7
24,007	Bourbon	F 15
21,314	Brown	B 13
23,059	Butler	F 11
7,527	Chase	E 11
11,429	Chautauqua	G 12
38,162	Cherokee	G 15
4,248	Cheyenne	B 1
4,093	Clark	G 5
15,251	Clay	C 10
18,388	Cloud	C 9
15,205	Coffey	E 13
3,281	Comanche	G 6
31,790	Cowley	G 11
51,178	Crawford	G 15
8,976	Decatur	B 4
24,361	Dickinson	D 10
14,422	Doniphan	B 14
24,724	Douglas	D 14
7,033	Edwards	F 6
10,128	Elk	G 12
12,170	Ellis	D 6
10,444	Ellsworth	D 8
6,908	Finney	E 3
11,393	Ford	F 5
20,884	Franklin	E 14
12,681	Geary	D 11
6,044	Gove	D 3
8,700	Graham	C 5
1,087	Grant	F 2
3,121	Gray	F 4
1,335	Greeley	D 1
16,060	Greenwood	F 12
3,360	Hamilton	E 1
14,748	Harper	G 8
19,200	Harvey	F 10
993	Haskell	F 3
2,930	Hodgeman	E 5
16,861	Jackson	C 13
15,826	Jefferson	C 14
18,148	Jewell	B 8
18,288	Johnson	D 15

KANSAS—Continued

Pop.1910

3,206 Kearney ..... E 2
13,386 Kingman ..... G 8
6,174 Kiowa ..... G 6
31,423 Labette ..... G 14
2,603 Lane ..... E 4
41,207 Leavenworth ..... C 14
10,142 Lincoln ..... D 8
14,735 Linn ..... E 12
4,240 Logan ..... D 5
24,927 Lyon ..... E 12
21,521 McPherson ..... E 9
22,415 Marion ..... E 10
23,880 Marshall ..... B 11
5,055 Meade ..... G 4
20,030 Miami ..... D 15
14,089 Mitchell ..... C 8
49,474 Montgomery ..... G 13
12,397 Morris ..... D 11
1,333 Morton ..... G 1
19,072 Nemaha ..... B 13
23,754 Neosho ..... G 14
5,883 Ness ..... E 5
11,614 Norton ..... B 5
19,905 Osage ..... D 13
12,827 Osborne ..... C 7
11,811 Ottawa ..... D 9
8,859 Pawnee ..... E 6
14,150 Phillips ..... B 6
17,522 Pottawatomie ..... C 12
11,156 Pratt ..... G 7

Pop.1910

6,380 Rawlins ..... B 2
37,853 Reno ..... F 8
17,447 Republic ..... B 9
15,106 Rice ..... E 8
15,783 Riley ..... C 11
11,282 Rooks ..... C 6
7,826 Rush ..... E 6
10,800 Russell ..... D 7
20,338 Saline ..... D 9
3,047 Scott ..... D 3
73,095 Sedgwick ..... F 9
4,091 Seward ..... G 3
61,874 Shawnee ..... D 13
5,651 Sheridan ..... C 4
4,549 Sherman ..... C 1
15,365 Smith ..... B 7
12,510 Stafford ..... F 7
1,034 Stanton ..... F 1
2,453 Stevens ..... G 2
30,654 Sumner ..... G 9
5,455 Thomas ..... C 2
5,398 Trego ..... D 5
12,721 Wabaunsee ..... D 12
2,759 Wallace ..... D 1
20,229 Washington ..... B 10
2,006 Wichita ..... D 2
19,810 Wilson ..... G 13
9,450 Woodson ..... F 13
100,068 Wyandotte ..... C 15

Incorporated Cities, Towns, and Villages

4,118 Abilene ..... D 10
347 Agra ..... B 6
286 Allen ..... D 12
1,010 Alma ..... C 12
702 Almena ..... B 5
499 Alta Vista ..... D 12
606 Altamont ..... G 14
414 Alton ..... C 7
1,462 Altoona ..... D 7
451 Americus ..... D 12
237 Andale ..... F 9
2,669 Anthony ..... G 8
694 Arcadia ..... F 15
466 Argonia ..... G 9
7,508 Arkansas City ..... G 11
450 Arlington ..... F 8
327 Arma, Crawford ..... F 15
910 Ashland ..... G 5
246 Assaria ..... D 9
16,429 Atchison ..... B 15
330 Atlanta ..... G 11
737 Attica ..... G 8
680 Atwood ..... B 3
1,235 Augusta ..... F 11
269 Aurora ..... C 9
748 Axtell ..... B 12
1,386 Baldwin ..... D 14
425 Barnard ..... C 8
454 Barnes ..... B 11
249 Bartlett ..... G 14
415 Bassett, Allen ..... F 14
1,598 Baxter Springs ..... G 15
497 Beattie ..... B 12
849 Belle Plaine ..... G 10
2,224 Belleville ..... B 10
3,082 Beloit ..... C 8
485 Belpre ..... F 6
215 Benedict ..... F 13
386 Bennington ..... C 10
240 Benton ..... F 10
335 Beverly ..... D 8
190 Bird City ..... B 1
596 Blue Mound ..... E 15
1,756 Blue Rapids ..... B 11
307 Bluff City ..... G 9
1,462 Bonner Springs ..... C 15
595 Bronson ..... F 14
280 Brookville ..... D 11
696 Bucklin ..... F 5
807 Buffalo ..... F 13
242 Bunkerhill ..... D 7
424 Burden ..... G 11
1,422 Burlingame ..... D 13
2,180 Burlington ..... E 13
489 Burns ..... E 11
1,132 Burr Oak ..... B 8
689 Burrton ..... E 9
222 Bushton ..... E 8
2,205 Caldwell ..... G 9
3,597 Caney ..... G 3
684 Canton ..... E 9
461 Carbondale ..... D 13
870 Cawker City ..... C 7
948 Cedarvale ..... G 12
665 Centralia ..... B 12
9,272 Chanute ..... F 14
781 Chapman ..... D 10
263 Chase ..... E 8
348 Chautauqua Springs, Chautauqua ..... G 12
734 Cheney ..... F 9
1,452 Cherokee ..... G 15
4,304 Cherryvale ..... G 13
1,548 Chetopa ..... H 14
587 Cimarron ..... F 3
265 Circleville ..... C 13
554 Claflin ..... E 7
3,438 Clay Center ..... C 10
191 Clayton ..... B 4
569 Clearwater ..... G 9
614 Clifton ..... B 10
1,057 Clyde ..... C 10
269 Coates ..... G 7
12,687 Coffeyville ..... H 13
1,130 Colby ..... C 2
684 Coldwater ..... G 6
530 Colony ..... E 14
3,064 Columbus ..... G 15
258 Colwich ..... F 9
4,415 Concordia ..... C 9
1,292 Conway Springs ..... G 9
145 Coolidge ..... E 1
411 Corning ..... B 12
899 Cottonwood Falls ..... E 12
2,545 Council Grove ..... D 10
454 Courtland ..... B 9
227 Coyville ..... F 13
466 Cuba ..... B 9
151 Cullison ..... F 7
326 Culver ..... D 9
395 Cunningham ..... F 8
773 Curransville, Crawford ..... F 15
337 De Soto ..... D 15
250 Dearing ..... G 13
152 Deerfield ..... F 2
767 Delphos ..... C 9
295 Denison, Jackson ..... C 13
337 Denton ..... B 14
512 Dexter ..... G 11
370 Dighton ..... E 3
3,214 Dodge City ..... F 4
134 Doniphan ..... B 14
281 Dorrance ..... D 8
657 Douglass ..... G 11
1,427 Downs ..... C 7
333 Dunlap ..... E 12
268 Durham ..... E 10
298 Dwight ..... D 11
310 Easton ..... C 14
443 Edgerton ..... D 14
489 Edna ..... H 8
674 Effingham ..... B 13
235 El Paso, Sedgwick ..... F 9
3,129 Eldorado ..... F 11
659 Elk City ..... G 13
1,271 Elk Falls ..... G 12
976 Ellinwood ..... E 7
1,404 Ellis ..... D 6
2,041 Ellsworth ..... D 8
253 Elmdale ..... F 11
216 Elsmore ..... F 14
636 Elwood ..... B 15
9,058 Emporia ..... E 12
518 Englewood ..... G 5
706 Enterprise ..... D 10
1,300 Erie ..... F 14
347 Esbon ..... B 8
797 Eskridge ..... D 12
640 Eudora ..... D 14
2,333 Eureka ..... F 12
436 Everest ..... B 13
386 Fairview ..... B 13
383 Fall River ..... F 13
1,168 Florence ..... E 10
246 Fontana ..... E 15
205 Ford ..... F 5
453 Formosa ..... B 8
10,463 Fort Scott ..... F 15
473 Fowler ..... G 4
1,426 Frankfort ..... B 11
151 Frederick ..... E 8
3,040 Fredonia ..... F 13
161 Freeport ..... G 9
3,396 Frontenac ..... G 15
418 Fulton ..... F 15
6,096 Galena ..... G 15
183 Galesburg ..... G 14
322 Galva ..... E 9
3,171 Garden City ..... F 3
296 Garden Plain ..... F 9
514 Gardner ..... D 14
333 Garfield ..... E 6
2,334 Garnett ..... E 14
1,281 Gas ..... F 14
308 Gaylord ..... B 7
566 Geneseo ..... E 8
254 Geuda Springs ..... H 10
2,446 Girard ..... G 15
723 Glasco ..... C 9
565 Glen Elder ..... C 8
225 Goddard ..... F 9
422 Goff ..... B 13
1,993 Goodland ..... C 1
196 Gove ..... D 3
309 Grainfield ..... D 3
4,622 Great Bend ..... E 7
492 Greeley ..... E 14
289 Green ..... C 10
781 Greenleaf ..... B 10
1,199 Greensburg ..... F 6
532 Grenola ..... G 12
623 Gypsum ..... D 9
408 Haddam ..... B 10
1,004 Halstead ..... F 9
325 Hamilton ..... F 12
208 Hamlin ..... B 13
1,039 Hanover ..... B 11
1,638 Harper ..... G 8
589 Hartford ..... E 12
331 Harveyville ..... D 12
227 Havana ..... G 13
528 Haven ..... F 9
412 Havensville ..... C 12
568 Haviland ..... F 6
1,961 Hays ..... D 6
315 Hazelton ..... G 7
276 Hepler ..... F 14
3,273 Herington ..... D 10
273 Herndon ..... B 3
2,974 Hiawatha ..... B 14
763 Highland ..... B 14
983 Hill City ..... C 5
1,134 Hillsboro ..... E 10
1,975 Hoisington ..... E 7
2,842 Holton ..... C 13
361 Holyrood ..... D 8
567 Hope ..... D 10
189 Horace ..... E 1
3,600 Horton ..... B 13
1,163 Howard ..... G 12
532 Hoxie ..... C 3
253 Hudson ..... E 7
105 Hugoton ..... G 2
2,548 Humboldt ..... F 14
208 Hunnewell ..... H 10
200 Huron ..... B 14
16,364 Hutchinson ..... F 8
10,480 Independence ..... G 13
484 Inman ..... E 9
9,032 Iola ..... F 14
409 Irving ..... B 11
222 Isabel ..... G 7
228 Iuka ..... E 7
462 Jamestown ..... C 9
259 Jennings ..... B 4
317 Jetmore ..... E 5
839 Jewell ..... C 8
5,598 Junction City ..... D 11
577 Kanopolis ..... D 8
82,331 Kansas City ..... C 15
497 Kensington ..... B 7
426 Kincaid ..... E 14
2,570 Kingman ..... F 8
1,547 Kinsley ..... F 6
1,520 Kiowa ..... H 7
626 Kirwin ..... B 6
806 La Crosse ..... D 6
957 Lacygne ..... E 15
2,080 Laharpe ..... F 14
337 Lakin ..... F 2
220 Lancaster ..... B 14
272 Lane ..... E 14
2,911 Larned ..... E 6
364 Latham ..... F 11
12,374 Lawrence ..... D 14
19,363 Leavenworth ..... C 15
731 Lebanon ..... B 7
560 Lebo ..... E 13
386 Lecompton ..... D 14
385 Lehigh ..... E 10
383 Lenexa ..... D 15
454 Lenora ..... B 4
494 Leon ..... F 11

KANSAS—Continued

Pop.1910

376 Leonardville ..... C 11
288 Leoti ..... E 2
861 Le Roy ..... E 13
557 Lewis ..... F 6
1,716 Liberal ..... G 3
385 Liberty ..... G 13
1,508 Lincoln ..... D 8
1,939 Lindsborg ..... E 9
323 Linwood ..... C 14
661 Little River ..... E 9
714 Logan ..... B 5
291 Long Island ..... B 6
611 Longton ..... G 12
276 Lost Springs ..... D 10
603 Louisburg ..... D 15
246 Louisville ..... C 12
573 Lucas ..... D 7
341 Luray ..... C 7
763 Lyndon ..... D 13
2,071 Lyons ..... E 8
371 McCracken ..... E 5
736 McCune ..... G 14
388 McFarland ..... C 12
571 McLouth ..... C 14
3,546 McPherson ..... E 9
626 Macksville ..... F 7
721 Madison ..... E 12
246 Mahaska ..... B 10
250 Manchester ..... C 10
5,722 Manhattan ..... C 11
1,155 Mankato ..... B 8
277 Maple Hill ..... C 12
230 Mapleton ..... E 15
1,841 Marion ..... E 11
715 Marquette ..... E 9
2,260 Marysville ..... B 11
337 Mayetta ..... C 13
664 Meade ..... G 4
1,229 Medicine Lodge ..... G 7
505 Melvern ..... E 13
467 Meriden ..... C 13
823 Miltonvale ..... C 9
1,770 Mineral ..... G 15
1,895 Minneapolis ..... C 9
348 Minneola ..... G 5
808 Moline ..... G 12
559 Moran ..... F 14
285 Morganville ..... C 10
237 Morland ..... C 5
398 Morrill ..... B 13
698 Mound City ..... E 15
626 Mound Ridge ..... E 9
956 Mound Valley ..... G 13
519 Mount Hope ..... F 9
997 Mulberry ..... F 15
289 Mullinville ..... F 6
1,084 Mulvane ..... G 10
275 Munden ..... D 9
491 Muscotah ..... C 13
278 Narka ..... B 9
407 Natoma ..... C 7
2,872 Neodesha ..... G 13
571 Neosho Falls ..... F 13
256 Neosho Rapids ..... E 12
712 Ness City ..... E 5
250 Netawaka ..... B 13
213 New Albany ..... F 12
7,862 Newton ..... F 10
1,195 Nickerson ..... E 8
317 Niotaze ..... G 13
482 Norcatur ..... B 4
1,787 Norton ..... B 5
638 Nortonville ..... C 14
392 Norwich ..... G 9
1,465 Oakland ..... C 14
681 Oakley ..... C 3
1,157 Oberlin ..... B 3
230 Ogden ..... C 11
253 Oketo ..... B 11
3,272 Olathe ..... D 15
215 Olpe ..... E 12
759 Onaga ..... C 12
211 Oneida ..... B 12
2,432 Osage City ..... D 13
4,046 Osawatomie ..... E 15
1,566 Osborne ..... C 7
851 Oskaloosa ..... C 14
317 Oswego ..... D 14
7,650 Ottawa ..... D 14
624 Oxford ..... G 10
279 Palco ..... C 6
3,207 Paola ..... D 15
398 Parker ..... E 15
157 Parkerville ..... D 11
12,463 Parsons ..... G 14
246 Partridge ..... E 8
458 Pawnee Rock ..... E 7
1,416 Peabody ..... E 10
400 Perry ..... C 14
575 Peru ..... G 12
1,302 Phillipsburg ..... B 6
14,755 Pittsburg ..... G 15
1,090 Plainville ..... C 6
1,373 Pleasanton ..... E 15
523 Pomona ..... D 14
304 Portis ..... C 7
249 Potwin ..... F 10
216 Powhatan ..... B 13
191 Prairie View ..... B 6
3,302 Pratt ..... F 7

Pop.1910

255 Prescott ..... E 15
278 Preston ..... F 7
327 Pretty Prairie ..... F 9
390 Protection ..... G 6
556 Quenemo ..... D 13
450 Quinter ..... C 4
265 Ramona ..... E 10
325 Randall ..... B 8
455 Randolph ..... C 11
204 Ransom ..... D 5
289 Reading ..... E 12
232 Redfield ..... F 15
450 Republic ..... B 9
53 Richfield ..... G 1
343 Riley ..... C 11
492 Robinson ..... B 13
5,960 Rosedale ..... C 15
396 Roseland, Cherokee ..... G 15
672 Rossville ..... C 12
1,692 Russell ..... D 7
82 Russell Springs ..... D 3
1,768 Sabetha ..... B 13
9,688 Salina ..... D 9
257 Savonburg ..... F 14
2,233 Scammon ..... G 15
579 Scandia ..... B 9
918 Scott ..... E 3
248 Scottsville ..... C 8
770 Scranton ..... D 13
1,211 Sedan ..... G 12
626 Sedgwick ..... F 10
297 Selden ..... C 4
1,806 Seneca ..... B 12
383 Severance ..... B 14
608 Severy ..... F 12
350 Sharon ..... G 7
440 Sharon Springs ..... D 1
260 Silver Lake ..... C 13
211 Simpson ..... C 8
1,292 Smith Center ..... B 7
358 Soldier ..... C 12
949 Solomon ..... D 10
483 South Haven ..... G 10
387 South Hutchinson, Reno ..... F 8
576 Spearville ..... F 5
252 Spivey ..... G 8
605 Springhill ..... D 15
492 St. Francis ..... B 1
1,785 St. John ..... F 7
1,397 St. Marys ..... C 12
927 St. Paul ..... F 14
1,927 Stafford ..... F 7
191 Stark ..... F 14
2,133 Sterling ..... E 8
1,317 Stockton ..... C 6
762 Strong ..... E 11
554 Summerfield ..... B 12
464 Sylvan Grove ..... D 8
634 Sylvia ..... F 8
1,126 Syracuse ..... F 1
256 Tampa ..... E 10
421 Tescott ..... C 9
542 Thayer ..... G 13
1,018 Tonganoxie ..... C 14
43,684 Topeka ..... D 13
627 Toronto ..... F 13
275 Towanda ..... F 11
158 Tribune ..... E 1
940 Troy ..... B 14
572 Turon ..... F 8
603 Tyro ..... G 13
330 Udall ..... G 10
256 Uniontown ..... F 14
381 Valley Center ..... F 10
1,129 Valley Falls ..... C 13
366 Vermillion ..... B 12
191 Vining ..... C 10
156 Viola ..... F 9
883 Wakeeney ..... D 5
514 Wakefield ..... C 10
262 Waldron ..... G 8
639 Walnut ..... G 15
357 Walton ..... E 10
1,714 Wamego ..... C 12
1,547 Washington ..... B 10
704 Waterville ..... B 11
777 Wathena ..... B 15
751 Waverly ..... E 13
2,289 Weir ..... G 15
7,034 Wellington ..... G 9
648 Wellsville ..... D 14
333 West Plains ..... G 4
484 Westmoreland ..... C 12
483 Wetmore ..... B 13
506 White City ..... D 11
1,119 White Cloud ..... B 14
518 Whitewater ..... F 10
426 Whiting ..... B 13
52,450 Wichita ..... F 9
389 Williamsburg ..... E 13
188 Willis ..... B 13
981 Wilson ..... D 8
456 Winchester ..... C 14
176 Windom ..... E 9
6,700 Winfield ..... G 11
250 Woodbine ..... D 10
299 Woodston ..... C 6
2,024 Yates Center ..... F 13

KENTUCKY. Population, 2,289,905

COUNTIES

16,503 Adair ..... E 11
14,882 Allen ..... F 9
10 146 Anderson ..... C 12
12 690 Ballard ..... E 3
25,293 Barren ..... F 10
13,988 Bath ..... C 14
28,447 Bell ..... F 14
9,420 Boone ..... B 12
17,462 Bourbon ..... C 13
23,444 Boyd ..... C 16
14,668 Boyle ..... D 12
10,308 Bracken ..... B 13
17,540 Breathitt ..... D 15
21,034 Breckinridge ..... D 9
9,487 Bullitt ..... D 10
15,805 Butler ..... E 8
14,033 Caldwell ..... E 5
19,867 Calloway ..... F 5
59,369 Campbell ..... B 13
9,048 Carlisle ..... F 4
8,110 Carroll ..... B 11
21,966 Carter ..... C 15
15,479 Casey ..... E 12
38,845 Christian ..... F 6
17,987 Clark ..... D 13
17,789 Clay ..... E 14
8,153 Clinton ..... F 11
13,296 Crittenden ..... E 5
9,846 Cumberland ..... F 11
41,030 Daviess ..... D 7
10,469 Edmonson ..... E 9
9,814 Elliott ..... C 15
12,273 Estill ..... D 14
47,715 Fayette ..... C 12
16,066 Fleming ..... C 14
18,623 Floyd ..... D 16
21,135 Franklin ..... C 12
14,114 Fulton ..... F 3
4,697 Gallatin ..... B 12
11,894 Garrard ..... D 12
10,581 Grant ..... B 12
33,539 Graves ..... F 4
19,958 Grayson ..... E 9
11,871 Green ..... E 10
18,475 Greenup ..... B 16

8,512 Hancock ..... D 8
22,696 Hardin ..... D 9
10,566 Harlan ..... F 15
16,873 Harrison ..... C 13
18,173 Hart ..... E 10
29,352 Henderson ..... B 6
13,716 Henry ..... C 11
11,750 Hickman ..... F 4
34,291 Hopkins ..... E 6
10,734 Jackson ..... E 13
262,920 Jefferson ..... C 10
12 613 Jessamine ..... D 12
17,482 Johnson ..... D 16
70,355 Kenton ..... B 12
10,791 Knott ..... E 16
22,116 Knox ..... F 14
10,701 Larue ..... E 10
19,872 Laurel ..... E 13
20,067 Lawrence ..... C 16
9,531 Lee ..... D 14
8,976 Leslie ..... E 15
10,623 Letcher ..... E 16
16,887 Lewis ..... C 15
17,897 Lincoln ..... E 12
10,627 Livingston ..... E 25
24,977 Logan ..... F 8
9,423 Lyon ..... F 5
35,064 McCracken ..... E 4
13,241 McLean ..... D 7
26,951 Madison ..... D 13
13,654 Magoffin ..... D 15
16,330 Marion ..... D 11
15,771 Marshall ..... F 5
7,291 Martin ..... D 16
18,611 Mason ..... B 14
9,783 Meade ..... D 9
6,153 Menifee ..... D 14
14,063 Mercer ..... D 12
10,453 Metcalfe ..... F 10
13,663 Monroe ..... F 10
12,868 Montgomery ..... C 14
16,259 Morgan ..... D 15
28,598 Muhlenberg ..... E 7
16,836 Nelson ..... D 10
10,601 Nicholas ..... C 13

KENTUCKY—Continued

Pop.1910

27,642 Ohio ..... D 8
7,248 Oldham ..... C 11
14,248 Owen ..... C 12
7,979 Owsley ..... E 14
11,985 Pendleton ..... B 13
11,255 Perry ..... E 15
31,679 Pike ..... E 16
6,268 Powell ..... D 14
35,986 Pulaski ..... E 12
4,121 Robertson ..... B 13
14,473 Rockcastle ..... E 13
9,438 Rowan ..... C 15
10,861 Russell ..... E 11
16,956 Scott ..... C 12
18,041 Shelby ..... C 11

11,460 Simpson ..... F 8
7,567 Spencer ..... D 11
11,961 Taylor ..... E 11
16,488 Todd ..... F 7
14,539 Trigg ..... F 6
6,512 Trimble ..... B 11
19,886 Union ..... D 6
30,579 Warren ..... F 9
13,940 Washington ..... D 11
17,518 Wayne ..... F 12
20,974 Webster ..... D 6
31,982 Whitley ..... F 13
9,864 Wolfe ..... D 14
12,571 Woodford ..... C 12

Incorporated Cities, Towns, and Villages

683 Adairville ..... F 8
579 Albany ..... F 11
353 Alexandria ..... B 13
436 Allensville ..... H 6
384 Anchorage ..... C 11
555 Arlington ..... F 4
8,688 Ashland ..... C 16
197 Athens, Fayette ..... C 12
631 Auburn ..... F 8
1,787 Augusta ..... B 14
184 Baggadu ..... C 11
337 Bandana, Ballard ..... E 3
1,633 Barbourville ..... F 14
2,126 Bardstown ..... D 11
1,087 Bardwell ..... F 4
532 Barlow, Ballard ..... C 3
357 Barnsley, Hopkins ..... E 6
270 Baskett, Henderson ..... D 6
1,360 Beattyville ..... D 14
762 Beaver Dam ..... E 8
269 Bedford ..... B 11
208 Beech Grove ..... D 7
6,683 Bellevue ..... F 5
824 Benton ..... F 5
1,510 Berea ..... D 13
339 Berry ..... C 13
68 Bethlehem, Henry ..... C 11
349 Birmingham ..... F 5
449 Blackford, Webster ..... D 6
136 Blaine ..... C 16
229 Blandville ..... F 4
352 Bloomfield ..... D 11
132 Bluff City, Henderson ..... D 6
257 Booneville ..... E 10
236 Booneville ..... E 14
93 Boston Station, Pendleton ..... B 13
9,173 Bowling Green ..... F 9
330 Bradfordsville ..... E 11
482 Brandenburg ..... D 9
254 Bremen, Muhlenberg ..... E 7
77 Briensburg, Marshall ..... F 5
477 Brodhead ..... E 13
819 Bromley ..... B 12
492 Brooksville ..... B 13
313 Brownsville ..... E 9
85 Bryantsville ..... D 12
298 Buffalo ..... E 10
679 Burgin ..... D 12
817 Burkesville ..... E 12
183 Burkley, Carlisle ..... F 4
172 Burlington ..... A 12
1,117 Burnside ..... E 12
426 Butler ..... B 13
1,005 Cadiz ..... F 6
121 Cairo ..... D 6
742 Calhoun ..... D 7
248 California ..... B 13
124 Calvert City ..... F 5
269 Campbellsburg ..... C 11
1,206 Campbellsville ..... E 11
326 Campton ..... D 15
163 Cane Valley ..... E 11
430 Caneyville ..... E 9
131 Canmer, Hart ..... E 10
1,293 Carlisle ..... C 13
1,906 Carrollton ..... B 11
298 Carrsville ..... E 5
259 Carter ..... C 15
230 Caseyville, Union ..... D 6
3,520 Catlettsburg ..... C 16
645 Cave City ..... F 10
299 Centertown, Ohio ..... D 8
2,545 Central City ..... E 7
272 Cerulean ..... F 6
170 Chaplin, Nelson ..... D 10
155 Chicago, Marion ..... D 11
376 Clarkson, Grayson ..... E 9
1,098 Clay ..... E 6
581 Clay City ..... D 13
1,497 Clinton ..... F 4
1,403 Cloverport ..... D 8
1,022 Columbia ..... E 11
970 Columbus ..... F 4
213 Concord ..... B 15
2,589 Corbin, Whitley ..... F 13
252 Corinth ..... C 12
942 Corydon ..... D 6
53,270 Covington ..... B 12
467 Crab Orchard ..... E 12
189 Crittenden ..... B 13
402 Crofton ..... F 7
163 Cromwell, Ohio ..... D 8
159 Cropper ..... C 11
235 Curdsville ..... D 7
3,603 Cynthiana ..... C 13
5,420 Danville ..... D 12
1,350 Dawson Springs, Hopkins ..... E 6
6,979 Dayton, Campbell ..... B 13
75 Deaneield, Ohio ..... D 8
141 Defoe ..... C 12
260 Dexter ..... F 5
741 Dixon ..... E 6
386 Dover ..... B 14
1,126 Drakesboro, Muhlenberg ..... E 7
125 Dublin, Graves ..... F 4
138 Dunmor ..... E 7
144 Dunnville ..... E 12
176 Dycusburg ..... E 5
3,931 Earlington ..... E 7
698 East Bernstadt ..... E 13
77 Eastview, Hardin ..... D 9
1,442 Eddyville ..... E 5
381 Eden, Martin ..... D 16
168 Ekron, Meade ..... D 9
1,970 Elizabethtown ..... D 10
135 Elizaville, Fleming ..... C 1
94 Elkhorn, Taylor ..... E 11
1,228 Elkton ..... F 7
900 Elsmere, Kenton ..... B 12
1,274 Eminence ..... C 11
700 Erlanger ..... A 12
182 Eubank ..... E 12
128 Ezel, Morgan ..... D 15
292 Fairfield, Nelson ..... D 10
108 Fairview ..... F 7
134 Fallsburg, Lawrence ..... C 16
1,180 Falmouth ..... B 13
427 Farmers ..... D 14
136 Farmington ..... F 4
68 Flat Gap, Johnson ..... D 16
1,219 Flemingsburg ..... C 14
250 Florence, Boone ..... B 12

702 Ford, Clark ..... D 13
649 Fordsville ..... D 8
80 Fort Mitchell, Kenton ..... B 12
158 Foster ..... B 13
188 Fountain Run ..... F 10
10,465 Frankfort ..... C 12
3,063 Franklin ..... F 8
421 Fredonia ..... E 6
172 Frenchburg ..... D 14
2,573 Fulton ..... F 4
404 Furguson, Pulaski ..... E 12
4,533 Georgetown ..... C 12
287 Germantown, Bracken ..... B 13
87 Gest, Henry ..... C 11
421 Ghent ..... B 12
458 Gilbertsville, Marshall ..... F 5
2,316 Glasgow ..... F 10
303 Glasgow Junction ..... E 10
237 Glencoe ..... B 12
43 Gordonsville ..... F 7
157 Gracey ..... F 6
106 Grange City, Fleming ..... C 14
213 Gratz, Owen ..... C 12
735 Grayson ..... C 15
450 Greensburg ..... E 10
680 Greenup ..... B 15
1,604 Greenville ..... E 7
1,096 Guthrie ..... F 7
509 Hanson ..... E 7
366 Hardin, Marshall ..... F 5
737 Hardinsburg ..... D 8
657 Harlan ..... F 15
3,147 Harrodsburg ..... D 12
976 Hartford ..... E 8
1,002 Hawesville ..... D 8
537 Hazard ..... E 15
257 Hazel Green ..... D 15
525 Hellier ..... E 16
11,452 Henderson ..... D 6
2,736 Hickman ..... F 3
148 Hickory Grove ..... F 4
1,977 Highland Park, Jefferson ..... C 10
182 Hillsboro ..... B 14
370 Hinkston ..... E 15
179 Hiseville, Barren ..... F 10
744 Hodgensville ..... D 10
9,419 Hopkinsville ..... F 7
103 Horse Branch ..... D 8
881 Horse Cave ..... E 10
118 Huntsville, Butler ..... E 8
384 Hustonville ..... E 12
316 Hyden ..... E 14
153 Independence ..... B 12
381 Inez ..... D 16
272 Irvine ..... D 14
665 Irvington, Breckinridge ..... D 9
647 Island, McLean ..... D 7
1,346 Jackson ..... D 15
177 Jamestown ..... F 11
345 Jeffersontown ..... C 10
86 Jeffersonville, Montgomery ..... C 14
546 Jellicocreek, Whitley ..... F 13
648 Jonesville ..... C 12
747 Junction City ..... D 12
200 Kirkmanville ..... F 7
212 Knottsville, Daviess ..... D 7
889 Kuttawa, Lyons ..... F 5
266 Lafayette ..... F 6
426 La Center, Ballard ..... E 3
1,152 La Grange ..... C 11
12 Lairsville, Russell ..... E 11
1,507 Lancaster ..... D 12
1,723 Lawrenceburg ..... C 11
3,077 Lebanon ..... D 11
807 Lebanon Junction ..... D 10
269 Lee City, Wolfe ..... D 14
1,053 Leitchfield ..... E 9
65 Lenoxburg, Bracken ..... B 13
253 Lewisburg ..... F 7
596 Lewisport ..... D 8
35,099 Lexington ..... C 13
330 Liberty, Casey ..... E 12
161 Lily ..... E 13
154 Lisman, Webster ..... D 6
1,220 Livermore ..... E 7
685 Livingston ..... E 13
153 Lockport, Henry ..... C 11
1,635 London ..... E 13
1,356 Louisa ..... C 16
223,928 Louisville ..... C 10
4,163 Ludlow ..... A 12
118 Lynnville, Graves ..... F 4
530 McHenry ..... E 8
146 McKee, Jackson ..... E 13
190 Mackville, Washington ..... D 11
4,966 Madisonville ..... E 7
626 Manchester ..... E 14
109 Mannsville, Taylor ..... E 11
1,627 Marion ..... E 5
160 Martinsburg, Elliott ..... C 15
5,916 Mayfield ..... F 4
308 Mays Lick, Mason ..... B 14
6,141 Maysville ..... B 14
98 Middleburg, Casey ..... E 12
7,305 Middlesboro ..... F 14
937 Midway ..... C 12
207 Milburn ..... F 4
799 Millersburg ..... C 13
355 Milton ..... B 11
154 Minerva ..... B 14
260 Monterey ..... C 12
1,338 Monticello ..... F 12
1,105 Morehead ..... C 15
2,725 Morganfield ..... D 6
569 Morgantown ..... E 8
1,266 Mortons Gap ..... E 6
81 Mt. Carmel, Fleming ..... C 14
157 Mt. Eden, Shelby ..... C 11
321 Mt. Olivet ..... C 13
657 Mount Pleasant, Harlan ..... F 15
3,932 Mt. Sterling ..... C 14
930 Mt. Vernon ..... E 13
475 Munfordville ..... E 10
2,089 Murray ..... F 5
298 Nebo ..... E 6
235 Nepton, Fleming ..... C 14
468 New Castle ..... C 11

KENTUCKY—Continued

Pop.1910
118 New Columbus, Owen ..... C 12
72 Newfoundland, Elliott ..... C 15
405 New Haven ..... D 10
240 New Hope ..... D 11
214 New Liberty ..... D 12
79 New Market, Marion ..... D 11
30,309 Newport ..... A 13
2,935 Nicholasville ..... D 12
390 North Middletown ..... C 13
235 North Pleasureville, Henry ..... C 11
254 Nortonville ..... E 7
2,073 Oakdale, Jefferson C 10
257 Oakland ..... E 9
1,132 Olive Hill ..... C 15
16,011 Owensboro ..... D 8
1,024 Owenton ..... B 12
942 Owingsville ..... C 14
22,760 Paducah ..... E 4
942 Paintsville ..... D 16
91 Paradise, Muhlenberg ..... E 7
5,859 Paris ..... C 13
104 Pellville, Hancock. D 8
731 Pembroke ..... F 7
68 Penrod ..... E 7
407 Perryville ..... D 12
393 Petersburg ..... A 12
651 Pewee Valley ..... C 11
1,280 Pikeville ..... E 16
2,161 Pineville ..... F 14
934 Pittsburg ..... E 13
522 Pleasureville ..... C 11
179 Poole, Webster ..... D 6
190 Poplar Plains ..... C 14
152 Port Royal ..... C 11
1,120 Prestonsburg ..... D 16
162 Prestonville, Carroll ..... B 11
3,015 Princeton ..... E 6
143 Proctor ..... D 14
2,084 Providence ..... E 6
242 Pryorsburg ..... F 4
285 Quincy ..... B 15
182 Raywick, Marion. D 11
300 Render, Ohio ..... D 8
5,340 Richmond ..... D 13
115 Richpond, Warren. F 9
334 Robard ..... D 7
437 Rochester, Butler. E 8
658 Rockport ..... E 8
138 Rocky Hill, Station ..... E 9
89 Rosewood, Muhlenberg ..... E 7
166 Rosine ..... E 8
12 Rowena, Russell. E 11
233 Rowletts, Hart. E 10
413 Rumsey ..... E 7
1,038 Russell ..... C 16
104 Russell Springs. E 11
3,111 Russellville ..... F 8
438 Sacramento ..... E 7
467 Sadieville ..... C 12
320 Salem ..... E 5
45 Saloma, Taylor. E 11
532 Salt Lick ..... C 14
310 Salyersville ..... D 15
250 Sanders ..... B 12
160 Sandy Hook ..... C 15
261 Sardis, Mason. E 14
257 Science Hill ..... E 12

Pop.1910
1,327 Scottsville ..... F 9
1,500 Sebree ..... E 6
410 Sharpsburg ..... C 14
3,412 Shelbyville ..... C 11
318 Shepherdsville ..... C 10
253 Sherburne ..... C 14
185 Simpsonville, Shelby ..... C 11
53 Skillesville, Muhlenberg ..... E 7
443 Slaughtersville ..... E 7
557 Smithland ..... E 4
726 Smiths Grove ..... E 9
4,491 Somerset ..... E 12
250 Sonora ..... D 10
365 South Carrollton ..... E 7
627 Southgate, Campbell ..... B 13
107 Sparta, Gallatin. B 12
448 Spottsville ..... D 7
1,329 Springfield ..... D 11
660 St. Charles ..... E 6
151 St. Helens, Lee. D 14
154 St. Mary ..... D 11
381 Stamping Ground. C 12
1,532 Stanford ..... E 12
278 Stanton, Powell. D 14
205 Stephensport ..... D 9
1,467 Sturgis ..... D 6
255 Sulphur ..... C 11
320 Summersville ..... E 10
622 Taylorsville ..... D 11
113 Tilton ..... C 14
180 Tolu, Crittenden. E 5
639 Tompkinsville ..... F 10
653 Trenton ..... F 7
115 Turners Station, Henry ..... C 11
544 Tyrone, Anderson. C 12
1,356 Uniontown ..... D 5
141 Upton ..... E 10
1,145 Vanceburg ..... B 15
2,268 Versailles ..... D 12
570 Vine Grove ..... D 10
254 Waddy ..... C 11
174 Walnut Grove, Morgan ..... D 15
650 Walton ..... B 12
900 Warsaw ..... B 12
433 Washington ..... B 14
228 Water Valley ..... F 4
311 Waverly ..... D 6
1,751 West Covington, Kenton ..... B 12
442 West Liberty ..... D 15
192 West Louisville ..... D 7
782 West Point ..... C 10
490 Wheatcroft ..... E 6
281 White Plains, Hopkins ..... E 6
321 Whitesburg ..... E 16
452 Whitesville, Daviess ..... D 7
157 Whitley, Pulaski. E 12
989 Wickliffe ..... E 4
177 Willard ..... C 15
2,004 Williamsburg ..... F 13
800 Williamstown ..... B 12
7,156 Winchester ..... D 13
404 Wingo ..... F 4
217 Woodburn ..... F 9
173 Woodbury, Butler. E 8
326 Worthville ..... B 11
98 Yosemite ..... E 12
224 Zion ..... D 7

LOUISIANA. Population, 1,656,388

COUNTIES

31,847 Acadia ..... F 6
23,887 Ascension ..... F 9
24,128 Assumption ..... G 8
34,102 Avoyelles ..... D 7
21,776 Bienville ..... B 4
21,738 Bossier ..... A 3
58,200 Caddo ..... A 3
62,767 Calcasieu ..... F 4
8,593 Caldwell ..... B 6
4,288 Cameron ..... G 4
10,315 Catahoula ..... D 7
25,050 Claiborne ..... A 5
14,278 Concordia ..... D 7
27,689 De Soto ..... B 3
34,580 East Baton Rouge. E 8
11,637 East Carroll ..... A 8
20,055 East Feliciana ..... E 9
11,989 Franklin ..... B 7
15,958 Grant ..... C 5
31,262 Iberia ..... G 7
30,954 Iberville ..... F 8
13,818 Jackson ..... B 5
18,247 Jefferson ..... G 10
28,753 Lafayette ..... F 6
33,115 Lafourche ..... G 10
9,402 La Salle ..... C 6
18,485 Lincoln ..... A 5
10,627 Livingston ..... F 9
10,676 Madison ..... B 9
18,786 Morehouse ..... A 7
36,455 Natchitoches ..... C 4
339,075 Orleans ..... F 11
25,830 Ouachita ..... B 6
12,524 Plaquemines ..... G 11
25,289 Pointe Coupee ..... E 7
44,545 Rapides ..... D 6
11,402 Red River ..... B 4
15,769 Richland ..... B 7
19,874 Sabine ..... D 4
5,277 St. Bernard ..... G 12
11,207 St. Charles ..... G 10
9,172 St. Helena ..... F 9
23,009 St. James ..... F 9
14,338 St. John the Baptist ..... F 10
66,661 St. Landry ..... E 6
23,070 St. Martin ..... F 7
39,368 St. Mary ..... G 8
18,917 St. Tammany ..... F 11
29,160 Tangipahoa ..... E 10
17,060 Tensas ..... C 8
28,320 Terrebonne ..... H 9
20,451 Union ..... A 6
26,390 Vermilion ..... G 6
17,384 Vernon ..... D 4
18,886 Washington ..... E 10
19,186 Webster ..... A 4
12,636 West Baton Rouge. E 8
6,249 West Carroll ..... A 8
13,449 West Feliciana ..... E 8
18,357 Winn ..... C 5

Incorporated Cities, Towns, and Villages

2,907 Abbeville ..... G 6
365 Abita Springs, St. Tammany ..... F 11
11,213 Alexandria ..... D 6
1,677 Amite ..... E 10
346 Angie ..... E 11
1,079 Arcadia ..... A 5
279 Arnaudville ..... F 7
514 Athens ..... B 5
311 Atlanta ..... C 5
854 Bastrop ..... A 7
14,897 Baton Rouge ..... F 9
630 Bayou Sara ..... E 7
318 Benton ..... A 3
781 Bernice ..... A 5
2,183 Berwick ..... G 8
606 Bienville ..... B 4
273 Bonita ..... A 7
775 Bossier City, Bossier ..... A 3
865 Boyce ..... G 7
1,339 Breaux Bridge ..... F 7
499 Broussard, Lafayette ..... F 7
300 Brusley Landing, West Baton Rouge ..... E 8
1,765 Bunkie ..... E 6
664 Campti, Natchitoches ..... C 4
609 Carencro ..... F 7
181 Chatham, Jackson. B 5
498 Chenevville ..... E 6
481 Church Point ..... F 6
918 Clinton ..... E 9
1,049 Colfax ..... D 5
500 Columbia ..... B 6
333 Collinston ..... A 7
366 Cottonport ..... E 7
564 Coushatta ..... B 4
2,601 Covington ..... F 10
5,099 Crowley ..... F 6
308 Delcambre, Iberia. G 7
685 Delhi ..... B 8
574 Denham Springs. F 9
715 De Quincy ..... F 4
2,100 De Ridder ..... E 4
845 Dodson ..... B 5
4,090 Donaldsonville ..... F 8
714 Dubach ..... A 5
120 Duson, Lafayette. F 6
238 Echo, Rapides. D 6
575 Erath ..... G 7
898 Eros, Jackson ..... B 5
544 Esterwood, Acadia. F 6
1,684 Eunice ..... E 6
299 Evergreen ..... E 7
598 Farmerville ..... A 5
577 Ferriday, Concordia ..... D 7
3,857 Franklin ..... G 7
814 Franklinton ..... E 11
1,238 Fullerton ..... D 4
1,065 Gibsland ..... B 4
485 Grand Cane ..... B 3
392 Grand Coteau ..... F 7
268 Greensburg ..... E 9
1,081 Gueydan ..... F 6
2,942 Hammond ..... F 9
361 Harrisonburg ..... C 7
249 Haughton ..... A 3
663 Haynesville ..... A 4
1,855 Homer ..... A 5
459 Hornbeck ..... D 4
5,024 Houma ..... G 9
1,004 Independence ..... E 6
769 Iota ..... F 5
2,146 Jackson ..... E 8
2,206 Jeanerette ..... G 7
689 Jena, La Salle ..... C 6
3,925 Jennings ..... F 5
1,134 Jonesboro ..... B 5
287 Jonesville ..... C 7
396 Junction City, Claiborne ..... A 5
315 Kaplan, Vermilion. G 6

LOUISIANA—Continued

Pop.1910
3,609 Kentwood ..... E 9
635 Kinder ..... F 5
6,392 Lafayette ..... F 7
1,093 Lake Arthur, Calcasieu ..... F 4
11,449 Lake Charles ..... F 5
1,568 Lake Providence ..... A 8
1,058 Lecompte ..... D 6
2,043 Leesville ..... D 4
669 Lockport ..... G 10
420 Logansport ..... C 3
1,028 Madisonville ..... F 10
1,166 Mandeville ..... F 11
470 Mangham ..... B 7
1,799 Mansfield ..... C 3
695 Mansura ..... E 6
683 Many ..... C 4
447 Maringouin ..... E 7
226 Marion ..... A 6
1,076 Marksville ..... D 7
285 Marthaville ..... C 4
1,093 Melville ..... E 7
323 Mermenton ..... F 5
536 Mer Rouge ..... A 7
3,002 Minden ..... A 4
10,209 Monroe ..... B 7
174 Montgomery ..... C 5
728 Moreauville ..... D 7
5,477 Morgan City ..... G 8
296 Morganza, Pointe Coupee ..... E 7
237 Morse, Acadia ..... F 6
1,201 Napoleonville ..... G 8
2,532 Natchitoches ..... C 4
424 Newellton ..... B 8
7,499 New Iberia ..... G 7
339,075 New Orleans ..... G 11
1,352 New Roads ..... E 8
182 New Verda, Grant. C 5
453 Noble ..... C 3
398 Oak Grove ..... A 8
332 Oak Ridge ..... A 7
232 Oberlin ..... E 5
260 Olla, La Salle ..... C 6
4,623 Opelousas ..... F 7
2,998 Patterson ..... G 8
277 Pearl River ..... F 11
1,212 Pineville ..... D 6
474 Plain Dealing ..... A 3
4,955 Plaquemine ..... F 8
380 Plaucheville, Avoyelles ..... D 7
442 Pleasant Hill ..... C 3
675 Pollock ..... D 6
1,055 Ponchatoula ..... F 9
262 Provencal ..... C 4
215 Quitman ..... B 5
425 Ramsay, St. Tammany ..... F 11
2,247 Rayne ..... F 6
1,079 Rayville ..... B 7
319 Richardsontown, Washington ..... E 10
265 Rio ..... E 11
438 Robeline ..... C 4
586 Roseland ..... E 10
325 Roseplne, Vernon. D 4
3,377 Ruston ..... B 5
346 Saline, Bienville. B 4
239 Scott, Lafayette. F 6
28,015 Shreveport ..... B 3
282 Simsboro ..... B 5
287 Slaughter ..... E 8
2,188 Slidell ..... F 11
966 St. Francisville ..... E 8
740 St. Joseph ..... C 8
2,318 St. Martinville ..... F 7
377 Sunset ..... F 6
847 Taliulah ..... B 8
394 Tangipahoa ..... E 9
3,824 Thibodaux ..... G 9
633 Tioga ..... D 6
1,345 Vidalia ..... D 8
603 Ville Platte ..... E 6
826 Vivian ..... A 2
592 Walker, Livingston ..... F 9
1,528 Washington ..... E 6
445 Water Proof ..... C 8
1,250 Welsh ..... F 5
1,127 West Monroe ..... B 6
2,289 White Castle ..... F 8
762 Wilson ..... E 8
2,929 Winnfield ..... C 5
821 Winnsboro ..... B 7
328 Youngsville ..... F 7
419 Zachary ..... E 8
973 Zwolle ..... C 3

MAINE. Population, 742,371

COUNTIES

59,822 Androscoggin ..... C 7
74,664 Aroostook ..... F 2
112,014 Cumberland ..... C 8
19,119 Franklin ..... B 5
35,575 Hancock ..... G 6
62,863 Kennebec ..... D 7
28,981 Knox ..... E 7
18,216 Lincoln ..... D 7
36,256 Oxford ..... B 6
85,285 Penobscot ..... F 5
19,887 Piscataquis ..... E 4
18,574 Sagadahoc ..... D 8
36,301 Somerset ..... C 4
23,383 Waldo ..... E 6
42,905 Washington ..... H 5
68,526 York ..... B 8

Incorporated Cities, Towns, and Villages

15,064 Auburn ..... C 7
13,211 Augusta ..... D 7
24,803 Bangor ..... F 6
9,396 Bath ..... D 8
4,618 Belfast ..... E 7
834 Bethel ..... B 7
17,079 Biddeford ..... C 9
5,667 Brewer ..... F 6
1,474 Bridgton ..... B 7
5,341 Brunswick ..... D 8
357 Buckfield ..... C 7
6,116 Calais ..... I 5
5,377 Caribou ..... H 2
4,961 Eastport ..... I 6
3,549 Ellsworth ..... G 6
2,801 Fairfield ..... D 6
1,240 Farmington ..... C 6
1,620 Fort Fairfield ..... H 2
965 Freeport ..... C 8
540 Fryburg ..... B 7
5,311 Gardiner ..... D 7
2,864 Hallowell ..... D 7
5,845 Houlton ..... H 3
26,247 Lewiston ..... C 7
1,167 Lincoln ..... F 5
2,408 Madison ..... D 6
2,215 Norway ..... B 7
6,317 Old Town ..... F 6
473 Oxford ..... C 7
262 Paris ..... C 7
823 Phillips ..... C 6
2,231 Pittsfield ..... E 6
58,571 Portland ..... C 8
2,938 Presque Isle ..... G 2
695 Rangeley ..... B 6
8,174 Rockland ..... E 8
5,427 Rumford ..... C 7
6,583 Saco ..... B 8
5,341 Skowhegan ..... D 6
1,542 South Paris ..... B 7
7,471 South Portland, Cumberland ..... C 8
11,458 Waterville ..... D 6
8,281 Westbrook ..... C 8

MARYLAND. Population, 1,294,346

COUNTIES

62,411 Allegany ..... B 1
39,553 Anne Arundel ..... D 8
122,349 Baltimore ..... C 8
558,485 Baltimore City ..... C 8
10,325 Calvert ..... F 8
19,216 Caroline ..... E 11
33,934 Carroll ..... B 6
23,759 Cecil ..... B 10
16,386 Charles ..... G 7
28,669 Dorchester ..... G 10
52,673 Frederick ..... C 5
20,105 Garrett ..... G 2
27,965 Harford ..... B 9
16,106 Howard ..... C 7
16,957 Kent ..... D 10
32,089 Montgomery ..... D 5
36,147 Prince George ..... E 7
16,839 Queen Anne ..... D 11
26,455 Somerset ..... H 11
17,030 St. Mary ..... G 8
19,620 Talbot ..... E 10
49,617 Washington ..... B 3
26,815 Wicomico ..... G 12
21,841 Worcester ..... H 13

Incorporated Cities, Towns, and Villages

616 Aberdeen ..... B 10
8,609 Annapolis ..... E 8
9 Arundel-on-the-Bay, Anne Arundel ..... D 8
558,485 Baltimore ..... C 8
1,005 Belair ..... B 9
1,317 Berlin ..... G 13
308 Betterton ..... C 10
262 Bishopville ..... G 14
460 Bladensburg ..... E 7
372 Bloomington, Garrett ..... G 2
759 Boonsboro ..... C 4
496 Bowie ..... D 7
19 Bridgetown ..... D 11
835 Brookeville ..... D 6
3,721 Brunswick ..... C 4
228 Burkittsville, Frederick ..... C 5
6,407 Cambridge ..... F 10
518 Cecilton ..... C 11
1,435 Centerville ..... D 10
274 Charlestown ..... B 11
1,016 Chesapeake City. B 11
2,735 Chestertown ..... D 10
306 Church Hill ..... D 10
521 Clear Spring ..... B 3
3,468 Crisfield ..... I 11
228 Crumpton ..... D 10
21,839 Cumberland ..... G 4
170 Damascus ..... C 5
205 Darlington ..... B 10
988 Deer Park ..... H 2
959 Delmar ..... G 12
1,481 Denton ..... E 11
280 East New Market. F 10
3,083 Easton ..... E 10
2,487 Elkton ..... B 11
1,151 Ellicott City ..... C 7
1,054 Emmitsburg ..... B 5
1,050 Federalsburg ..... E 11
10,411 Frederick ..... C 5
466 Friendsville ..... G 1
6,028 Frostburg ..... G 3
568 Grantsville ..... B 4
625 Gaithersburg ..... D 5
262 Galena ..... C 11
185 Garrett Park, Montgomery ..... D 5
325 Girdletree ..... H 13
203 Glen Echo, Montgomery ..... D 6
201 Goldsboro ..... D 11
248 Grantsville ..... G 2
609 Greensboro ..... E 11
16,507 Hagerstown ..... B 3
555 Hampstead ..... B 7
893 Hancock ..... B 2
4,212 Havre de Grace ..... B 10
209 Hillsboro ..... E 11
516 Hurlock ..... F 11
98 Hyattstown, Montgomery ..... D 5
1,917 Hyattsville ..... E 6
367 Keedysville ..... C 4
689 Kensington ..... D 6
865 Kitzmillerville, Garrett ..... G 2
269 La Plata ..... F 6
2,415 Laurel ..... D 7
133 Laytonsville ..... D 6
526 Leonardtown ..... G 8
216 Loch Lynn Heights, Garrett ..... G 2
1,553 Lonaconing, Allegany ..... B 1
523 Manchester ..... B 7
692 Middletown ..... C 4
1,173 Midland ..... G 3
399 Millington ..... D 11
335 Mountain Lake Park ..... H 2
622 Mt. Airy ..... C 6
1,242 Mount Rainier, Prince Georges. E 7
320 New Market, Frederick ..... C 5
446 New Windsor ..... B 6
974 Northeast ..... B 11
1,366 Oakland ..... H 1
476 Ocean City ..... G 14
1,191 Oxford ..... F 10
635 Perryville ..... B 10
73 Piscataway ..... F 6
300 Pittsville ..... G 13
2,369 Pocomoke City ..... H 12
175 Poolesville ..... D 5
1,394 Port Deposit, Cecil ..... B 10
288 Preston ..... F 11
1,006 Princess Anne ..... H 12
279 Queenstown ..... E 10
943 Ridgely ..... E 11
416 Rising Sun ..... B 10
781 Rock Hall ..... D 9
1,181 Rockville ..... D 6

MARYLAND—Continued

Pop.1910
6,690 Salisbury ..... G 12
409 Secretary ..... F 9
960 Sharpsburg ..... C 3
722 Sharptown ..... F 12
481 Smithsburg ..... B 4
1,844 Snow Hill ..... H 13
1,517 St. Michaels ..... F 9
318 Solomans ..... G 9
173 Somerset, Montgomery ..... D 5
247 Sudlersville ..... D 11
565 Sykesville ..... C 7
1,159 Tacoma, Montgomery ..... D 5
824 Taneytown, Carroll ..... B 6
903 Thurmont ..... B 5
273 Trappe ..... F 10
804 Union Bridge, Carroll ..... B 6
361 Upper Marlboro ..... E 7
332 Vienna ..... G 11
582 Walkersville ..... C 5
2,702 Westernport ..... H 3
3,295 Westminster ..... B 6
1,571 Williamsport ..... B 3

MASSACHUSETTS. Pop., 3,366,416

COUNTIES

27,542 Barnstable ..... F 13
105,259 Berkshire ..... C 2
318,573 Bristol ..... E 10
4,504 Dukes ..... G 12
436,477 Essex ..... B 11
43,600 Franklin ..... B 4
231,369 Hampden ..... D 4
63,327 Hampshire ..... C 4
669,915 Middlesex ..... C 9
2,962 Nantucket ..... G 14
187,506 Norfolk ..... D 10
144,337 Plymouth ..... E 11
731,388 Suffolk ..... C 10
399,657 Worcester ..... C 7

Incorporated Cities, Towns, and Villages

5,455 Abington ..... D 11
13,026 Adams ..... B 2
9,894 Amesbury ..... A 11
5,112 Amherst ..... C 4
7,301 Andover ..... B 10
11,187 Arlington ..... F 2
8,536 Athol ..... B 5
16,215 Attleboro ..... E 10
5,542 Belmont ..... F 2
18,650 Beverly ..... B 11
5,648 Blackstone ..... D 8
670,585 Boston ..... F 4
8,066 Braintree ..... H 4
56,878 Brockton ..... D 10
27,792 Brookline ..... G 3
104,839 Cambridge ..... C 10
5,010 Chelmsford ..... B 9
32,452 Chelsea ..... C 11
25,401 Chicopee ..... D 4
13,075 Clinton ..... C 8
6,421 Concord ..... C 9
9,407 Danvers, Essex ..... B 11
9,284 Dedham ..... D 10
8,524 East Hampton ..... C 3
5,139 Easton ..... D 10
33,484 Everett ..... C 10
5,122 Fairhaven ..... F 11
119,295 Fall River ..... F 10
37,826 Fitchburg ..... B 8
12,948 Framingham ..... C 9
5,641 Franklin ..... D 9
14,699 Gardner ..... B 7
24,398 Gloucester ..... B 12
5,705 Grafton ..... D 8
5,926 Great Barrington. D 1
10,427 Greenfield ..... B 4
44,115 Haverhill ..... A 10
57,730 Holyoke ..... D 4
6,743 Hudson ..... C 8
15,507 Hyde Park ..... D 10
5,777 Ipswich ..... B 11
85,892 Lawrence ..... B 10
17,580 Leominster ..... C 7
106,294 Lowell ..... B 9
89,336 Lynn ..... C 11
44,404 Malden ..... C 10
5,183 Mansfield ..... D 10
7,338 Marblehead ..... C 11
14,579 Marlboro ..... C 8
6,390 Maynard ..... C 9
23,150 Medford ..... C 9
15,715 Melrose ..... C 10
4,119 Belding ..... I 6
1,050 Bellaire ..... F 6
486 Belleville ..... K 9
930 Bellevue ..... J 6
9,185 Benton Harbor ..... K 4
563 Benzonia ..... F 4
880 Berrien Springs ..... L 3
4,583 Bessemer ..... C 1
4,519 Big Rapids ..... H 6
1,607 Birmingham ..... J 10
1,474 Blissfield ..... L 9
501 Bloomingdale ..... K 5
524 Boardman ..... K 6
5,218 Boyne City ..... E 6
325 Boyne Falls ..... E 6
595 Breckenridge ..... I 7
219 Breedsville ..... K 4
767 Brighton ..... J 9
370 Britton ..... L 9
1,020 Bronson ..... L 6
602 Brooklyn ..... K 8
690 Brown City ..... I 11
1,831 Buchanan ..... L 4
464 Buckley ..... G 5
237 Burlington ..... K 6
752 Burr Oak ..... L 6
427 Byron ..... J 8
8,375 Cadillac ..... G 6
422 Caledonia ..... J 6
20,000 Calumet ..... A 3

MICHIGAN. Population, 2,810,173

COUNTIES

5,703 Alcona ..... F 9
7,675 Alger ..... B 6
39,819 Allegan ..... J 5
19,965 Alpena ..... E 9
15,692 Antrim ..... E 6
9,640 Arenac ..... G 9
6,127 Baraga ..... B 3
22,633 Barry ..... J 6
68,238 Bay ..... H 8
10,638 Benzie ..... F 5
53,622 Berrien ..... L 4
25,605 Branch ..... L 6
56,638 Calhoun ..... K 6
20,624 Cass ..... L 4
19,157 Charlevoix ..... E 6
17,872 Cheboygan ..... E 7
24,472 Chippewa ..... C 8
9,240 Clare ..... H 7
23,129 Clinton ..... J 7
3,934 Crawford ..... F 7
30,108 Delta ..... C 6
20,524 Dickinson ..... C 4
30,499 Eaton ..... J 7
18,561 Emmet ..... D 7
64,555 Genesee ..... J 9
8,413 Gladwin ..... G 8
23,333 Gogebic ..... C 2
23,784 Grand Traverse ..... F 5
28,820 Gratiot ..... I 7
29,673 Hillsdale ..... L 7
88,098 Houghton ..... B 3
34,758 Huron ..... H 10
53,310 Ingham ..... J 8
33,550 Ionia ..... J 6
9,753 Iosco ..... G 9
15,164 Iron ..... C 3
23,029 Isabella ..... H 7
53,426 Jackson ..... K 7
60,427 Kalamazoo ..... K 5
8,097 Kalkaska ..... F 6
159,145 Kent ..... I 5
7,156 Keweenaw ..... A 4
4,939 Lake ..... H 5
26,033 Lapeer ..... I 10
10,608 Leelanau ..... F 5
47,907 Lenawee ..... L 8
17,736 Livingston ..... J 8
4,004 Luce ..... B 7
9,249 Mackinac ..... C 8
32,606 Macomb ..... J 10
26,688 Manistee ..... G 4
46,739 Marquette ..... B 4
21,832 Mason ..... G 4
19,466 Mecosta ..... H 6
25,648 Menominee ..... D 5
14,005 Midland ..... H 8
10,606 Missaukee ..... G 6
32,917 Monroe ..... L 9
32,069 Montcalm ..... I 6
3,755 Montmorency ..... E 8
40,577 Muskegon ..... I 4
19,220 Newaygo ..... H 5
49,576 Oakland ..... J 10
18,379 Oceana ..... H 4
8,907 Ogemaw ..... G 8
8,650 Ontonagon ..... B 2
17,889 Osceola ..... H 6
2,027 Oscoda ..... F 8
6,552 Otsego ..... F 7
45,301 Ottawa ..... J 4
11,249 Presque Isle ..... E 8
2,274 Roscommon ..... G 7
89,290 Saginaw ..... I 8
33,930 Sanilac ..... I 11
8,681 Schoolcraft ..... C 6
33,246 Shiawassee ..... J 8
52,341 St. Clair ..... J 11
25,499 St. Joseph ..... L 5
34,913 Tuscola ..... I 9
33,185 Van Buren ..... K 4
44,714 Washtenaw ..... K 9
531,590 Wayne ..... K 10
20,769 Wexford ..... G 5

Incorporated Cities and Towns of 5000 and over

474 Addison ..... K 8
10,763 Adrian ..... L 8
766 Ahmeek, Keweenaw ..... A 4
473 Alanson ..... E 7
5,833 Albion ..... K 7
1,204 Algonac ..... J 11
3,419 Allegan ..... J 5
2,757 Alma ..... I 7
675 Almont ..... J 10
12,706 Alpena ..... E 10
14,817 Ann Arbor ..... K 9
155 Applegate ..... I 11
748 Armada ..... J 11
513 Ashley ..... I 8
631 Athens ..... K 6
252 Au Gres ..... G 9
494 Augusta ..... K 6
648 Au Sable ..... G 10
1,559 Bad Axe ..... H 11
502 Baldwin ..... H 5
543 Bancroft ..... J 8
1,158 Bangor ..... K 4
1,071 Baraga ..... B 3
248 Baroda, Berrien. L 4
411 Barryton ..... H 6
25,267 Battle Creek ..... K 6
45,166 Bay City ..... H 9
504 Bear Lake ..... G 4
418 Beaverton ..... H 7

MICHIGAN—Continued

Pop. 1910	Place	Map
392	Camden Hillsdale	L 7
761	Capac	I 10
2,272	Caro	I 10
808	Carson City	I 7
401	Carsonville	I 11
442	Caseville	H 10
308	Casnovia	I 5
1 126	Cass City	H 10
1.358	Cassopolis	L 5
947	Cedar Springs	I 5
613	Centerville	L 5
813	Central Lake	E 6
2.420	Charlevoix	E 6
4,886	Charlotte	J 7
6,859	Cheboygan	D 8
1.764	Chelsea	K 8
1.363	Chesaning	I 8
1,350	Clare	H 7
345	Clarkston	J 9
372	Clayton	L 8
308	Clifford	I 10
425	Climax	K 6
1,011	Clinton	K 9
810	Clio	I 9
5.945	Coldwater	L 6
909	Coleman	H 7
701	Coloma	K 4
853	Colon	L 6
369	Columbiaville	I 10
543	Concord	K 7
1,244	Constantine	L 5
814	Coopersville	I 4
490	Copemish	G 4
1,384	Corunna	J 8
1,380	Croswell	I 11
55	Croton, Newaygo	H 5
3,775	Crystal Falls	C 4
277	Custer	H 4
228	Daggett	D 5
349	Dansville	J 8
673	Davison	I 9
911	Dearborn	K 10
1,286	Decatur	K 4
628	Deckerville	H 11
443	Deerfield	L 9
721	Detour	C 10
465,766	Detroit	K 11
726	Dexter	K 9
341	Dimondale	J 7
485	Douglas	J 4
5,088	Dowagiac	L 4
371	Dryden	J 10
1,070	Dundee	L 9
2,315	Durand	J 9
133	Eagle	J 7
800	East Grand Rapids, Kent	I 5
2,516	East Jordan	E 6
802	East Lansing, Ingham	J 8
1,452	East Tawas	G 10
2,094	Eaton Rapids	K 7
307	Eau Claire	L 4
1,063	Ecorse	K 10
752	Edmore	I 6
1,673	Elk Rapids	F 6
553	Elkton	H 10
592	Elsie	I 7
292	Emmett	J 11
578	Empire	F 4
13,194	Escanaba	C 6
1,477	Essexville	H 9
1,386	Evart	H 6
437	Fairgrove	H 9
564	Farmington	K 10
522	Farwell	H 7
533	Fennville, Allegan	J 5
2,331	Fenton	J 9
340	Fife Lake	F 6
38,550	Flint	I 9
938	Flushing	I 9
1,689	Ford City, Wayne	K 10
234	Forestville	H 11
476	Fowler	I 7
905	Fowlerville	J 8
693	Frankenmuth, Saginaw	I 8
1,555	Frankfort	F 4
220	Fraser	J 11
460	Freeport	J 6
2,009	Fremont	I 4
330	Fruitport	I 4
358	Gagetown	H 10
238	Gaines	J 9
656	Galesburg	K 6
405	Galien	L 3
497	Garden	C 6
1,538	Gaylord	F 7
4.211	Gladstone	C 5
988	Gladwin	H 7
537	Gobleville	K 5
5,856	Grand Haven	I 4
2,893	Grand Ledge	J 7
112,571	Grand Rapids	I 6
680	Grandville	J 5
428	Grant	I 5
760	Grass Lake	K 8
1,775	Grayling	F 7
4.045	Greenville	I 6
830	Grossepoint	K 11
862	Grossepoint Farms, Wayne	K 10
290	Grossepoint Park, Wayne	K 10
3,559	Hamtramck, Wayne	K 10
8.981	Hancock	A 3
364	Hanover	K 8
1,556	Harbor Beach	H 11
1,805	Harbor Springs	E 6
336	Harriette	G 5
543	Harrison	G 7
444	Harrisville	F 10
1,555	Hart	H 4
1,268	Hartford	K 4
4,383	Hastings	J 6
310	Hersey	H 6
462	Hesperia	H 4
4.120	Highland Park, Wayne	K 10
411	Hillman	E 8
5.001	Hillsdale	L 7
225	Hilltop, Berrien	L 4
10,490	Holland	J 4
1,537	Holly	J 9
1,008	Homer	K 7
5,113	Houghton	A 3
1.046	Howard City	I 5
2,338	Howell	J 8
450	Hubbardston	I 7
1.059	Hubbell, Houghton	B 3
2,178	Hudson	L 8
1,174	Imlay City	J 10
5,030	Ionia	J 6
9,216	Iron Mountain	C 4
2,450	Iron River	D 2
12,821	Ironwood	B 1
12.448	Ishpeming	B 4
1,876	Ithaca	I 7
31,433	Jackson	K 7
1,396	Jonesville	L 7
39,437	Kalamazoo	K 5
1.415	Kalkaska	F 6
467	Kent City	I 5
360	Kinde	H 10
497	Kingsley	F 5
302	Kingston	I 10
703	Laingsburg	J 8

Pop. 1910	Place	Map
171	Lake Ann	F 5
740	Lake City	G 6
2,325	Lake Linden	A 3
1,222	Lake Odessa	J 6
954	Lakeview	I 6
708	L'Anse	B 4
31,229	Lansing	J 7
3,946	Lapeer	I 10
8,537	Laurium, Houghton	B 3
663	Lawrence	K 5
1,042	Lawton	K 5
313	Leonard	J 10
331	Le Roy	G 5
1,032	Leslie	K 8
519	Lexington	I 8
122	Lincoln	F 9
550	Linden	J 9
96	Lisbon, Kent	I 5
660	Litchfield	K 7
1,761	Lowell	J 6
9,132	Ludington	H 3
626	Luther	G 5
611	Lyons	J 7
546	McBain	G 6
236	McBrides	I 6
714	Mackinac Island	D 7
697	Mackinaw	D 7
1,200	Mancelona	F 6
1,047	Manchester	K 8
12,381	Manistee	G 4
4,722	Manistique	C 6
1,069	Manton	G 6
529	Maple Rapids	I 7
1,047	Marcellus	K 5
3,770	Marine City	J 11
767	Marion	G 6
57	Marlborough, Lake	H 5
1,062	Marlette	I 10
11,503	Marquette	B 5
4,236	Marshall	K 7
1,742	Mason	J 8
310	Maybee	K 9
687	Mayville	I 10
352	Mecosta	H 6
242	Melvin, Sanilac	I 11
557	Memphis	J 11
768	Mendon	L 5
10.507	Menominee	D 5
505	Merrill	I 8
510	Mesick	G 5
276	Metamora	J 10
804	Middleville	J 6
2,527	Midland	H 8
100	Mikado, Alcona	F 9
1,355	Milan	K 9
973	Milford	J 9
519	Millersburg	E 8
623	Millington	I 9
332	Minden City	H 11
6,893	Monroe	L 10
942	Montague	I 4
362	Montgomery, Hillsdale	L 7
443	Montrose	I 8
1,515	Morenci	L 8
337	Morley	I 5
470	Morrice	J 8
7,707	Mt. Clemens	J 11
513	Mt. Morris	I 9
3,972	Mt. Pleasant	H 7
463	Muir	J 6
312	Mulliken	J 6
2,952	Munising	B 6
24,062	Muskegon	I 4
1,690	Muskegon Heights, Muskegon	I 4
1,346	Nashville	J 6
8.460	Negaunee	B 5
1.207	Newaygo	I 5
920	New Baltimore	J 11
1,182	Newberry	C 7
528	New Buffalo	L 3
478	New Haven	J 11
5,156	Niles	L 4
440	North Adams	L 8
717	North Branch	I 10
352	North Muskegon	I 4
524	Northport	E 5
1,665	Northville	K 9
4,974	Norway	C 4
237	Oakley	I 8
781	Oakwood, Wayne	K 10
627	Olivet	K 6
367	Omer	G 9
2,702	Onaway	E 8
324	Onekama	G 4
398	Onsted	K 8
1,964	Ontonagon	B 2
717	Orion	J 10
377	Ortonville	J 9
864	Oscoda	G 9
312	Otisville	I 9
2,812	Otsego	K 5
273	Otter Lake	I 10
1,078	Ovid	I 8
285	Owendale	H 10
9,639	Owosso	J 8
1,191	Oxford	J 10
509	Parma	K 7
1,643	Paw Paw	K 5
274	Peck	I 11
1,089	Pellston	D 6
1,129	Pentwater	H 3
288	Perrinton	I 7
720	Perry	J 8
490	Petersburg	L 9
4,778	Petoskey	E 6
289	Pewamo	I 7
183	Pierson	I 5
687	Pigeon	H 10
477	Pinckney	J 8
677	Pinconning	H 9
1,493	Plainwell	K 5
1,671	Plymouth	K 9
14,532	Pontiac	J 10
533	Port Austin	G 10
344	Port Hope	H 11
18,863	Port Huron	J 11
1,832	Portland	J 7
216	Port Sanilac	I 11
263	Posen	E 9
430	Potterville	J 7
1,347	Quincy	L 7
1,102	Reading	L 7
328	Redford, Wayne	K 10
4,211	Red Jacket, Houghton	B 3
1,690	Reed City	H 6
465	Reese	I 9
278	Richland	K 6
1,277	Richmond	J 11
4,163	River Rouge	K 10
1,516	Rochester	J 10
843	Rockford	I 6
705	Rogers	E 9
1,787	Romeo	J 10
425	Roscommon	G 7
542	Rose City	G 8
1,071	Royal Oak	K 10
50,510	Saginaw	I 9
816	Saline	K 9
370	Sand Lake, Kent	I 5
993	Sandusky, Sanilac	I 11
845	Saranac	J 6
621	Saugatuck	J 4
12,615	Sault Ste. Marie	B 9
816	Schoolcraft	K 5
891	Scottville	H 9

MICHIGAN—Continued

Pop. 1910	Place	Map
1,347	Sebewaing	H 9
1,260	Shelby	H 4
835	Shepherd	H 7
436	Sheridan	I 6
260	Sherman	G 5
346	Sherwood	L 6
681	South Frankfort	F 4
3,577	South Haven	K 4
615	South Lyon	K 9
1,097	South Range, Houghton	B 3
1,203	Sparta	I 5
802	Spring Lake	I 4
584	Springport	K 7
1,451	St. Charles	I 8
2,633	St. Clair	J 11
1,252	St. Clair Heights, Wayne	K 10
2,118	St. Ignace	C 8
3,154	St. Johns	J 7
5,936	St. Joseph	K 3
1,940	St. Louis	I 7
1,322	Stambaugh	C 3
828	Standish	H 9
1,012	Stanton	I 6
185	Stanwood	H 6
527	Stephenson	D 5
243	Stevensville	K 3
663	Stockbridge	K 8
3,635	Sturgis	L 6
385	Sunfield	J 6
402	Suttons Bay	F 5
1,061	Tawas City	G 10
2,332	Tecumseh	K 9
573	Tekonsha	K 6
815	Thompsonville, Benzie	F 5
1,175	Three Oaks	L 3

Pop. 1910	Place	Map
5,072	Three Rivers	L 5
545	Tower	E 7
12,115	Traverse City	F 6
1,224	Trenton	K 10
371	Tustin	G 6
267	Twining	G 9
442	Ubly	H 10
1,340	Union City	L 6
456	Unionville	H 9
496	Utica	J 10
371	Vandalia	L 5
523	Vanderbilt	E 7
1,659	Vassar	I 9
650	Vermontville	J 7
435	Vernon	J 8
1,624	Vicksburg	K 5
714	Wakefield	C 1
435	Waldron	L 7
371	Walkerville	H 4
297	Warren	K 10
728	Watervliet	K 4
725	Wayland	J 5
1,263	Wayne	K 9
349	Webberville	J 8
1,276	West Branch	G 8
366	Westphalia	J 7
648	White Cloud	H 5
1,437	Whitehall	I 4
667	White Pigeon	L 5
218	Whittemore	G 9
1,042	Williamston	J 8
794	Wolverine	E 7
304	Woodland	J 6
8,287	Wyandotte	K 10
1,223	Yale	I 11
6,230	Ypsilanti	K 9
1,982	Zeeland	J 4

MINNESOTA. Population, 2,075,708

COUNTIES

Pop. 1910	County	Map
10,371	Aitkin	I 6
12,493	Anoka	I 9
18,840	Becker	D 6
19,337	Beltrami	F 3
11,615	Benton	H 8
9,367	Bigstone	C 9
29,337	Blue Earth	G 11
20,134	Brown	F 11
17,559	Carlton	J 6
17,455	Carver	H 10
11,620	Cass	G 6
13,458	Chippewa	D 9
13,537	Chisago	J 9
19,640	Clay	C 6
6,870	Clearwater	E 4
1,336	Cook	K 2
12,651	Cottonwood	E 11
16,861	Crow Wing	G 6
25,171	Dakota	I 10
12,094	Dodge	J 12
17,669	Douglas	E 8
19,949	Faribault	H 12
25,680	Fillmore	K 12
22,282	Freeborn	I 12
31,637	Goodhue	J 11
9,114	Grant	D 8
333,480	Hennepin	I 9
14,297	Houston	L 12
9,831	Hubbard	F 5
12,615	Isanti	I 8
17,208	Itasca	I 5
14,491	Jackson	E 12
6,461	Kanabec	I 8
18,969	Kandiyohi	F 9
9,669	Kittson	B 2
6,431	Koochiching	R 3
15,435	Lac qui Parle	C 10
8,011	Lake	M 4
18,609	Lesueur	H 11
9,874	Lincoln	C 11
15,722	Lyon	D 11
18,691	McCleod	G 10
3,249	Mahnomen	D 5
16,338	Marshall	C 3
17,518	Martin	F 12
17,022	Meeker	F 9
10,705	Millelacs	H 7
24,053	Morrison	G 8
22,640	Mower	J 12
11,755	Murray	D 11
14,125	Nicollet	G 11
15,210	Nobles	D 12
13,446	Norman	C 5
22,497	Olmsted	K 11
46,036	Ottertail	D 7
9,376	Pennington	C 3
15,878	Pine	J 7
9,553	Pipestone	C 11
36,001	Polk	C 4
12,746	Pope	E 8
223,675	Ramsey	I 9
6,564	Red Lake	C 3
18,425	Redwood	E 11
23,123	Renville	F 10
25,911	Rice	I 11
10,222	Rock	C 12
11,338	Roseau	D 2
14,888	Scott	I 10
8,136	Sherburne	H 9
15,540	Sibley	G 10
163,274	St. Louis	K 4
47,733	Stearns	F 8
16,146	Steele	I 11
8,293	Stevens	C 8
12,949	Swift	D 9
23,407	Todd	F 7
8,049	Traverse	C 8
18,554	Wabasha	K 11
8,652	Wadena	F 6
13,466	Waseca	H 12
26,013	Washington	J 9
11,382	Watonwan	F 12
9,063	Wilkin	B 7
33,398	Winona	L 12
28,082	Wright	H 9
	White Earth Indian Reservation	D 5
15,406	Yellow Medicine	D 10

Incorporated Cities, Towns, and Villages

Pop. 1910	Place	Map
1,432	Ada	B 5
576	Adams	J 12
1,112	Adrian	D 12
1,638	Aitkin	H 6
657	Albany	F 8
6,192	Albert Lea	I 12
222	Albertville	H 9
544	Alden	I 12
3,001	Alexandria	E 8
223	Alpha	F 12
200	Altura	L 11
128	Alvarado, Marshall	B 3
435	Amboy	G 12
624	Annandale	G 9
3,972	Anoka	I 9
1,221	Appleton	D 9
97	Arco	C 11
744	Argyle	B 3
733	Arlington	G 10
334	Ashby	D 7
600	Atwater	F 9
300	Audubon	D 6
1,919	Aurora, St. Louis	J 4
6,960	Austin	J 12
212	Avoca	D 11
277	Avon	G 8
184	Backus, Cass	G 6
395	Badger	D 2
801	Bagley	E 8
364	Balaton	D 11
149	Banning	J 7
1,353	Barnesville	C 6
262	Barnum	J 7
278	Barrett	D 8
105	Barry	C 8
567	Battle Lake	D 7
897	Baudette	F 2
481	Beardsley	B 8
195	Beaver Creek	C 12
210	Becker	H 9
448	Belgrade	E 9
1,204	Belleplaine	H 10
359	Bellingham	C 9
149	Beltrami	B 4
290	Belview	E 10
5,099	Bemidji	F 4
179	Bena	G 5
1,677	Benson	E 9
42	Benton, Carver	H 10
296	Bertha	F 7
221	Bethel	I 9
195	Bigelow	D 12
325	Big Falls	H 3
167	Bigfork	H 4
229	Big Lake	H 9
285	Bingham Lake	F 12
931	Bird Island	F 10
1,690	Biwabik	K 4
942	Blackduck	G 4
854	Blooming Prairie	I 12
2,319	Blue Earth	H 12
148	Bluffton	E 7
1,377	Bovey, Itasca	H 4
164	Bowlus, Morrison	G 8
431	Boyd	D 10
406	Braham	I 8
8,526	Brainerd	G 7
276	Brandon	E 8
1,840	Breckenridge	C 7
311	Brewster	D 12

Pop. 1910	Place	Map
352	Bricelyn	H 12
101	Bronson	B 2
160	Brookston	J 6
562	Brooten	E 8
633	Browerville	F 7
264	Brownsdale	J 12
361	Brownsville	M 12
509	Brownton	G 10
1,058	Brown Valley	B 8
229	Bruno	J 7
137	Buckman	H 8
1,227	Buffalo	H 9
371	Buffalo Lake	F 10
1,005	Buhl, St. Louis	K 4
217	Burtrum	F 8
377	Butterfield	F 12
272	Byron	J 11
1,372	Caledonia	M 12
276	Callaway, Becker	D 6
245	Calumet, Itasca	H 5
900	Cambridge	I 8
303	Campbell	C 7
1,528	Canby	C 10
1,385	Cannon Falls	J 11
345	Canton	L 12
167	Carlos	E 8
597	Carlton	K 6
571	Carver	H 10
2,011	Cass Lake	F 5
252	Center City	J 9
330	Ceylon	F 12
225	Chandler	D 12
164	Chanhassen, Carver	H 10
2,050	Chaska	H 10
1,228	Chatfield	K 12
276	Chisago City	I 9
7,684	Chisholm, St. Louis	K 4
328	Chokio	C 8
587	Clara City	E 10
275	Claremont	I 12
364	Clarissa	E 7
603	Clarkfield	D 10
263	Clear Lake	H 9
311	Clearwater	G 9
132	Clements, Redwood	E 11
212	Cleveland	H 11
269	Climax	B 4
384	Clinton	B 8
187	Clitherall	E 7
153	Clontarf	D 9
7,031	Cloquet	K 6
87	Cobden	F 11
521	Cohasset	H 5
718	Cokato	G 9
594	Cold Spring	H 8
1,613	Coleraine	I 5
390	Cologne	H 10
590	Columbia Heights, Anoka	I 9
238	Comfrey	F 11
102	Correll	C 9
231	Costin, St. Louis	J 4
770	Cottonwood	D 10
208	Courtland	G 11
143	Cromwell	J 6
7,559	Crookston	B 4
329	Currie	D 11

MINNESOTA—Continued

Pop. 1910	Place	Map
272	Cyrus	D 8
175	Dalton	D 7
217	Danube	F 10
215	Danvers	D 9
72	Darfur, Watonwan	F12
643	Dassel	G 9
1,318	Dawson	D 10
343	Dayton, Hennepin	I 9
234	Deephaven, Hennepin	I 9
313	Deer Creek	E 7
900	Deer River	H 5
586	Deer Wood	H 7
215	De Graff	E 9
1,031	Delano	H 10
284	Delaven	H 12
159	Delhi	E 10
184	Dennison	J 11
244	Dent	D 6
2,807	Detroit	D 6
281	Dexter	J 12
957	Dodge Center	J 12
132	Donaldson	B 2
276	Donnelly	C 8
93	Doran	C 7
233	Dover	K 12
174	Dresbach	M 12
78,466	Duluth	K 6
188	Dumont	C 8
357	Dundas	I 11
175	Dundee	E 12
170	Dunnell	F 12
551	Eagle Bend	F 7
231	Eagle Lake	H 11
2,533	East Grand Forks	B 3
262	Easton	H 12
430	Echo	E 10
740	Eden Valley	F 9
381	Edgerton	C 12
1,191	Edina Mills	K 9
151	Elba	K 11
776	Elbow Lake	D 7
324	Elgin	K 11
169	Elizabeth	D 7
859	Elk River	H 9
86	Elkton	J 12
261	Ellendale, Steele	I 11
536	Ellsworth	D 12
795	Elmore	G 12
3,572	Ely	L 4
345	Elysian	H 11
223	Emmons, Freeborn	I 12
324	Erskine	D 4
112	Evan	F 11
389	Evansville	E 7
7,036	Eveleth	K 4
1,015	Excelsior	H 10
423	Eyota	K 11
815	Fairfax	F 10
2,958	Fairmont	F 12
426	Fall Lake, St. Louis	J 4
9,001	Faribault	I 11
43	Farley, Beltrami	F 3
1,024	Farmington	I 10
143	Farris	F 5
141	Farwell	D 8
149	Felton	C 5
6,887	Fergus Falls	D 7
614	Fertile	C 4
186	Finlayson	J 6
328	Fisher	B 4
481	Floodwood	I 6
710	Foley	H 8
66	Forada	E 8
540	Forest Lake	I 9
204	Foreston	H 8
1,075	Fosston	D 4
321	Fountain	K 12
39	Fowlds, Beltrami	E 3
206	Foxhome	C 7
439	Franklin	E 11
1,645	Frazee	D 6
450	Freeport	F 8
138	Frost	H 12
743	Fulda	D 12
59	Funkley, Beltrami	F 3
160	Garfield	E 8
251	Gary	C 5
610	Gaylord	G 10
140	Geneva	I 12
182	Georgetown	B 5
210	Ghent	D 10
533	Gibbon	G 10
1 700	Gilbert, St. Louis	J 4
1,788	Glencoe	G 10
368	Glenville	I 12
2,161	Glenwood	E 8
295	Glyndon	C 6
692	Golden Valley, Hennepin	I 9
408	Goodhue	J 11
419	Good Thunder	G 12
987	Graceville	C 8
333	Granada	G 12
355	Grand Marais	K 2
552	Grand Meadow	J 12
2,230	Grand Rapids	I 5
1,454	Granite Falls	D 10
189	Grasston, Kanabec	I 8
274	Greenbush	C 2
256	Green Isle	G 10
378	Grey Eagle	F 8
351	Grove City	F 9
84	Hackensack	F 6
136	Hadley	D 11
910	Hallock	B 2
494	Halstad	B 5
153	Hamburg	G 10
271	Hamilton, Scott	H 10
241	Hammond	K 11
190	Hampton	I 10
524	Hancock	D 9
275	Hanley Falls	E 10
267	Hanover	H 9
310	Hanska	F 11
292	Hardwick	C 12
655	Harmony	K 2
673	Harris	J 8
227	Hartland	I 12
3,983	Hastings	J 10
800	Hawley	C 6
586	Hayfield	J 12
121	Hazel Run	D 10
866	Hector	F 10
111	Heidelburg	H 10
753	Henderson	G 10
406	Hendricks	C 10
355	Hendrum	B 5
603	Henning	E 7
604	Herman	C 8
803	Heron Lake	E 12
322	Hewitt	F 7
8,832	Hibbing	J 4
127	High Forest, Olmsted	K 11
220	Hill City, Aitkin	I 6
398	Hills	C 12
673	Hinckley	J 8
391	Hoffman	D 8
400	Hokah	M 12
276	Holding, Stearns	F 8
293	Holland	C 11
215	Holloway	D 9
88	Holman, Itasca	H 4
700	Houston	L 12
626	Howard Lake	G 9
264	Hugo	J 9
2,368	Hutchinson	G 10
1,487	International Falls	I 3

Pop. 1910	Place	Map
200	Invergrove	I 10
300	Iona	D 12
76	Iron Junction, St. Louis	I 4
316	Isanti, Isanti	I 8
41	Island Lake, Beltrami	E 3
484	Ivanhoe	C 10
1,907	Jackson	E 12
1,173	Janesville	H 11
704	Jasper	C 12
227	Jeffers	E 11
130	Jenkins	G 6
192	Johnson	C 8
1,151	Jordan	I 10
185	Kandiyohi	F 9
138	Karlstad, Kittson	B 2
700	Kasota	G 11
932	Kasson	J 12
695	Keewatin, Itasca	I 5
294	Kelliher	G 4
372	Kellogg	L 11
232	Kennedy	B 2
244	Kensington	D 8
238	Kent	B 7
1,237	Kenyon	I 11
432	Kerkhoven	E 9
258	Kiester	H 12
208	Kilkenny	H 11
312	Kimball	G 9
137	Kinbræ	D 12
491	Knife River	L 6
372	La Crescent	M 12
195	Lafayette	G 11
844	Lake Benton	C 11
3,142	Lake City	K 11
1,055	Lake Crystal	G 11
924	Lakefield	E 12
175	Lake Fremont, Sherburne	H 9
740	Lake Park	D 6
385	Lakeville	I 10
219	Lake Wilson	D 11
652	Lamberton	E 11
204	Lancaster	B 2
987	Lanesboro	K 12
140	Laporte	F 5
48	La Prairie	I 5
167	Lengby	D 4
702	Leroy	J 12
420	Lester Prairie	G 10
1,755	LeSueur	H 11
741	Lesueur Center	H 11
473	Lewiston	L 12
218	Lewisville	G 12
522	Lindstrom	J 9
268	Lismore, Nobles	D 12
2,333	Litchfield	F 9
6,078	Little Falls	G 8
104	Littlefork	H 3
161	Long Lake	H 10
1,250	Long Prairie	F 8
271	Lonsdale, Rice	I 11
88	Louisburg	C 9
252	Lowry	D 8
98	Lucan, Redwood	E 11
139	Luce	D 6
2,540	Luverne	C 12
552	Lyle	J 12
126	McGregor	I 6
634	McIntosh	D 4
411	McKinley	K 4
549	Mabel	L 12
1,273	Madelia	G 11
1,811	Madison	C 9
335	Madison Lake	H 11
189	Magnolia	C 12
796	Mahnomen	C 5
78	Mallard, Clearwater	E 4
10,365	Mankato	G 11
410	Mantorville	J 11
522	Maple Lake	H 9
809	Mapleton	H 12
887	Marble, Itasca	H 4
338	Marietta	C 9
491	Marine Mills	J 9
2.152	Marshall	D 11
161	Mayer	H 10
386	Maynard	D 10
471	Mazeppa	K 11
163	Meire Grove	F 6
2,591	Melrose	F 8
346	Menahga	F 6
245	Mendota	M 9
222	Mentor	C 4
84	Mesaba	K 4
149	Middle River, Marshall	C 3
1,102	Milaca	H 8
468	Milan	D 9
150	Millerville	E 7
156	Millville	K 11
137	Milroy, Redwood	E 11
301,408	Minneapolis	K 8
395	Minneiska	L 11
819	Minneota	C 10
211	Minnesota City	L 11
445	Minnesota Lake	H 12
166	Minnetonka Beach, Hennepin	I 9
149	Mizpah, Koochiching	H 3
177	Monterey	F 12
3,056	Montevideo	D 10
1,267	Montgomery	H 11
858	Monticello	H 9
284	Montrose	H 9
4,840	Moorhead	B 6
526	Moose Lake	J 7
892	Mora	I 8
553	Morgan	E 11
1,685	Morris	D 8
592	Morristown	I 11
761	Morton	F 10
428	Motley	F 7
1,081	Mountain Lake	E 12
1.343	Mount Iron	J 4
288	Murdock	E 9
49	Nary	F 5
271	Nashua	C 7
2,080	Nashwauk	I 5
213	Nassau	C 9
157	Nelson	E 8
292	Nerstrand	I 11
238	Nevis	F 6
261	New Auburn	G 10
375	New Brighton	L 8
210	New Germany	G 10
418	New London	F 9
901	New Market	I 10
190	New Munich	F 8
370	Newport	L 9
1,554	New Prague	I 10
685	New Richland	H 12
144	New Trier	J 10
5,648	New Ulm	G 11
474	New York Mills	E 6
338	Nicollet	G 11
177	Norcross	C 8
642	North Branch	J 9
3,265	Northfield	I 11
1,279	North Mankato, Nicollet	G 11
206	Northome	G 4
143	North Redwood, Redwood	E 11
1,404	North St. Paul	M 8
522	Norwood	G 10
834	Nymore, Beltrami	F 3

MINNESOTA—Continued

Pop.1910
235 Odessa C 9
139 Odin F 12
171 Ogema D 6
270 Ogilvie I 8
960 Olivia E 10
314 Onamia, Mille Lacs H 8
112 Ormsby F 12
1,774 Ortonville C 9
1,013 Osakis E 8
344 Oslo, Marshall B 3
390 Osseo I 9
176 Ottertail E 7
5,658 Owatonna I 11
383 Parkers Prairie E 7
1,801 Park Rapids F 6
901 Paynesville F 9
1,019 Pelican Rapids D 6
189 Pennock E 9
260 Pequot G 6
1,376 Perham D 6
188 Perley B 5
266 Peterson L 12
545 Pierz G 8
216 Pillager G 7
1,258 Pine City J 8
834 Pine Island J 11
329 Pine River F 6
2,475 Pipestone C 12
1,175 Plainview K 11
238 Plato G 10
139 Plummer C 4
253 Porter C 10
1,193 Preston K 12
1,555 Princeton I 8
162 Prior Lake J 10
2,243 Proctor K 6
25 Rainy Lake City, Koochiching H 3
195 Randall G 7
182 Randolph J 10
190 Rainier I 3
334 Raymond E 9
1,757 Red Lake Falls C 4
9,048 Red Wing K 10
92 Redby, Beltrami E 3
1,666 Redwood Falls E 10
1,182 Renville E 10
134 Revere E 11
262 Rice G 8
2,673 Richfield, Hennepin I 9
563 Richmond, Stearns F 8
255 Richville, Otter Tail, D 7
765 Robbinsdale K 8
7,844 Rochester J 12
287 Rockford H 9
127 Rockville H 8
205 Rollingstone L 11
132 Ronneby, Benton H 8
252 Roosevelt F 2
644 Roseau D 2
202 Rose Creek J 12
238 Rosemount I 10
343 Rothsay C 7
237 Round Lake D 12
676 Royalton G 8
964 Rush City I 8
1,011 Rushford L 12
237 Rushmore D 12
262 Russell D 11
290 Ruthton D 11
89 Rutledge, Pine J 7
587 Sacred Heart E 10
462 Sanborn E 11
1,818 Sandstone J 7
76 Sargeant J 12
240 Sartell, Stearns F 9
2,154 Sauk Center F 8
1,745 Sauk Rapids G 8
572 Scanlon, Carlton J 6
158 Seaforth E 11
428 Sebeka F 6
127 Sedan E 8
2,302 Shakopee I 10
195 Shelly B 5
814 Sherburn F 12
172 Shevlin E 4
382 Silver Lake G 10
850 Slayton D 11
2,247 Sleepy Eye F 11
85 Solway E 4
287 South Haven G 9
4,510 South St. Paul M 9
1,343 South Stillwater, Washington J 9
228 Spicer F 9
668 Spooner, Beltrami F 3
1,482 Springfield F 11
620 Spring Grove L 12
100 Spring Hill F 8
1,817 Spring Valley K 12
275 St. Bonifacius H 10
1,159 St. Charles K 12
523 St. Clair H 11

Pop.1910
10,600 St Cloud G 8
468 St. Hilaire C 3
2,102 St. James F 12
706 St. Joseph G 8
1,743 St. Louis Park, Hennepin I 9
177 St. Martin F 9
401 St. Michael H 9
214,744 St. Paul L 9
832 St. Paul Park, Washington J 9
4,176 St. Peter G 11
328 St. Vincent A 2
2,558 Staples F 7
497 Starbuck D 8
618 Stephen B 3
412 Stewart G 10
794 Stewartville J 12
10,198 Stillwater J 9
183 Sturgeon Lake J 7
397 Swanville F 8
549 Taconite, Itasca H 4
140 Taopi J 12
205 Taunton C 10
454 Taylors Falls J 9
185 Tenney B 7
250 Tenstrike, Beltrami F 3
3,714 Thief River Falls D 3
169 Thomson K 6
217 Tintah C 8
107 Tonka Bay, Hennepin H 9
1,111 Tower K 4
1,876 Tracy D 11
243 Triumph F 12
181 Trosky C 12
451 Truman G 12
108 Turtle River F 4
543 Twin Valley C 5
4,990 Two Harbors L 5
614 Tyler C 11
438 Ulen C 5
172 Utica L 12
237 Vergas, Otter Tail D 7
161 Vermillion J 10
568 Verndale F 7
289 Vernon Center G 12
243 Vesta E 11
260 Villard E 8
212 Vining E 7
10,473 Virginia K 4
2,622 Wabasha L 11
343 Wabasso E 11
817 Waconia H 10
1,820 Wadena F 7
406 Waite Park, Stearns F 8
917 Walker F 5
366 Walnut Grove E 11
103 Walters H 12
170 Waltham J 12
129 Wanda E 11
1,613 Warren B 3
927 Warroad E 2
3,054 Waseca H 11
465 Watertown H 10
1,273 Waterville I 11
366 Watkins G 9
152 Watson D 9
230 Waubun, Mahnomen D 5
460 Waverly H 9
492 Wayzata, Hennepin I 9
543 Welcome G 12
1,755 Wells H 12
175 Wendell C 7
235 Wesley, Rice I 11
429 Westbrook E 11
584 West Concord J 12
3,022 West Minneapolis, Hennepin K 8
2,660 West St. Paul L 9
161 West Union E 8
121 Whalan L 12
85 Wheatland, Rice I 11
1,300 Wheaton C 8
1,505 White Bear Lake M 8
95 Wilder E 12
4,135 Willmar E 9
212 Willow River J 7
258 Wilmont D 12
215 Wilton F 4
1 749 Windom F 12
1,554 Winnebago G 12
18,583 Winona L 11
296 Winsted G 10
1,043 Winthrop G 10
292 Wood Lake D 10
226 Woodstock C 11
2,385 Worthington E 12
456 Wykoff K 12
207 Wyoming I 9
303 Young America H 10
208 Zumbro Falls K 11
1,138 Zumbrota J 11

MISSISSIPPI. Population, 1,797,114

COUNTIES

25,265 Adams B 8
18,159 Alcorn G 1
22,954 Amite C 8
28,851 Attala E 4
10,245 Benton F 1
48,905 Bolivar C 3
17,726 Calhoun F 3
23,139 Carroll E 4
22,846 Chickasaw G 3
14,357 Choctaw F 4
17,403 Claiborne C 7
21,630 Clarke G 7
20,203 Clay G 3
34,217 Coahoma C 2
35,914 Copiah D 7
16,909 Covington E 7
23,130 De Soto E 1
20 722 Forrest F 8
15 193 Franklin C 8
6,599 George G 9
6,050 Greene G 8
15,727 Grenada E 3
11,207 Hancock E 10
34,658 Harrison F 9
63 726 Hinds D 6
39,088 Holmes D 4
10,560 Issaquena C 5
14 526 Itawamba H 2
15,451 Jackson G 9
18,498 Jasper F 6
18,221 Jefferson C 7
12,860 Jefferson Davis E 7
29,885 Jones F 7
20,348 Kemper G 5
21,883 Lafayette F 2
11,741 Lamar F 8
46,919 Lauderdale G 6
13,080 Lawrence D 7
18,298 Leake F 5
28,894 Lee G 2
36,290 Leflore D 3
28,597 Lincoln D 7
30,703 Lowndes H 4
33,505 Madison E 5
15,599 Marion E 8
26,796 Marshall F 1
35,178 Monroe H 3
17,706 Montgomery E 3
17,980 Neshoba F 5
23,085 Newton F 6
28,503 Noxubee H 4
19,676 Oktibbeha G 4
31,278 Panola E 2
10,593 Pearl River E 9
7,685 Perry G 8
37,272 Pike D 8
19,688 Pontotoc F 2
16,931 Prentiss G 1
11,593 Quitman D 2
23,944 Rankin E 6
16,723 Scott F 6
15,694 Sharkey C 5
17,201 Simpson E 7
16,603 Smith F 7
28,787 Sunflower C 3
29,078 Tallahatchie D 3
19,714 Tate E 1
14,631 Tippah G 1
13,067 Tishomingo H 1
18,646 Tunica D 1
18,997 Union G 2
37,488 Warren C 6
48,933 Washington C 4
14,709 Wayne G 7
14,853 Webster F 3
18,075 Wilkinson B 8
17,139 Winston F 4
21,519 Yalobusha F 2
46,672 Yazoo D 5

Incorporated Cities, Towns, and Villages

243 Abbeville F 2
3,708 Aberdeen H 3
1,398 Ackerman F 4
328 Albertson, Jones F 7
152 Algoma, Pontotac F 2
2,122 Amory G 3
512 Arcola C 4
217 Arkabutla D 1
535 Artesia G 4
146 Ashland F 1

MISSISSIPPI—Continued

Pop.1910
105 Austin D 1
192 Baird C 4
787 Baldwyn G 2
116 Banner F 2
171 Barlow, Coplah D 7
344 Bassfield E 7
774 Batesville E 2
3,388 Bay St. Louis F 10
846 Bay Springs, Jasper F 6
240 Beauregard D 7
220 Belden, Lee G 2
193 Belen D 2
160 Bellefontaine F 3
367 Belmont H 2
1,059 Belzoni C 4
412 Benoit C 3
369 Beulah C 3
8,049 Biloxi F 9
650 Blue Mountain G 1
167 Blue Springs G 2
841 Bogue Chitto D 8
632 Bolton D 6
536 Bond F 9
1,337 Booneville G 1
444 Boyle C 3
720 Brandon E 6
286 Braxton E 6
5,293 Brookhaven D 7
850 Brookville G 4
421 Bucatuma G 8
231 Buena Vista G 3
336 Burnsville H 1
511 Byhalia E 1
137 Caledonia H 3
477 Calhoun City F 3
3,929 Canton E 5
608 Carrollton E 4
315 Carthage E 5
85 Cascilla D 3
216 Cedar Bluff G 3
865 Centerville B 8
1,834 Charleston D 2
62 Chester F 4
280 Chunky G 6
4,079 Clarksdale C 2
1,001 Cleveland C 3
767 Clinton D 6
211 Coahoma C 2
421 Coffeeville E 3
774 Coldwater D 7
2,581 Collins, Covington E 1
2,029 Columbia E 8
8,988 Columbus H 4
905 Como E 1
152 Conehatta F 6
5,020 Corinth H 1
304 Courtland E 2
396 Crawford G 4
358 Crenshaw D 2
1,343 Crystal Springs D 7
143 Dancy, Webster F 3
283 Decatur F 6
147 Dennis H 1
383 Derma, Calhoun F 3
284 D'lo, Simpson E 7
278 Drew D 3
499 Duck Hill E 3
284 Duncan C 2
1,881 Durant E 4
819 East Side, Jackson G 9
130 Ebenezer D 5
475 Ecru G 2
176 Eden D 5
589 Edwards C 6
161 Elliott E 3
2,446 Ellisville F 7
191 Enid E 2
877 Enterprise G 6
631 Estabutchie F 8
896 Eupora F 3
148 Falkner G 1
775 Fayette C 7
67 Fentress F 4
747 Flora D 5
260 Florence D 6
1,136 Forest E 6
133 Fort Adams B 8
220 French Camp F 4
875 Friar Point C 2
194 Fulton H 2
188 Gallman D 7
232 Gandai F 7
155 Gattman H 3
165 Glenallen B 4
207 Glendora D 3
1,486 Gloster B 8
209 Golden H 2
603 Goodman E 5
1,409 Graysport E 3
9,610 Greenville C 4
5,836 Greenwood D 3
2,814 Grenada E 3
6,386 Guifport F 10
515 Gunnison C 3
330 Guntown G 2
234 Hamburg C 7
907 Handsboro F 10
166 Hardy Station E 3
179 Harperville E 6
253 Harriston C 7
11,733 Hattiesburg F 8
2,056 Hazlehurst D 7
477 Heidelberg F 7
300 Hermanville C 7
660 Hernando E 1
600 Hickory F 6
261 Hickory Flat F 1
104 Highpoint, Winston F 4
217 Hiwamee, Wayne G 7
152 Holcomb D 3
481 Hollandale C 4
163 Holly Ridge, Sunflower C 3
2,192 Holly Springs F 1
389 Houlka G 2
1,400 Houston G 3
106 Independence F 1
1,098 Indianola C 4
234 Ingomar G 2
221 Inverness C 4
478 Isola C 4
1,427 Ittabena D 4
1,221 Iuka H 1
21,262 Jackson D 6
170 Johnston Station D 8
367 Jonestown C 2
380 Kilmichael E 4
168 Knoxville B 8
2,385 Kosciusko E 4
193 Kossuth G 1
140 Lafayette Springs F 2
429 Lake F 6
75 Lamar F 1
573 Lambert D 2
8,465 Laurel F 7
466 Leakesville G 8
134 Learned C 6
1,547 Leland C 4
2,428 Lexington E 4
556 Liberty C 8
1,026 Long Beach F 10
1,181 Louisville F 4
190 Longview G 4
69 Louise, Yazoo D 5
108 Love Station D 1
169 Lula, Coahoma C 2
797 Lucedale H 9
153 Lucien, Franklin C 8
2,122 Lumberton E 8
223 Lyon C 2
6,237 McComb D 8
422 McCool F 4
627 McHenry F 9
539 Maben F 3
2,024 Macon G 4
323 Madison Station D 6
685 Magee E 7
1,823 Magnolia D 8
161 Mantachie G 2
222 Mantee F 3
146 Marietta G 1
670 Marks D 2
151 Martin C 7
576 Mathiston F 3
185 Mayersville B 5
180 Mayhew G 4
260 Meadville C 7
606 Mendenhall E 7
23,285 Meridian G 6
241 Merigold C 3
328 Merrill G 9
54 Michigan City F 1
321 Mize E 7
450 Monticello D 8
427 Montrose F 6
506 Moorhead D 4
374 Morton E 6
241 Moselle F 7
3,054 Mosspoint G 10
537 Mound Bayou C 3
1,077 Mount Olive E 7
130 Mt. Pleasant F 1
255 Myrtle F 1
11,791 Natchez B 7
122 Nesbitt E 1
733 Nettleton G 2
2,032 New Albany F 2
191 Newhebron, Lawrence D 7
1,878 Newton F 6
348 Nicholson E 9
130 Nola D 7
889 Norfield C 8
302 Northcarrollton E 3
269 North Greenwood, Leflore D 3
311 Noxapater F 4
351 Oakland E 2
298 Oakvale E 7
1,472 Ocean Springs G 10
2,584 Okolona G 3
221 Olive Branch E 1
462 Ora E 7
187 Orvisburg E 9
824 Osyka D 8
383 Ovett G 7
2,014 Oxford F 2
187 Pachuta G 6
186 Paden, Tishomingo H 1
137 Paris F 2
3,379 Pascagoula Jackson G 9
2,458 Pass Christian F 10
499 Pearlhaven, Lincoln D 7
943 Pelahatchee E 6
282 Pheba F 3
1,209 Philadelphia F 5
846 Picayune E 9
619 Pickens D 5
241 Pinola E 7
294 Pittsboro F 3
165 Plantersville G 2
182 Pleasant Hill E 1
1,277 Pontotoc F 2
163 Pope E 2
53 Poplar Springs, Union G 2
1,272 Poplarville F 9
2,252 Port Gibson B 7
312 Potts Camp F 1
160 Prairie G 3
640 Prentiss E 7
724 Purvis F 8
950 Quitman E 6
162 Randolph F 2
579 Raymond C 6
114 Reform F 4
1,250 Richton E 8
158 Ridgeland, Madison E 5
434 Rienzi G 1
767 Ripley G 1
338 Rodney B 7
148 Rome D 3
1,103 Rosedale C 3
294 Roxie B 8
451 Ruleville D 3
247 Sallis E 5
306 Saltillo G 2
604 Sandersville G 7
1,406 Sardis D 2
162 Sarepta F 2
187 Satartia D 5
255 Saucier, Harrison F 9
165 Scobey E 3
322 Scooba G 5
526 Seminary E 8
1,275 Senatobia E 1
564 Shannon G 12
871 Shaw C 3
645 Shelby C 3
353 Sherman G 2
198 Shivers D 7
1,168 Shubuta G 7
636 Shuqualak H 5
391 Sidon D 4
341 Silver City, Yazoo D 5
544 Silver Creek E 7
175 Slate Springs F 3
179 Smithville H 2
162 Soso F 7
2,698 Starkville G 4
363 State Line G 8
188 Stewart F 4
137 Strayhorn, Tate E 1
267 Stringer F 7
231 Sturgis F 4
1,471 Summit I 8
364 Sumner D 3
147 Taylor E 2
623 Taylorsville E 7
478 Tchula D 4
473 Terry D 6
143 Thaxton F 2
64 Thornton D 4
163 Tillatoba E 3
212 Tishomingo, Tishomingo H 1
233 Toccopola F 2
57 Tocowa D 2
198 Tomnolen F 4
85 Troy G 2
151 Tula F 2
555 Tunica D 1
3,881 Tupelo G 2
410 Tutwiler D 2
795 Tylertown D 8
693 Union F 5
572 Utica C 6
713 Vaiden E 4
180 Vance D 2
439 Vardman F 3
558 Verona G 2
20,814 Vicksburg C 6
107 Wahalak G 5
199 Walnut Grove F 5
171 Walthall F 3
4,275 Water Valley F 2
554 Waveland F 10
652 Waynesboro G 7

MISSISSIPPI—Continued

Pop.1910
175 Weathersby E 7
292 Webb D 3
220 Weir F 4
2,024 Wesson D 7
276 West D 4
4,864 West Point G 3
181 Wheeler G 1
980 Wiggins F 9
2,512 Winona E 4
626 Wisner, Smith E 7
156 Woodland F 3
1,233 Woodville D 8
6,796 Yazoo City D 5

MISSOURI. Population, 3,293,335

COUNTIES

22,700 Adair A 7
15,282 Andrew B 3
13,604 Atchison A 2
21,687 Audrain C 9
23,869 Barry H 5
16,747 Barton F 4
25,869 Bates E 4
14,881 Benton E 6
14,576 Bollinger G 12
30,533 Boone D 8
93,020 Buchanan B 3
20,624 Butler H 12
14,605 Caldwell B 4
24,400 Callaway D 9
11,582 Camden E 7
27,621 Cape Girardeau G 13
23,098 Carroll C 5
5,504 Carter H 11
22,973 Cass D 4
16,080 Cedar F 5
23,503 Chariton B 6
15,832 Christian H 6
12,811 Clark A 9
20,302 Clay C 4
15,297 Clinton B 4
21,957 Cole D 8
20,311 Cooper D 7
13,576 Crawford F 10
15,613 Dade G 5
13,181 Dallas F 6
17,605 Daviess B 4
12,531 Dekalb B 4
13,245 Dent F 10
16,664 Douglas H 8
30,328 Dunklin E 14
29,830 Franklin E 10
12,847 Gasconade E 10
16,820 Gentry A 4
63,831 Greene G 6
16,744 Grundy A 5
20,466 Harrison A 4
27,242 Henry E 5
8,741 Hickory E 5
14,539 Holt A 2
15,653 Howard C 7
21,065 Howell H 9
8,563 Iron F 11
283,522 Jackson D 4
89,673 Jasper G 4
27,878 Jefferson E 11
26,297 Johnson D 5
12,403 Knox A 8
17,363 Laclede F 7
30,154 Lafayette C 5
26,583 Lawrence G 5
15,514 Lewis A 9
17,033 Lincoln C 10
25,253 Linn B 6
19,453 Livingston B 5
13,539 McDonald H 4
30,868 Macon B 7
11,273 Madison G 12
10,088 Maries E 9
30,572 Marion B 9
12,335 Mercer A 5
16,717 Miller E 8
14,557 Mississippi H 14
14,375 Moniteau D 7
18,304 Monroe C 8
15,604 Montgomery D 10
12,863 Morgan E 7
19,488 New Madrid H 13
27,136 Newton H 4
28,833 Nodaway A 3
14,681 Oregon H 10
14,283 Osage E 9
11,926 Ozark H 8
19,599 Pemiscot E 15
14,898 Perry F 13
33,913 Pettis D 6
15,796 Phelps F 9
22,556 Pike C 10
14,429 Platte C 3
21,561 Polk F 8
11,438 Pulaski F 8
14,308 Putnam A 6
12,913 Ralls C 9
26,182 Randolph C 7
21,451 Ray C 4
9,592 Reynolds G 11
13,099 Ripley H 11
24,695 St. Charles D 11
16,412 St. Clair E 5
10,607 Ste. Genevieve F 12
35,738 St. Francois F 12
82,417 St. Louis D 12
29,448 Saline C 7
9,062 Schuyler A 7
11,869 Scotland A 8
22,372 Scott G 13
11,443 Shannon G 10
14,864 Shelby B 8
27,807 Stoddard H 13
11,559 Stone H 6
18,598 Sullivan A 6
9,134 Taney H 6
21,458 Texas G 9
28,827 Vernon F 4
9,123 Warren D 10
13,378 Washington F 11
15,181 Wayne G 12
17,377 Webster G 7
8,007 Worth A 4
18,315 Wright G 8

Incorporated Cities, Towns, and Villages

929 Adrian E 4
621 Advance G 13
429 Agency B 3
1,922 Albany A 4
225 Aldrich F 5
243 Allendale A 4
257 Allenville G 13
319 Alma C 6
270 Altamont B 4
279 Altenburg, Perry F 13
484 Alton H 10
67 Altona E 4
456 Amazonia B 3
173 Amity B 4
307 Amoret E 3
162 Amsterdam E 3
721 Anderson H 4
160 Annapolis G 11
364 Anniston, Mississippi H 14
1,018 Appleton City E 5
98 Appleton F 13
131 Arbela A 19
289 Arcadia F 11
246 Archie E 4
176 Argyle, Osage E 9
87 Arkoe A 3
579 Armstrong C 7
336 Arrow Rock C 6
295 Ashburn, Pike C 10
1,075 Ash Grove G 6
341 Ashland D 8
523 Atlanta B 8
267 Augusta D 11
166 Aullville D 5
4 148 Aurora H 5
135 Aurora Springs E 8
411 Auxvasse C 9
713 Ava H 7
379 Baring A 8
338 Barnard A 3
118 Barnett E 7
316 Bell City, Stoddard H 13
922 Belton D 4
320 Benton G 14
233 Benton City C 9
742 Bernie H 13
346 Bertrand H 14
1,931 Bethany A 5
235 Bethel B 9
1,900 Bevier B 7
156 Bigelow A 2
760 Billings G 6
497 Birchtree G 10
136 Birmingham C 4
848 Bismarck F 11
389 Blackburn C 6
371 Blackwater D 6
288 Blairstown D 4
359 Bland, Gasconade E 10
422 Blodgett G 13
1,147 Bloomfield H 12
67 Blue Ridge A 5
561 Blue Springs D 4
345 Blythedale A 4
316 Bogard C 6
376 Bolckow A 3
1,975 Bolivar F 6
4,500 Bonne Terre F 11
4,252 Boonville D 7
767 Bosworth C 6
382 Bourbon E 10
82 Bowers Mill G 5
1,585 Bowling Green C 10
458 Brashear A 8
1,027 Braymer B 5
1,025 Breckenridge B 5
181 Brewer F 13
129 Bridgeton D 12
104 Brimson, Grundy A 5
263 Bronaugh F 4
5,749 Brookfield B 6
629 Browning B 6
348 Brownington E 5
1,606 Brunswick C 6
790 Bucklin B 7
410 Buckner C 4
820 Buffalo F 6
788 Bunceton D 7
606 Bunker G 10
942 Burlington Junction A 3
73 Burnham H 9
2,894 Butler E 4
789 Cabool G 8
887 Calhoun A 5
220 Cairo C 8
128 Caledonia F 11
684 Calhoun E 5
2,154 California D 7
526 Callao B 7
477 Camden C 4
169 Camden Point C 3
2,980 Cameron B 4
1,781 Campbell D 14
296 Canalou, New Madrid H 13
2,218 Canton A 10
8,475 Cape Girardeau G 13
874 Cardwell E 14
1,115 Carl Junction G 3
3,452 Carrollton C 5
4,539 Carterville G 4
9,483 Carthage G 4
3,655 Caruthersville E 15
781 Cassville H 5
208 Cedar City D 8
112 Cedar Gap G 7
540 Center C 10
285 Centertown D 8
2,116 Centralia C 8
2,082 Chaffee, Scott G 13
649 Chamois D 9
3,144 Charleston H 14
6,265 Chillicothe B 6
384 Chula B 6
1,322 Clarence B 8
300 Clark C 8
399 Clarksburg D 7
416 Clarksdale B 7
918 Clarksville C 11
682 Clarkton D 14
140 Claryville F 13
263 Clearmont A 2
248 Clever, Christian H 6
4,992 Clinton E 5
368 Clyde, Nodaway A 3
349 Coffey A 5
910 Cole Camp E 6
230 College Mound B 7
259 Collins F 5
9,662 Columbia D 8
544 Commerce G 14
132 Conception A 3
931 Concordia D 6
652 Connelsville, Adair A 7
196 Conran, New Madrid H 13
394 Conway G 7
110 Cora A 6
649 Corder C 5
253 Corning A 2
170 Crosby B 3
170 Cottonwood Point E 15
363 Cowgill B 4
621 Craig A 2
1,002 Crane H 5
400 Creighton E 4
288 Crowder, Scott G 13
619 Cuba E 10
238 Curryville C 10
94 Cyrene C 10
401 Dadeville G 5
261 Dalton C 6
113 Danville D 9
352 Darlington A 4
186 Dean Lake, Charlton B 6
499 Dearborn C 3
1,398 Deepwater E 5
129 Deerfield F 3
391 Dekalb B 3
175 Deray, Cape Girardeau G 13

MISSOURI—Continued

Pop.1910
287 Des Arc .....G 11
4,721 De Soto .....E 11
423 Dewitt.....C 6
2,322 Dexter .....H 13
160 Diehlstadt .....H 14
715 Dixon .....F 8
72 Dongola, Bollinger G 12
1,225 Doniphan.....H 11
214 Dover .....C 5
513 Downing.....A 8
512 Drexel.....E 3
150 Dudley .....H 13
330 Eagleville .....A 4
277 East Lynne .....D 4
235 Easton .....B 3
534 Edgerton, Platte ..C 3
1,562 Edina .....A 8
1,209 Edna, Scott .....G 13
1,999 Eldon .....E 7
2,503 Eldorado Springs ..F 5
512 Elmer .....B 7
342 Elmo .....A 2
1,018 Elsberry .....C 11
2,071 Elvins .....F 12
343 Eolia, Pike .....C 10
548 Essex .....H 13
423 Ethel.....B 7
195 Eugene, Cole .....D 8
49 Eve .....F 3
522 Everton .....G 5
327 Ewing .....A 9
3,900 Excelsior Springs ..C 4
375 Exeter .....H 5
666 Fairfax .....A 2
62 Fair Haven .....F 4
421 Fair Play .....F 5
305 Farber .....C 9
96 Farley .....C 3
2,613 Farmington .....F 12
2,586 Fayette .....C 7
499 Federal, St. Francois.....F 12
172 Fenton, St. Louis .....D 12
1,658 Ferguson .....D 12
2,556 Festus .....E 12
232 Fillmore .....B 3
5,112 Flat River .....F 12
765 Florissant.....D 12
227 Foley .....C 11
534 Forest City.....B 2
478 Forest Park, Lawrence .....G 5
187 Forsyth .....H 6
203 Fortuna .....D 7
318 Foster .....E 4
793 Frankford .....C 10
2,632 Fredericktown ...F 12
331 Freeburg, Osage ..E 9
251 Freeman .....D 4
5,228 Fulton .....D 9
195 Gainesville .....H 7
353 Galena .....H 6
1,825 Gallatin .....B 4
583 Galt.....A 6
713 Garden City.....D 4
226 Gentry .....A 4
225 Gerald, Franklin..E 10
266 Gibbs .....B 8
143 Gibson, Dunklin..E 14
702 Gideon, New Madrid .....H 13
58 Gifford, Macon....B 7
299 Gilliam .....C 6
537 Gilman City .....A 5
1,507 Glasgow .....C 7
106 Glenallen .....G 13
375 Glenwood .....A 7
882 Golden .....H 5
170 Gordonville, Cape Girardeau .....G 13
84 Gorin.....A 8
370 Gower .....B 3
365 Graham .....A 3
133 Grain Valley .....D 4
2,442 Granby .....H 4
1,207 Grant City .....A 4
454 Greencastle, Sullivan .....A 6
844 Green City .....A 6
1,434 Greenfield.....G 5
436 Green Ridge .....D 6
275 Green Top .....A 8
914 Greenville.....G 12
207 Guilford .....A 3
587 Hale .....C 6
195 Hallsville .....C 8
1,761 Hamilton .....B 5
18,341 Hannibal .....B 10
635 Hardin .....C 5
395 Harris, Sullivan...A 6
146 Harrisburg, Boone D 8
1,947 Harrisonville .....D 4
175 Hartsburg, Boone D 8
507 Hartville.....G 8
201 Harviell .....H 12
208 Harwood.....F 4
299 Hawk Point, Lincoln .....C 10
1,057 Hayti .....E 15
191 Henderson Mound, New Madrid ...H 13
443 Henrietta, Ray ...C 4
1,592 Hermann .....D 10
1,243 Hibbard, Mississippi .....H 14
1,215 Higbee.....C 8
2,628 Higginsville .....C 5
261 Hillsboro .....E 11
279 Holcomb .....D 14
2,007 Holden .....D 4
262 Holliday.....C 8
36 Hollywood, Dunklin .....E 14
336 Holt.....C 4
909 Hopkins .....A 3
390 Hornersville .....E 14
644 Houston .....G 9
349 Houstonia .....D 6
913 Humansville.....F 6
514 Hume .....E 3
292 Humphreys .....A 6
406 Hunnewell .....B 9
91 Huntsdale, Boone. D 8
2,247 Huntsville.....C 7
322 Hurdland, Knox ..A 8
428 Iberia .....F 8
976 Ilimo, Scott.....G 13
9,859 Independence .....D 4
338 Irondale .....F 11
721 Ironton .....F 11
2,105 Jackson.....G 13
200 Jacksonville .....C 7
358 Jameson .....B 5
611 Jamesport .....B 5
305 Jamestown.....D 7
664 Jasper .....G 4
11,850 Jefferson City .....E 8
395 Jerico Springs ....F 5
84 Johnstown .....E 4
456 Jonesburg.....D 10
32,073 Joplin .....G 3
1,758 Kahoka.....A 9
248,381 Kansas City.....D 3
631 Kearney .....C 4
190 Keiso.....G 13
3,033 Kennett .....E 14
963 Keytesville .....C 7
306 Kidder .....B 4
235 Kimmswick .....E 12

Pop.1910
966 King City .....B 4
535 Kingston .....B 4
238 Kingsville.....D 4
6,347 Kirksville .....A 7
4,171 Kirkwood.....D 11
670 Knobnoster .....D 5
395 Knox City .....A 8
452 Koshkonong ....H 10
1,017 La Belle .....A 9
740 Laclede .....B 6
614 Laddonia.....C 9
1,360 La Grange .....B 10
137 Lakenan.....B 9
2,316 Lamar.....G 4
684 Lamonte.....D 6
964 Lancaster .....A 8
1,605 La Plata .....B 8
758 Laredo.....B 5
261 Larussell, Jasper..G 4
1,038 Lathrop.....C 4
604 Lawson .....C 4
2,430 Lebanon .....F 7
1,455 Lees Summit .....D 4
420 Leeton.....D 5
66 Levasy, Jackson..D 4
405 Lewistown .....B 9
5,242 Lexington .....C 4
800 Liberal.....F 4
2,980 Liberty.....C 4
351 Licking .....G 9
484 Lilbourn, New Madrid .....H 13
336 Lincoln .....E 6
532 Linn .....E 9
435 Linn Creek .....E 7
882 Linneus.....B 6
98 Lithium .....F 13
325 Lockspring.....B 5
961 Lockwood .....G 4
158 Longtown .....F 13
4,454 Louisiana .....C 11
462 Lowry City.....E 5
264 Lucerne.....A 6
164 Lupus, Moniteau..D 7
163 Luray.....A 9
551 Lutesville .....G 12
385 McFall.....A 4
127 McKittrick .....D 10
3,584 Macon .....B 7
638 Madison.....C 8
736 Maitland.....A 2
2,116 Malden.....D 14
399 Malta Bend .....C 6
100 Manley, Dunklin. E 14
477 Mansfield .....G 8
4,976 Maplewood, St. Louis .....D 12
313 Marble Hill.....G 13
3,920 Marceline .....B 6
1,272 Marionville.....H 5
339 Marquand.....G 12
4,869 Marshall.....C 6
1,193 Marshfield .....G 7
258 Marston .....H 13
436 Martinsburg .....C 9
88 Martinsville .....A 4
4,762 Maryville .....A 3
237 Matthews, New Madrid.....H 13
1,051 Maysville .....B 4
308 Mayview.....C 5
580 Meadville.....B 6
111 Melbourne.....A 5
1,984 Memphis.....A 8
408 Mendon .....C 6
533 Mercer.....A 5
195 Merwin .....E 3
390 Meta, Osage.....E 9
240 Metz.....F 4
5,939 Mexico.....C 9
431 Miami .....C 6
80 Middlebrook .....F 11
88 Middlegrove.....C 8
323 Middletown.....C 9
2,191 Milan.....A 6
343 Miller.....G 5
99 Millersville, Cape Girardeau .....G 13
128 Milo .....F 4
591 Mindenmines, Barton.....F 4
290 Mineral Point....F 11
559 Missouri City .....A 4
10,923 Moberly .....C 8
111 Modena .....A 5
646 Mokane.....D 9
122 Monegaw Springs .E 5
4,177 Monett .....H 5
1,949 Monroe City.....B 9
146 Montevallo .....F 5
1,789 Montgomery City D 10
283 Monticello.....A 9
667 Montrose.....E 5
157 Montserrat .....D 5
205 Mooresville.....B 5
1,636 Morehouse .....H 13
494 Morley .....G 13
257 Morrison.....D 9
360 Morrisville .....G 5
395 Moscow Mills....C 10
148 Moselle .....E 11
1,575 Mound City .....A 2
247 Moundville .....F 4
1,722 Mountain Grove ..G 8
552 Mountain View...G 9
350 Mt. Moriah .....A 5
1,161 Mt. Vernon.....G 5
146 Napoleon.....C 4
406 Naylor .....H 12
528 Neck, Jasper ....G 4
241 Neelysville.....H 11
480 Nelson.....D 6
3,661 Neosho .....H 4
7,176 Nevada .....F 4
217 Newark.....B 8
932 Newburg.....F 9
387 New Cambria.....B 7
424 New Florence .....D 9
794 New Franklin ....D 7
120 New Hamburg...D 13
456 Newhampton.....A 4
855 New Haven .....E 10
942 New London ....B 10
1,882 New Madrid ....H 14
120 New Market .....C 3
293 Newtonia .....H 4
261 Newtown .....A 6
276 Nixa, Christian...H 6
1,241 Norborne.....C 5
78 Northview .....G 7
232 Novelty.....B 8
1,711 Novinger .....A 7
641 Oak Grove .....D 4
256 Oak Ridge.....F 13
1,531 Odessa.....D 5
251 Old Monroe.....D 1
214 Ocean .....E 7
1,023 Oran .....G 12
1,002 Oregon .....B 2
1,912 Oronogo .....G 4
435 Orrick .....C 4
360 Osborn .....B 4
1,114 Osceola .....E 5
204 Osgood, Sullivan..A 6
453 Otterville .....D 7
677 Owensville .....E 10
813 Ozark .....H 6
1,418 Pacific.....E 11
2,168 Palmyra .....B 9
87 Paplinsville.....E 4

MISSOURI—Continued

Pop.1910
1,474 Paris.....C 9
765 Parkville .....C 3
905 Parma.....D 15
438 Parnell .....A 3
1 044 Pattonsburg.....B 5
205 Peculiar .....D 3
895 Perry .....C 9
1,708 Perryville .....F 13
97 Phelps City.....A 1
199 Philadelphia.....B 9
264 Pickering.....A 3
1,154 Piedmont .....G 11
2,043 Pierce City.....H 5
654 Pilot Grove .....D 7
445 Pilot Knob.....F 11
763 Platte City .....C 3
1,650 Plattsburg .....B 4
68 Pleasant Green...D 7
2,065 Pleasant Hill .....D 4
239 Pocahontas.....G 13
99 Point Pleasant...D 15
526 Polo.....B 4
6,916 Poplar Bluff.....H 12
218 Portage des Sioux D 12
987 Portageville .....E 14
772 Potosi.....F 11
113 Prairie Hill.....C 7
184 Prairie Home.....D 7
1,385 Princeton .....A 5
994 Purcell, Jasper....G 4
337 Purdin.....B 6
459 Purdy .....H 5
814 Puxico .....H 12
701 Queen City.....A 7
231 Quitman.....A 3
123 Randolph, Clay ...C 4
251 Ravanna.....A 6
341 Ravenswood .....A 3
218 Raymore .....D 4
239 Rayville, Ray.....C 4
298 Reeds.....G 4
213 Renick .....C 8
884 Republic.....G 6
196 Revere .....A 9
190 Rhineland, Montgomery.....D 10
303 Richards.....F 3
2,755 Rich Hill.....E 4
884 Richland .....F 8
3,664 Richmond.....C 5
841 Ridgeway .....A 5
110 Roanoke .....C 7
434 Rocheport .....D 8
1,053 Rockport .....A 1
566 Rockville .....E 4
2,621 Rolla .....F 9
182 Roscoe.....F 5
359 Rosendale.....A 3
245 Rothville.....B 6
168 Rush Hill.....C 9
566 Rushville.....B 2
335 Russellville.....E 8
418 Rutledge.....A 5
1,796 Salem .....F 10
1,834 Salisbury.....C 7
71 Sandy Hook, Moniteau.....D 7
1,311 Sarcoxie .....G 4
1,583 Savannah .....B 3
562 Schell City .....E 5
17,822 Sedalia .....D 6
1,029 Senath.....E 14
981 Seneca.....H 3
590 Seymour.....G 7
2,174 Shelbina .....B 8
685 Shelbyville .....B 8
528 Sheldon.....F 4
409 Sheridan .....A 3
3,327 Sikeston .....H 13
276 Silex.....C 11
86 Siloam Springs....H 8
562 Skidmore .....A 3
3,238 Slater.....C 6
346 Smithton .....D 6
680 Smithville .....C 4
148 South Gifford, Macon .....B 7
746 South Gorin, Scotland .....A 8
274 South Greenfield..G 5
77 South Lineville, Mercer .....A 5
483 Southwest City...H 4
271 Sparta.....H 6
638 Spickard .....A 5

Pop.1910
241 Spoonerville, Dunklin .....E 14
156 Sprague.....E 6
35,201 Springfield .....G 6
60 Spring Garden, Miller .....E 8
127 St. Catherine .....B 7
9,437 St. Charles .....D 12
397 St. Clair.....E 11
1,967 Ste. Genevieve...F 13
1,100 St. James.....F 9
77,403 St. Joseph.....B 3
687,029 St. Louis.....D 12
702 St. Marys .....F 13
269 St. Peters .....D 11
2,121 Stanberry .....A 3
773 Steelville.....F 10
543 Stewartsville .....B 4
560 Stockton.....F 5
159 Stotesbury .....F 3
548 Stotts City, Lawrence.....G 5
315 Stoutsville.....C 9
386 Stover, Morgan ...E 7
663 Sturgeon .....C 8
934 Sullivan .....E 10
236 Summersville.....G 9
394 Sumner .....B 6
1,122 Sweet Springs ...D 5
193 Syracuse.....D 7
1,966 Tarkio.....A 2
1,613 Thayer .....H 9
57 Tiff City .....H 3
304 Tina.....C 5
1,273 Tipton.....D 7
176 Tracy, Platte .....C 3
43 Treloar, Warren..D 10
5,656 Trenton.....B 5
222 Trimble.....C 4
473 Triplett .....C 6
1,120 Troy .....D 10
212 Turney .....B 4
285 Tuscumbia .....E 8
934 Union .....E 10
388 Union Star .....B 4
2,000 Unionville.....A 7
2,417 University, St. Louis .....D 12
484 Urich.....E 5
1,595 Vandalia .....C 9
388 Vanduser, Scott..G 13
446 Verona .....H 5
1,598 Versailles .....E 7
110 Vibbard .....C 4
279 Wakenda.....C 6
364 Walker .....F 4
4,689 Warrensburg .....D 5
795 Warrenton .....D 10
824 Warsaw.....E 6
219 Washburn.....H 4
3,670 Washington .....E 11
245 Watson.....A 1
777 Waverly.....C 6
384 Wayland, Clark...A 9
257 Waynesville.....F 8
171 Weatherby .....B 4
347 Weaubleau .....F 6
11,817 Webb City .....G 3
7,080 Webster Groves, St. Louis .....D 12
558 Wellington .....C 5
7,312 Wellston, St. Louis .....D 12
1,194 Wellsville .....C 10
154 Wentworth.....H 5
539 Wentzville .....D 11
333 Westboro .....A 2
120 Westline.....D 3
1,019 Weston .....C 3
321 Westphalia.....E 9
2,914 Westplains.....H 9
129 Whiteside .....C 9
250 Whitewater .....G 13
242 Whiting .....H 14
204 Williamstown.....A 9
477 Williamsville ...H 12
1,401 Willow Springs ...H 8
2,241 Windsor .....E 5
422 Winfield .....D 11
444 Winona.....H 10
257 Winston .....B 4
87 Wittenburg.....F 13
119 Wooldridge, Cooper D 7
159 Worland .....E 3
377 Wright City .....D 11
480 Wyaconda .....D 9

MONTANA. Population, 376,053

COUNTIES

6,446 Beaverhead.....I 7
3,491 Broadwater .....G 11
13,962 Carbon.....I 15
28,833 Cascade.....E 11
17,191 Choteau.....C 14
14,123 Custer.....H 23
12,725 Dawson.....E 22
12,988 Deerlodge.....H 7
17,385 Fergus.....F 15
18,785 Flathead .....C 5
14,079 Gallatin .....I 11
2,942 Granite .....G 7
5,601 Jefferson.....H 9
21,853 Lewis and Clark ..F 9
3,638 Lincoln .....B 3
7,229 Madison.....I 10
4,190 Meagher .....G 13
23,596 Missoula .....E 5
Musselshell.....G 16
(Pop. incl. in Yellowstone and Fergus Cos.)
10,731 Park.....I 12
5,904 Powell.....F 7
11,666 Ravalli.....G 5
7,985 Rosebud.....H 20
3,713 Sanders.....D 3
56,848 Silverbow.....H 8
4,029 Sweet Grass.....H 14
9,546 Teton.....C 9
13,630 Valley .....C 22
22,944 Yellowstone.....H 17

Incorporated Cities, Towns, and Villages

10,134 Anaconda.....G 7
302 Bear Creek .....I 15
561 Belgrade.....H 11
1,158 Belt.....E 12
1,022 Bigtimber.....H 14
10,031 Billings.....H 17
5,107 Bozeman.....H 11
514 Bridger .....I 16
39,165 Butte.....H 8
780 Chinook.....B 15
601 Columbia Falls....C 6
521 Columbus.....H 15
888 Conrad .....C 10
528 Culbertson .....C 25
2,557 Deerlodge .....G 8
1,835 Dillon .....I 9
603 Eureka .....B 4
1,398 Forsyth.....G 20
365 Fort Assinniboine C 14
1,004 Fort Benton.....D 13
1,158 Glasgow.....C 20
2,428 Glendive.....E 24
13,948 Great Falls.....E 10
2,240 Hamilton .....G 6
383 Harlem.....B 16
770 Harlowton .....G 14
3,624 Havre .....B 14
12,515 Helena.....F 10
389 Joliet .....I 15
5,549 Kalispell .....C 4
806 Laurel.....H 16
2,992 Lewistown .....F 15
690 Libby .....C 2
5,359 Livingston .....I 13
433 Malta.....C 18
4,697 Miles City.....G 22
12,869 Missoula.....F 6
573 Moore .....F 14
268 Neihart.....F 12
1,109 Philipsburg .....G 6
481 Plains .....E 4
369 Pony.....H 10
4,860 Red Lodge .....I 14
1,513 Roundup .....F 16
399 Sheridan .....I 9
796 Stevensville .....G 5
325 Thompson Falls, Sanders.....D 3
674 Three Forks.....H 10
759 Townsend.....G 11
491 Twin Bridges .....I 9
374 Victor .....G 5
467 Virginia City .....B 3
2,491 Walkerville .....H 8
1,479 Whitefish .....C 4
417 Whitehall.....H 9
417 White Sulphur Springs .....G 12
487 Wibaux .....F 25

NEBRASKA. Population, 1,192,214

COUNTIES

20,900 Adams .....M 8
14,003 Antelope .....M 4
1,444 Banner .....B 6
1,672 Blaine .....J 5
13,145 Boone .....M 5
6,131 Boxbutte .....C 4

NEBRASKA—Continued

Pop 1910
8,826 Boyd .....L 3
6,083 Brown .....J 4
21,907 Buffalo .....K 7
12,726 Burt .....Q 5
15,403 Butler .....Q 6
19,786 Cass.....Q 7
15,191 Cedar .....O 3
3,613 Chase.....F 7
10,414 Cherry.....G 4
4,551 Cheyenne .....C 6
15,729 Clay .....N 8
11,610 Colfax .....O 5
13,782 Cuming .....P 5
25,668 Custer .....J 6
6,564 Dakota .....P 4
8,254 Dawes .....C 3
15,961 Dawson .....J 7
1,786 Deuel .....E 6
11,477 Dixon .....P 4
22,145 Dodge .....P 5
168,546 Douglas .....Q 6
4,098 Dundy.....F 8
14,674 Fillmore .....N 8
10,303 Franklin .....L 8
8,572 Frontier .....I 7
12,083 Furnas .....J 8
30,325 Gage .....P 8
3,538 Garden .....E 5
3,417 Garfield.....L 5
4,933 Gosper .....J 8
1,097 Grant .....F 5
8,047 Greeley .....L 5
20,361 Hall .....L 7
13,459 Hamilton .....M 7
9,578 Harlan .....K 8
3,011 Hayes .....G 8
5,415 Hitchcock.....K 8
15,545 Holt.....L 4
981 Hooker .....G 5
10,783 Howard.....L 6
16,852 Jefferson .....O 8
10,187 Johnson .....Q 8
9,106 Kearney .....L 7

Pop.1910
3 692 Keith.....F 6
3,452 Keyapaha .....J 3
1,942 Kimball .....B 6
18,358 Knox .....N 3
73,793 Lancaster .....P 7
15,684 Lincoln.....H 7
1,521 Logan.....I 5
2,188 Loup.....K 5
2,470 McPherson .....L 5
19,101 Madison .....N 5
10,379 Merrick.....M 6
4,584 Morrill.....C 5
8,926 Nance .....N 6
13,095 Nemaha .....R 8
13,019 Nuckolls.....M 8
19 323 Otoe .....Q 7
10,582 Pawnee .....Q 8
2,570 Perkins .....F 7
10,451 Phelps .....K 7
10,122 Pierce .....N 4
19,006 Platte .....N 5
10,521 Polk .....N 6
11,056 Redwillow .....I 8
17,448 Richardson .....R 8
3,627 Rock.....K 4
17,866 Saline .....O 7
9,274 Sarpy .....Q 6
21,179 Saunders.....P 6
8,355 Scotts Bluff .....B 5
8,278 Seward .....O 7
7,328 Sheridan .....E 3
8,278 Sherman.....K 6
5,599 Sioux.....B 4
7,542 Stanton.....O 5
14,775 Thayer .....N 8
1,191 Thomas .....H 5
8,704 Thurston.....P 4
9,480 Valley .....L 5
12,738 Washington .....Q 6
10,397 Wayne .....O 4
12,008 Webster .....L 8
2,292 Wheeler.....L 5
18,721 York .....N 7

Incorporated Cities, Towns, and Villages

210 Abie.....P 6
647 Adams.....P 7
1 045 Ainsworth .....J 4
1,584 Albion .....M 5
447 Alexandria .....O 8
371 Allen .....P 4
3,105 Alliance .....C 4
1,066 Alma.....K 8
256 Amherst .....K 7
145 Anoka .....L 3
351 Anselmo.....J 5
700 Ansley .....K 6
901 Arapahoe.....J 8
618 Arcadia .....K 6
645 Arlington .....Q 6
231 Arnold.....I 6
1,379 Ashland .....Q 6
404 Ashton .....L 6
810 Atkinson .....K 4
250 Atlanta.....K 8
2,729 Auburn.....R 8
2,630 Aurora .....N 7
249 Avoca .....Q 7
394 Axtell .....K 7
142 Ayr .....M 8
742 Bancroft .....P 5
118 Barada .....R 8
228 Barnston.....P 8
511 Bartley.....I 8
383 Bassett.....J 4
597 Battle Creek .....N 4
261 Bayard .....C 5
77 Bazile Mills .....N 4
9,356 Beatrice .....P 8
975 Beaver City .....J 8
542 Beaver Crossing ..O 7
207 Bee.....O 7
494 Beemer .....P 5
247 Belden .....O 4
400 Belgrade.....M 6
596 Bellevue .....R 6
397 Bellwood .....O 6
475 Belvidere .....O 8
336 Benedict.....N 7
538 Benkelman .....F 8
457 Bennet .....Q 7
276 Bennington .....Q 6
3,170 Benson, Douglas..Q 6
196 Berlin .....Q 5
642 Bertrand .....J 7
948 Bethany .....P 7
494 Bladen .....L 8
2,584 Blair .....Q 5
1,264 Bloomfield .....N 3
554 Bloomington .....K 9
761 Blue Hill.....L 8
712 Blue Springs .....P 8
233 Boelus .....L 6
359 Bradshaw.....N 7
308 Brady .....I 6
465 Brainard.....O 6
541 Bridgeport .....C 5
175 Bristow .....L 3
434 Brock .....R 8
2,260 Broken Bow .....J 6
457 Brownville .....R 8
353 Bruning .....N 8
245 Bruno .....O 6
278 Brunswick .....M 4
315 Burchard .....Q 8
113 Burr .....Q 7
915 Burwell .....K 5
550 Butte.....L 3
184 Byron.....O 6
364 Cairo .....L 7
765 Callaway .....J 6
1,029 Cambridge.....I 8
573 Campbell .....L 8
393 Carleton .....N 8
382 Carroll.....O 4
500 Cedar Bluffs .....P 6
576 Cedar Rapids.....M 6
119 Center.....N 3
2,428 Central City.....N 6
296 Ceresco .....P 6
2,687 Chadron .....B 3
266 Chapman .....M 7
329 Chappell .....E 6
560 Chester .....N 8
605 Clarks.....N 6
647 Clarkson .....O 5
233 Clatonia .....P 8
1,065 Clay Center .....N 8
414 Clearwater .....M 4
185 Cody .....G 3
535 Coleridge.....O 4
1,508 College View, Lancaster.....P 7
160 Colon.....P 6
5,014 Columbus .....O 6
323 Comstock .....J 6
198 Concord.....O 4
387 Cook .....Q 8
201 Cordova.....O 7
90 Cornlea.....N 5
364 Cortland .....P 8
1,096 Cozad.....J 7
274 Crab Orchard.....P 8
339 Craig .....Q 5
1,323 Crawford.....C 3
1,373 Creighton .....N 4
338 Creston .....O 5

2,404 Crete .....P 7
610 Crofton.....N 3
580 Culbertson .....H 8
613 Curtis.....I 7
474 Dakota .....Q 2
207 Dalton, Cheyenne.....C 6
268 Danbury.....I 9
380 Dannebrog.....M 6
32 Darr, Dawson.....J 7
484 Davenport .....N 8
2,177 David City .....O 6
340 Dawson.....R 8
220 Daykin .....O 8
782 Decatur.....Q 5
609 Deshler .....N 8
675 Dewitt.....P 8
506 Diller.....P 8
817 Dixon.....P 4
661 Dodge.....P 5
399 Doniphan .....M 7
610 Dorchester .....O 7
305 Douglas.....Q 7
339 Dubois.....Q 8
216 Dunbar.....R 7
1,023 Dundee, Douglas .Q 6
184 Dwight .....O 6
360 Eagle.....Q 7
254 Eddyville.....J 7
1,080 Edgar .....N 8
334 Edison.....J 8
302 Elba.....L 6
606 Elgin.....M 5
240 Elk Creek .....Q 8
291 Elkhorn.....Q 6
620 Elm Creek .....K 7
635 Elmwood .....Q 7
464 Elwood.....J 8
838 Emerson .....P 8
204 Endicott .....P 8
403 Eustis.....J 7
440 Ewing.....M 4
916 Exeter.....N 7
5,294 Fairbury.....O 8
1,054 Fairfield .....M 8
921 Fairmont .....N 7
3,255 Falls City .....R 8
462 Farnam .....I 7
194 Filley.....Q 8
343 Firth.....P 7
1,526 Florence .....R 6
324 Fort Calhoun.....R 6
203 Fort Crook, Sarpy .Q 6
122 Foster, Pierce ....N 4
949 Franklin.....K 8
8,718 Fremont .....Q 6
1,261 Friend.....O 7
1,638 Fullerton.....M 6
177 Garrison.....O 6
1,741 Geneva .....N 8
1,376 Genoa.....N 6
627 Gering.....B 5
275 Germantown .....O 7
718 Gibbon.....L 7
304 Glenville.....M 8
920 Gordon .....E 3
1,730 Gothenburg.....I 7
353 Grafton.....N 7
10,326 Grand Island .....M 7
358 Grant .....F 7
845 Greeley .....L 6
387 Greenwood .....P 7
344 Gresham.....O 7
484 Gretna.....Q 6
111 Gross, Boyd .....L 3
690 Guide Rock .....M 8
205 Haigler .....F 8
168 Hallam .....P 7
383 Hampton .....N 7
496 Hardy.....N 9
186 Harrison.....B 3
1,413 Hartington.....O 3
1,102 Harvard.....M 7
9,338 Hastings.....M 7
2,680 Havelock.....P 7
408 Hay Springs.....D 3
1,778 Hebron.....N 8
272 Hemingford .....D 4
391 Henderson .....N 7
238 Hendley .....I 8
345 Herman.....Q 5
332 Hershey .....H 6
388 Hickman.....P 7
450 Hildreth.....K 8
414 Holbrook.....I 8
3,030 Holdrege.....K 8
323 Holstein.....L 8
397 Homer.....Q 4
741 Hooper .....P 5
262 Hoskins.....O 4
233 Howard City, Howard .....M 6
800 Howell.....O 5
150 Hubbard.....Q 4
295 Hubbell.....O 8
1,176 Humboldt.....R 8
868 Humphrey .....O 5
410 Huntington, Hamilton .....M 7
262 Hyannis.....F 5
402 Imperial.....F 8
681 Indianola.....I 8
171 Ithaca .....P 6

NEBRASKA—Continued

Pop.1910			Pop.1910		
290	Jackson	P 4	1,359	Ravenna	K 7
308	Jansen	O 8	236	Raymond	P 7
273	Johnson	Q 8	1,686	Red Cloud	M 8
168	Julian	K 8	476	Republican City	K 9
471	Juniata	M 7	246	Reynolds	O 8
6,202	Kearney	L 7	156	Richland	O 6
657	Kenesaw	L 7	456	Rising City	O 6
319	Kennard	Q 6	369	Riverton	L 8
454	Kimball	B 6	129	Roca, Lancaster	P 7
514	Laurel	O 4	201	Rockville	L 6
475	Lawrence	M 8	155	Rogers	P 6
197	Lebanon	I 8	147	Rosalie	Q 4
567	Leigh	O 5	249	Roscland	L 8
86	Leshara, Saunders	P 6	661	Rulo	S 8
2,059	Lexington	J 7	633	Rushville	D 3
394	Liberty	P 8	339	Ruskin	N 8
43,973	Lincoln	P 7	391	Salem	R 8
465	Lindsay	N 5	551	Sargent	K 5
629	Linwood	O 6	2,152	Schuyler	P 6
403	Litchfield	K 6	328	Scotia	L 6
245	Lodgepole	D 6	1,746	Scottsbluff	B 5
781	Long Pine	J 4	891	Scribner	P 5
284	Loomis	J 8	2,106	Seward	P 7
115	Lorton	Q 7	503	Shelby	O 6
778	Louisville	Q 7	1,005	Shelton	L 7
1,128	Loup City	L 6	429	Shickley	N 8
205	Lushton	N 7	311	Shubert	R 8
583	Lynch	M 3	1,185	Sidney	C 6
865	Lyons	Q 5	379	Silver Creek	N 6
3,765	McCook	H 8	1,196	Sioux	Q 4
369	McCool Junction	N 7	190	Smithfield	J 8
1,708	Madison	N 5	314	Snyder	P 5
424	Madrid	G 7	125	Southbend	Q 7
178	Magnet, Cedar	O 4	26,259	South Omaha	R 6
214	Malmo	P 6	637	Spalding	M 5
290	Marquette	N 7	671	Spencer	L 3
291	Martinsburg	P 4	463	Springfield	Q 6
480	Mason City	K 6	216	Springview	J 3
289	Maxwell	H 6	814	St. Edward	N 5
443	Maywood	H 7	148	St. Helena	O 3
330	Mead	P 6	1,336	St. Paul	M 6
388	Meadow Grove	N 5	301	Stamford	J 8
162	Memphis	P 6	1,342	Stanton	O 5
459	Merna	J 6	228	Staplehurst	O 7
254	Merriman	F 3	300	Steele City	P 8
716	Milford	O 7	248	Steinauer	Q 8
260	Millard, Douglas	Q 6	430	Stella	R 8
330	Miller	K 7	714	Sterling	Q 8
336	Milligan	O 8	601	Stockham	M 7
338	Minatare	C 5	232	Stockville	I 8
1,559	Minden	L 8	238	Strang	N 8
640	Mitchell	B 5	367	Stratton	G 8
109	Monowi	L 3	1,355	Stromsburg	N 6
282	Monroe	N 6	467	Stuart	K 4
346	Morrill	B 5	321	Sumner	K 7
196	Morse Bluffs	P 6	2,106	Superior	N 8
222	Murdock	Q 7	323	Surprise	O 6
300	Naper	L 3	447	Sutherland	N 6
195	Naponee	K 8	1,702	Sutton	N 7
5,488	Nebraska City	R 7	285	Swanton	P 8
1,566	Neligh	N 4	842	Syracuse	Q 7
978	Nelson	M 8	814	Table Rock	Q 8
325	Nemaha	R 8	461	Talmage	R 7
436	Newcastle	P 3	205	Tamora	O 7
850	Newman Grove	N 5	121	Tarnov	O 5
268	Newport	K 4	1,748	Tecumseh	Q 8
822	Niobrara	N 3	1,524	Tekamah	Q 5
6,025	Norfolk	O 5	112	Thurston, Thurston	P 4
1,105	North Bend	P 6	901	Tilden	N 5
519	North Loup	L 6	445	Tobias	O 8
4,793	North Platte	H 6	497	Trenton	G 8
237	Oak	N 8	228	Uehling	Q 5
631	Oakdale	M 4	551	Ulysses	O 6
1,073	Oakland	Q 5	209	Unadilla	Q 7
245	Oconto	J 6	302	Union	R 7
427	Odell	P 8	3,200	University Place	P 7
643	Ogalalla	F 6	390	Upland	K 8
373	Ohiowa	O 8	520	Utica	O 7
124,096	Omaha	Q 6	1,098	Valentine	H 3
2,089	O'Neill	L 4	810	Valley	Q 6
285	Ong	N 8	560	Valparaiso	P 6
532	Orchard	M 4	162	Verdel, Knox	N 3
1,960	Ord	L 5	403	Verdigris	M 3
942	Orleans	J 8	406	Verdon	R 8
1,105	Osceola	N 6	154	Virginia	Q 8
567	Osmond	O 4	293	Waco	O 7
574	Overton	K 7	2,168	Wahoo	P 6
593	Oxford	J 8	861	Wakefield	P 4
380	Palisade	H 8	175	Wallace	G 7
373	Palmer	M 6	810	Walthill	Q 4
334	Palmyra	Q 7	199	Waterbury	P 4
230	Panama	Q 7	402	Waterloo, Douglas	Q 6
624	Papillion	Q 6	327	Wauneta	G 8
1,610	Pawnee City	R 8	604	Wausa	N 4
804	Pender	P 4	297	Waverly	P 7
950	Peru	R 8	2,140	Wayne	P 4
533	Petersburg	N 5	1,067	Weeping Water	Q 7
274	Phillips	M 7	499	Western	O 8
1,200	Pierce	O 4	200	West Lincoln, Lancaster	P 7
471	Pilger	P 4	432	Weston	P 6
941	Plainview	N 4	1,776	West Point	P 5
388	Platte Center	O 6	1,219	Wilber	O 8
4,287	Plattsmouth	R 7	382	Wilcox	K 8
257	Pleasant Dale	O 7	385	Wilsonville	J 8
252	Pleasanton	K 7	399	Winnebago	Q 4
438	Plymouth	O 8	220	Winnetoon	N 3
396	Polk, Polk	N 6	450	Winside	O 4
1,000	Ponca	P 3	1,081	Wisner	P 5
246	Posen, Howard	L 6	198	Woodlake	I 3
394	Prague	P 6	796	Wood River	L 7
122	Preston	R 9	2,613	Wymore	P 8
158	Primrose, Boone	M 5	258	Wynot	O 3
163	Prosser	L 7	6,235	York	N 7
214	Ragan	K 8	353	Yutan	Q 6
1,137	Randolph	O 4			

NEVADA. Population, 81,875

COUNTIES

2,811	Churchill	E 5	3,568	Lyon	F 3
3,321	Clark	L 12		Mineral (Pop. incl. in Esmeralda Co.)	H 4
1,895	Douglas	G 2			
8,133	Elko	B 10			
9,369	Esmeralda	H 5	7,513	Nye	H 9
1,830	Eureka	D 9	3,415	Ormsby	F 2
6,825	Humboldt	C 5	3,045	Storey	F 2
1,786	Lander	D 8	17,434	Washoe	C 2
3,489	Lincoln	J 12	7,441	White Pine	F 11

Incorporated Cities, Towns, and Villages

2,466	Carson City	F 2	387	Searchlight	N 11
1,650	Elko	C 10	2,500	Sparks, Washoe	D 2
2,055	Ely	F 12	3,900	Tonopah	H 7
741	Fallon	F 4	2,244	Virginia City	F 3
4,838	Goldfield	I 7	1,275	Winnemucca	C 6
1,204	Lovelocks	D 5	682	Yerington	G 3
10,867	Reno	E 2			

NEW HAMPSHIRE. Pop., 430,572

COUNTIES

21,309	Belknap	J 12	126,072	Hillsboro	H 15
16,316	Carroll	J 10	53,335	Merrimack	H 13
30,659	Cheshire	C 15	52,188	Rockingham	K 14
30,753	Coos	J 4	38,951	Strafford	K 13
41,652	Grafton	H 9	19,337	Sullivan	E 12

Incorporated Cities, Towns, and Villages

11,780	Berlin	J 6	3,059	Littleton	G 7
21,497	Concord	I 13	70,063	Manchester	H 14
13,247	Dover	L 13	26,005	Nashua	H 16
6,132	Franklin	G 12	11,269	Portsmouth	M 14
10,068	Keene	D 15	8,868	Rochester	L 13
10,183	Laconia	H 11	6,704	Somersworth	M 13

NEW JERSEY. Population, 2,537,167

COUNTIES

Pop.1910			Pop.1910		
71,894	Atlantic	H 6	114,426	Middlesex	E 7
138,002	Bergen	C 8	94,734	Monmouth	F 7
66,555	Burlington	G 6	74,704	Morris	G 6
142,029	Camden	G 4	21,318	Ocean	G 7
19,745	Cape May	J 5	215,902	Passaic	B 7
55,153	Cumberland	I 4	26,999	Salem	H 3
512,886	Essex	C 7	38,820	Somerset	D 6
37,368	Gloucester	H 4	26,781	Sussex	B 6
537,231	Hudson	D 8	140,197	Union	D 7
33,569	Hunterdon	D 5	43,187	Warren	C 5
125,657	Mercer	E 6			

Incorporated Cities, Towns, and Villages

781	Absecon	I 6	889	Maywood	C 8
937	Allendale	B 8	1,129	Mendham	C 6
306	Allenhurst	F 9	1,996	Merchantville	G 4
634	Allentown	F 6	2,138	Metuchen	D 7
377	Alpine, Bergen	C 8	2,001	Midland Park	C 8
884	Andover	C 5	157	Milltstone	E 6
10,150	Asbury Park	F 9	1,584	Millstone	E 7
46,150	Atlantic City	I 7	12,451	Millville	I 5
1,645	Atlantic Highlands	E 9	485	Monmouth Beach	
1,343	Audubon	G 4	21,550	Montclair	C 8
230	Avalon	J 6	522	Montvale	B 8
426	Avon by the Sea	F 9	638	Moonachie	
70	Barnegat City	H 8	12,507	Morristown	C 6
281	Bayhead	F 8	362	Mountainside	D 7
55,545	Bayonne	D 8	277	Mt. Arlington	C 6
272	Beachhaven	H 8	325	National Park	G 4
1,433	Belmar	F 8	488	Neptune	
1,764	Belvidere	C 4	1,532	Netcong	C 5
1,991	Bergenfield	C 8	347,469	Newark	D 7
2,140	Beverly	F 5	23,388	New Brunswick	E 7
1,125	Bogota		873	New Providence	D 7
15,070	Bloomfield	C 8	4,467	Newton	B 6
600	Bloomsburg	D 4	437	North Arlington	
4,930	Boonton	C 7	595	North Caldwell	
4,250	Bordentown	F 5	866	Northfield, Atlantic	H 6
3,970	Boundbrook	D 7	749	North Haledon	
1,807	Bradley Beach	F 9	6117	North Plainfield	D 7
663	Branchville	B 5	833	North Wildwood	
14,209	Bridgeton	I 4	564	Norwood	C 9
67	Brigantine	I 7	6,009	Nutley, Essex	C 7
8,336	Burlington	F 5	568	Oakland	B 8
2,265	Butler	C 7	653	Oaklyn	G 4
2,236	Caldwell	C 7	1,950	Ocean City	I 6
94,538	Camden	G 4	305	Old Tappan	
2,471	Cape May	J 5	29,630	Orange	C 7
162	Cape May Point	J 4	1,411	Palisades Park	C 9
3,807	Carlstadt	C 8	1,401	Park Ridge	B 8
1,874	Chatham	D 7	54,773	Passaic	C 8
246	Chesilhurst	H 5	125,600	Paterson	C 8
1,926	Clayton	H 4	2,121	Paulsboro	G 3
3,394	Cliffside	C 9	797	Pemberton	G 6
836	Clinton	D 5	2,118	Penngrove	H 3
1,483	Closter	C 9	722	Pennington	E 6
4,795	Collingswood	G 4	32,121	Perth Amboy	D 8
550	Cresskill	C 9	13,903	Phillipsburg	I 4
273	Deal Beach	F 9	1,950	Pitman	H 4
1,005	Delhaven		20,550	Plainfield	D 7
560	Demarest	C 9	4,390	Pleasantville	I 6
7,468	Dover	C 6	1,003	Point Pleasant Beach	F 9
1,783	Dumont	C 8			
1,990	Dunellen	D 7	1,060	Pompton Lakes	B 7
356	East Millstone	D 6	405	Port Republic	H 7
3,163	East Newark		5,136	Princeton	E 6
34,371	East Orange	C 8	2,719	Prospect Park	
4,275	East Rutherford		9,337	Rahway	D 7
2,655	Edgewater	C 9	1,667	Ramsey	B 8
2,181	Egg Harbor City	H 6	3,672	Raritan	D 6
73,409	Elizabeth	D 8	7,398	Red Bank	E 8
1,167	Elmer	H 4	968	Ridgefield	C 9
767	Emerson	C 8	5,416	Ridgewood	C 8
9,924	Englewood	C 9	736	Riverside	F 4
410	Englewood Cliffs		1,788	Riverton	F 4
468	Englishtown	E 7	1,902	Rockaway	C 7
442	Essex Fells	C 7	502	Rocky Hill	E 6
2,441	Fairview	C 8	5,786	Roosevelt	
471	Fanwood	D 7	486	Roseland	
416	Farmingdale	F 8	2,725	Roselle	D 8
480	Fieldsboro	F 6	3,138	Roselle Park	
2,693	Flemington	E 5	1,449	Rumson	E 9
558	Florham Park	C 7	7,045	Rutherford	C 8
232	Folsom	H 5	483	Saddle River	B 8
4,472	Fort Lee	C 9	6,614	Salem	H 3
3,233	Freehold	F 8	1,250	Sea Bright	F 9
944	Frenchtown	D 4	551	Sea Isle City	J 6
10,213	Garfield	C 8	101	Seaside Park	G 8
1,118	Garwood	D 7	4,740	Secaucus	C 8
3,260	Glen Ridge	C 7	604	Somers Point	I 6
1,055	Glen Rock		5,060	Somerville	D 6
9,462	Gloucester City	G 4	7,007	South Amboy	E 8
5,647	Guttenberg	C 9	1,024	South Boundbrook	D 7
14,050	Hackensack	C 9	6,014	South Orange	D 8
2,715	Hackettstown	C 5	4,772	South River	E 7
4,142	Haddonfield	G 5	623	Spottswood	E 7
1,452	Haddon Heights	G 4	853	Spring Lake Beach	F 9
2,560	Haledon	C 8			
5,088	Hammonton	H 6	1,031	Stanhope	C 6
914	Hampton	D 5	605	Stockton	E 5
377	Harrington Park		7,500	Summit	D 7
14,498	Harrison	D 8	40	Surf	H 8
33	Harvey Cedars	H 8	1,212	Sussex	B 6
2,155	Hasbrouck Heights, Bergen	C 8	1,477	Swedesboro	H 3
			2,756	Tenafly	C 9
588	Haworth, Bergen	C 8	1,130	Totowa	
3,400	Hawthorne	C 8	96,815	Trenton	F 5
661	Helmetta	E 7	1,268	Tuckerton	H 7
1,545	High Bridge	D 5	21,023	Union, Town of, Hudson (P.O. Weehawken)	C 8
1,517	Highland Park				
1,386	Highlands	E 9			
1,879	Hightstown	E 7	491	Ventnor	
70,324	Hoboken	D 9	1,675	Verona	C 7
488	Hohokus	C 8	5,282	Vineland	I 5
1,907	Holly Beach	J 5	3,448	Wallington	
146	Hopatcong		3,567	Washington	C 4
1,073	Hopewell	E 6	645	Wenonah	G 4
11,877	Irvington	D 8	844	West Cape May	J 5
313	Island Heights	G 8	494	West Caldwell	
2,075	Jamesburg	E 6	6,420	Westfield	D 7
267,779	Jersey City	D 9	35,403	West Hoboken	C 9
18,659	Kearney, Hudson	C 8	879	West Long Branch	F 8
779	Kenilworth	D 7	13,560	West New York	
3,554	Keyport	E 8	10,980	West Orange	C 7
4,657	Lambertville	E 5	1,870	Westwood	C 8
42	Lavalette	G 8	2,983	Wharton	C 6
1,486	Leonia	C 9	898	Wildwood	J 5
610	Linden	D 8	103	Wildwood Crest	J 5
602	Linwood	I 6	1,549	Williamstown	H 5
2,541	Little Ferry	C 8	2,399	Woodbine	J 5
4,138	Lodi	C 8	4,642	Woodbury	G 4
13,298	Long Branch	E 9	470	Woodcliff	
118	Longport	I 7	500	Woodlynne	
4,658	Madison	C 7	1,043	Woodridge, Bergen	C 8
1,582	Manasquan	F 8			
129	Margate		1,613	Woodstown	H 3
1,646	Matawan	E 8			

NEW MEXICO. Population, 327,301

COUNTIES

23,606	Bernalillo	H 8	14,912	Quay	H 18
16,850	Chaves	M 17	16,624	Rio Arriba	D 8
16,460	Colfax	D 14	12,064	Roosevelt	K 18
11,443	Curry	J 18	8,579	Sandoval	F 8
12,893	Dona Ana	Q 8	8,504	San Juan	D 4
12,400	Eddy	P 16	22,930	San Miguel	G 14
14,813	Grant	R 2	14,770	Santa Fe	G 10
10,927	Guadalupe	I 14	3,536	Sierra	N 6
7,822	Lincoln	L 12	14,761	Socorro	L 5
3,913	Luna	Q 5	12,008	Taos	D 11
12,963	McKinley	G 3	10,119	Torrance	I 11
12,611	Mora	E 14	11,404	Union	E 18
7,069	Otero	P 16	13,320	Valencia	I 4

NEW MEXICO—Continued

Incorporated Cities, Towns, Etc.

Pop.1910			Pop.1910		
11,020	Albuquerque	H 9	2,204	Gallup	G 2
1,883	Artesia	O 15	449	Hagerman	N 16
509	Aztec	C 5	417	Hope	O 15
1,736	Carlsbad	P 16	344	Lake Arthur	N 15
940	Cimarron	D 13	3,836	Las Cruces	P 8
970	Clayton	D 19	3,179	Las Vegas	G 12
3,255	Clovis	J 19	1,392	Portales	K 19
280	Dayton	O 16	4,539	Raton	C 15
1,864	Deming	Q 5	6,172	Roswell	M 15
242	Dexter	N 15	5,072	Santa Fe	F 11
3,755	East Las Vegas	G 13	3,217	Silver City	O 3
327	Elida	L 17	1,560	Socorro	K 8
517	Estancia	I 11	550	Springer	D 14
785	Farmington	C 3	409	Texico	J 19
484	Folsom, Union	E 18	2,526	Tucumcari	H 17

NEW YORK. Population, 9,113,614

COUNTIES

173,666	Albany	H 18	154,157	Oneida	F 13
41,412	Allegany	I 5	200,298	Onondaga	G 11
78,809	Broome	I 12	52,286	Ontario	G 8
65,919	Cattaraugus	I 3	116,001	Orange	A 2
67,106	Cayuga	G 10	32,000	Orleans	F 5
105,126	Chautauqua	I 1	71,664	Oswego	E 11
54,662	Chemung	I 9	47,216	Otsego	H 15
35,575	Chenango	H 13	14,665	Putnam	A 4
48,230	Clinton	A 19	284,041	Queens	D 4
43,658	Columbia	I 19	122,276	Rensselaer	G 19
29,249	Cortland	H 11	85,969	Richmond	D 3
45,575	Delaware	I 15	46,873	Rockland	B 3
87,661	Dutchess	J 18	61,917	Saratoga	F 18
528,985	Erie	G 3	88,235	Schenectady	G 17
33,458	Essex	C 18	23,855	Schoharie	H 16
45,717	Franklin	B 17	14,004	Schuyler	H 9
44,534	Fulton	F 16	26,972	Seneca	G 9
37,615	Genesee	F 5	89,005	St. Lawrence	B 14
30,214	Greene	I 17	83,362	Steuben	I 7
4,373	Hamilton	E 16	96,138	Suffolk	C 7
56,356	Herkimer	F 15	33,808	Sullivan	J 15
80,382	Jefferson	C 12	25,624	Tioga	I 10
1,634,351	Kings	D 3	33,647	Tompkins	H 10
24,849	Lewis	D 13	91,769	Ulster	J 17
38,037	Livingston	G 6	32,223	Warren	E 18
39,289	Madison	G 13	47,778	Washington	F 19
283,212	Monroe	F 6	50,179	Wayne	F 8
57,567	Montgomery	G 16	283,055	Westchester	B 4
83,930	Nassau	C 5	31,880	Wyoming	G 5
2,762,522	New York	C 4	18,642	Yates	G 8
92,036	Niagara	F 3			

Incorporated Cities, Villages, Etc.

1,458	Adams	D 11	2,549	Cold Spring	A 4
2,004	Addison	I 8	407	Constableville, Lewis	D 13
729	Afton	I 13			
600	Akin	G 17	2,484	Cooperstown	H 14
1,677	Akron	F 4	585	Copenhagen	D 13
100,253	Albany	H 18	413	Corfu	G 4
5,016	Albion	F 5	2,166	Corinth	F 18
328	Alden	G 3	13,730	Corning	I 8
212	Alexander	G 5	2,658	Cornwall, Orange	A 2
1,899	Alexandria Bay	C 12	11,504	Cortland	H 11
759	Alfred	I 6	2,494	Coxsackie	I 14
1,286	Allegany	I 4	621	Croghan	D 18
674	Altamont	G 17	1,806	Croton-on-Hudson, Westchester	B 4
363	Altmar	E 12			
2,517	Amityville	D 5	1,556	Cuba	I 5
31,267	Amsterdam	G 17	1,146	Dannemora	A 18
414	Andes	I 15	3,938	Dansville	H 7
1,136	Andover	I 6	1,736	Delhi	I 15
1,056	Angelica	I 6	3,921	Depew	G 4
898	Angola	H 2	1,864	Deposit	I 13
974	Antwerp	C 13	558	De Ruyter	G 12
1,294	Arcade	H 4	1,005	Dexter, Jefferson	C 12
537	Ardsley, Westchester	B 4	3,455	Dobbs Ferry	C 4
			2,685	Dolgeville	F 16
231	Argyle	F 19	345	Dresden	H 9
1,956	Athens	I 18	709	Dryden	H 11
1,869	Attica	G 5	1,228	Dundee	H 9
34,668	Auburn	C 10	17,221	Dunkirk	H 1
493	Aurora	G 10	874	Earlville	H 13
1,057	Avoca	H 7	2,781	East Aurora	G 4
2,053	Avon	G 6	593	East Randolph	I 3
2,600	Babylon	D 6	2,398	East Rochester	
1,159	Bainbridge	I 13	1,200	East Rockaway	
3,099	Baldwinsville	F 10		Nassau	C 5
4,138	Ballston Spa	G 18	3,274	East Syracuse	F 12
441	Barker	F 4	810	Eastwood, Onondaga	G 11
11,613	Batavia	G 5			
3,884	Bath	H 8	476	Edwards	C 14
344	Belleville	D 11	351	Elba	F 5
419	Bellport	C 6	462	Elbridge, Onondaga	G 11
1,094	Belmont	I 5			
637	Bergen	F 5	505	Elizabethtown	C 19
48,443	Binghamton	I 12	3,114	Ellenville	I 17
916	Black River	D 13	985	Ellicottville	I 4
849	Blasdell, Erie	G 3	702	Ellisburg	D 11
382	Bloomingdale	B 18	37,176	Elmira	I 9
1,318	Bolivar	I 5	2,732	Elmira Heights, Chemung (P.O. Elmira)	I 9
1,794	Boonville	E 14			
1,296	Brewster	A 5			
950	Briar Cliff Manor, Westchester	B 4	2,408	Endicott	
			263	Esperance, Schoharie	H 16
245	Bridgewater	G 14			
3,579	Brockport	F 6	344	Fabius, Onondaga	G 11
1,181	Brocton	H 1			
1,863	Bronxville, Westchester	B 4	571	Fairhaven	F 10
			3,112	Fairport	F 7
395	Brookfield	G 13	2,141	Falconer	I 1
854	Brownville	C 11	1,567	Farmingdale	D 5
423,715	Buffalo	G 12	540	Farnham	H 2
382	Burdett	H 9	1,481	Fayetteville	G 12
1,290	Caledonia	G 6	516	Fishkill	A 4
1,528	Cambridge	F 19	3,902	Fishkill Landing	
2,170	Camden	F 13	1,225	Floral Park, Nassau	D 4
763	Camillus	G 11			
2,273	Canajoharie	G 16	1,100	Fonda	G 17
7,217	Canandaigua	G 7	507	Forestport, Oneida	F 13
754	Canaseraga	H 6			
3,247	Canastota	F 12	721	Forestville	H 2
737	Candor	I 11	436	Fort Ann	E 19
2,259	Canisteo	I 6	877	Fort Covington	A 17
2,701	Canton	B 14	3,762	Fort Edward	F 19
1,155	Cape Vincent	C 11	2,762	Fort Plain	G 16
3,563	Carthage	D 13	3,303	Frankfort	F 14
1,040	Castile	H 5	473	Franklin, Delaware	I 15
1,396	Castleton	H 19			
374	Cato	F 10	1,568	Franklinville	I 4
5,296	Catskill	I 18	5,285	Fredonia	H 2
1,165	Cattaraugus	I 3	4,836	Freeport	D 5
348	Cayuga	G 10	318	Freeville	H 10
1,861	Cazenovia	G 12	1,218	Friendship	I 5
619	Celoron, Chautauqua	I 1	10,480	Fulton	F 11
			812	Fultonville	G 17
429	Central Square	F 12	327	Gainesville, Wyoming	G 5
1,280	Champlain	A 19			
1,938	Charlotte	F 7	112	Galway	
1,045	Chateaugay	A 18	2,067	Geneseo	G 6
2,251	Chatham	I 19	12,446	Geneva	G 8
708	Chaumont	C 11	455	Gilbertsville	H 14
606	Cherry Creek	I 2	522	Glen Park, Jefferson	C 12
792	Cherry Valley	G 15			
1,210	Chester	B 2	15,243	Glens Falls	F 18
678	Chittenango	F 12	20,642	Gloversville	F 16
565	Churchville	F 6	3,081	Goshen	A 2
1,941	Clayton	C 11	4,128	Gouverneur	C 14
649	Clayville, Oneida	F 13	2,012	Gowanda	H 3
687	Cleveland	F 12	368	Grand-View-on-Hudson	
1,600	Clifton Springs	G 8			
1,236	Clinton	G 14	3,920	Granville	E 19
2,695	Clyde	F 9	1,275	Greene	I 12
2,088	Cobleskill	H 16	4,737	Green Island, Albany (P.O. Troy)	H 18
838	Cohocton	H 7			
24,709	Cohoes	G 18			
358	Coldbrook, Herkimer	F 15	3,089	Greenport	B 8
			2,314	Greenwich	F 19

NEW YORK—Continued

Pop.1910
1,260 Groton ..... H 10
875 Hagaman, Montgomery .. G 16
2,134 Hamburg ..... G 3
1,689 Hamilton ..... G 13
404 Hammond ..... B 13
1,254 Hammondsport ... H 8
1,329 Hancock ..... J 13
334 Hannibal ..... F 10
921 Harrisville ..... C 14
4,552 Hastings-upon-Hudson, Westchester ..... B 4
5,669 Haverstraw ..... B 3
4,964 Hempstead ..... D 5
340 Henderson ..... D 11
7,520 Herkimer ..... F 15
587 Hermon ..... B 14
2,470 Highland Falls ... B 3
1,090 Hillburn, Rockland ..... B 3
627 Hilton ..... F 6
544 Hobart ..... I 15
337 Holland Patent .. F 14
1,679 Holley ..... F 5
2,695 Homer ..... H 11
1,169 Honeoye Falls .... G 7
5,532 Hoosick Falls .... G 19
13,617 Hornell ..... I 7
1,778 Horseheads ..... I 9
11,417 Hudson ..... I 18
5,189 Hudson Falls, Washington .. F 19
408 Hunter ..... I 17
6,588 Ilion ..... G 14
693 Interlaken, Seneca ..... G 9
2,319 Irvington ..... B 4
14,802 Ithaca ..... H 10
31,297 Jamestown ..... I 2
10,447 Johnstown ..... F 17
978 Jordan, Onondaga G 11
1,835 Keeseville ..... B 19
1,020 Kenmore, Erie .... G 3
698 Kinderhook ..... H 18
25,908 Kingston ..... J 17
14,549 Lackawanna, Erie ..... G 3
443 Lacona ..... E 11
632 Lake George ... E 19
1,682 Lake Placid .... B 18
564 Lakewood ..... I 2
4,364 Lancaster ..... G 4
1,958 Larchmont, Westchester ..... B 4
1,299 La Salle ..... F 3
242 Laurens ..... H 14
1,189 Lawrence, Nassau ..... C 5
3,771 Leroy ..... G 6
3,775 Lestershire ..... J 12
713 Lewiston ..... F 2
2,072 Liberty ..... J 16
866 Lima ..... G 7
684 Limestone ..... I 4
329 Lisle ..... I 12
12,273 Little Falls ..... F 15
1,368 Little Valley ..... I 3
1,388 Liverpool ..... F 11
823 Livonia Station .. G 7
17,970 Lockport ..... F 4
2,940 Lowville ..... D 13
647 Lyndonville ..... F 4
4,460 Lyons ..... F 9
759 Lyons Falls ..... E 13
931 McGrawville .... H 11
536 Macedon ..... F 8
309 Madison, Madison G 13
6,467 Malone ..... A 17
5,699 Mamaroneck ..... C 5
881 Manchester, Ontario ..... G 8
1,314 Manlius ..... G 12
330 Mannsville ..... E 11
1,079 Marathon ..... H 12
917 Marcellus, Onondaga .... G 11
669 Margaretville .... I 15
920 Marlboro ..... K 17
2,951 Massena ..... A 15
6,727 Matteawan ..... A 4
590 Mayfield ..... F 17
1,122 Mayville ..... I 1
6,634 Mechanicville .... G 18
5,683 Medina ..... F 4
326 Meridian, Cayuga G 10
1,233 Mexico ..... E 11
1,114 Middleburg ..... H 15
1,530 Middleport ..... F 4
15,313 Middletown ..... A 2
625 Middleville ..... F 15
511 Milford ..... H 14
1,136 Millbrook ..... J 19
858 Millerton ..... J 19
1,981 Mineola ..... C 4
2,079 Mohawk ..... G 14
1,195 Monroe, Orange ... A 2
941 Montgomery ..... A 2
1,941 Monticello ..... K 15
1,208 Montour Falls .... I 9
560 Mooers ..... A 19
1,324 Moravia ..... H 11
535 Morris ..... H 14
540 Morristown ..... B 13
500 Morrisville ..... G 13
304 Moscow.....
2,802 Mt. Kisco ..... B 5
2 782 Mt. Morris ..... H 6
30,919 Mt. Vernon ..... C 4
1,093 Naples ..... H 7
529 Nassau, Rensselaer ..... G 19
737 Nelliston, Montgomery ..... G 16
765 Nelsonville, Putnam ..... A 4
6,227 Newark ..... F 8
925 Newark Valley ... I 11
1,114 New Berlin ..... H 13
27,805 Newburgh ..... A 3
354 Newfield ..... I 10
1,195 New Hartford .. G 14
108 New London.....
1,230 Newpaltz ..... J 17
583 Newport ..... F 15
28,867 New Rochelle ..... C 5
4,766,883 New York ..... C 4
2,331,542 Manhattan
430,980 Bronx
1,634,351 Brooklyn
85,969 Richmond
284,041 Queens
30,445 Niagara Falls ..... F 3
533 Nichols ..... J 11
1,311 North Pelham.
2,096 Northport ..... C 5
5,421 North Tarrytown, Westchester .... B 4
11,955 North Tonawanda . F 3
1,130 Northville ..... F 17
7,422 Norwich ..... H 13
1,993 Norwood ..... A 14
1,043 Nunda ..... H 6
4,619 Nyack ..... B 4
1,236 Oakfield ..... F 4
330 Odessa, Schuyler . H 9
15,933 Ogdensburg ..... A 14
465 Old Forge ..... E 15
14,743 Olean ..... I 4
8,317 Oneida ..... F 13

Pop.1910
393 Oneida Castle .... F 13
9,491 Oneonta ..... H 14
131 Oramel, Allegany .. I 5
892 Oriskany Falls ... G 13
11,480 Ossining ..... B 4
23,368 Oswego ..... E 10
676 Otego ..... H 14
548 Ovid ..... H 9
4,633 Owego ..... I 11
1,654 Oxford ..... H 13
1,224 Painted Post ..... I 8
392 Palatine Bridge .. G 16
2,268 Palmyra ..... F 8
337 Panama ..... I 1
490 Parish ..... F 11
3,824 Patchogue ..... C 7
848 Pawling ..... K 19
15,245 Peekskill ..... B 4
681 Pelham, Westchester ..... B 4
852 Pelham Manor, Westchester .... B 4
4,597 Penn Yan ..... H 8
4,388 Perry ..... G 5
1,354 Phelps ..... G 9
842 Philadelphia .... C 13
1,813 Philmont ..... I 19
1,642 Phœnix ..... F 11
1,380 Piermont, Rockland ..... B 3
422 Pike ..... H 5
417 Pine Hill ..... I 16
1,205 Pittsford ..... F 7
11,138 Plattsburg ..... A 19
427 Pleasant Valley .. J 18
2,207 Pleasantville, Westchester .... B 4
332 Poland ..... F 15
1,085 Port Byron ..... F 10
12,809 Port Chester ..... C 5
437 Port Dickinson, Broome ..... I 12
2,266 Port Henry ..... C 19
9,564 Port Jervis ..... B 1
764 Port Leyden ..... E 13
758 Portville ..... I 5
4,036 Potsdam ..... B 15
27,936 Poughkeepsie ... J 18
684 Prattsburg ..... H 8
278 Prospect ..... F 14
1,788 Pulaski ..... E 11
1,298 Randolph ..... I 3
457 Red Creek ..... F 9
960 Red Hook ..... J 18
421 Remsen ..... F 14
10,711 Rensselaer ..... H 19
1,548 Rhinebeck ..... J 18
451 Richburg ..... I 5
1,503 Richfield Sp'gs .. G 14
599 Richmondville ... H 16
307 Richville ..... B 14
745 Rifton ..... J 18
218,149 Rochester ..... F 6
3,667 Rockville Center .. D 5
20,497 Rome ..... F 13
1,125 Rosendale ..... J 17
1,638 Rouses Point .... A 19
463 Rushville ..... G 8
3,964 Rye ..... C 4
868 Sackett Harbor .. D 11
3,408 Sag Harbor ..... C 9
5,792 Salamanca ..... I 4
1,250 Salem ..... F 19
617 Sandy Creek .... E 11
4,983 Saranac Lake .... C 18
12,693 Saratoga Sp'gs ... F 18
3,929 Saugerties ..... I 18
521 Savannah ..... F 9
587 Savona ..... I 8
765 Schaghticoke .... G 19
72,826 Schenectady ..... G 18
576 Schenevus ..... H 15
996 Schoharie ..... H 17
1,614 Schuylerville .... F 19
2,957 Scotia.....
1,694 Sea Cliff, Nassau . C 5
6,588 Seneca Falls ..... G 9
458 Sharon Springs .. G 15
960 Sherburne ..... H 13
836 Sherman ..... I 1
423 Sherman Park.....
1,112 Shortsville ..... G 8
2,507 Sidney ..... I 13
2,512 Silver Creek ..... H 2
974 Silver Springs .... H 6
542 Sinclairville ..... I 2
1,615 Skaneateles ..... G 10
1,257 Sloan .....
257 Smyrna ..... H 13
5,139 Solvay, Onondaga G 11 (P.O.Syracuse)
2,509 Southampton ..... C 9
2,247 South Glens Falls, Saratoga ..... F 18
2,068 South Nyack, Rockland ..... B 3 (P.O.Nyack)
569 Spencer ..... I 10
1,000 Spencerport ..... F 6
2,353 Spring Valley .... B 3
2,246 Springville ..... H 3
2,536 St. Johnsville .... G 16
973 Stamford ..... H 15
1,004 Stillwater ..... F 19
2,663 Suffern ..... B 3
169 Sylvan Beach.....
137,249 Syracuse ..... G 11
660 Tannersville, Greene ..... I 17
5,600 Tarrytown ..... B 4
932 Theresa, Jefferson C 12
2,475 Ticonderoga ..... D 19
1,034 Tivoli ..... I 18
8,206 Tonawanda ..... F 3
289 Trenton.....
76,813 Troy ..... G 19
1,188 Trumansburg .... H 9
2,722 Tuckahoe, Westchester ..... B 4
551 Tully ..... G 11
3,067 Tupper Lake .... C 17
349 Turin ..... E 13
1,009 Unadilla ..... I 13
1,544 Union ..... I 11
798 Union Springs ... G 10
351 Unionville ..... B 1
591 Upper Nyack, Rockland ..... B 3 (P.O.Nyack)
74,419 Utica ..... F 14
1,219 Valatie, Columbia ..... I 19
835 Valley Falls, Rensselaer .... G 19
476 Van Etten ..... I 10
451 Vernon ..... F 13
881 Victor ..... G 7
748 Victory Mills, Saratoga ..... F 18
533 Voorheesville .... H 18
731 Waddington ..... A 14
4,004 Walden ..... K 17
3,103 Walton ..... I 14
212 Wampsville .....
3,195 Wappingers Falls. A 4
3,206 Warsaw ..... G 5
2,318 Warwick ..... B 2
631 Washingtonville, Orange ..... A 2
3,245 Waterford ..... G 19

NEW YORK—Continued

Pop.1910
3,931 Waterloo ..... G 9
26,730 Watertown ..... D 12
1,410 Waterville ..... G 13
15,074 Watervliet ..... G 18
2,817 Watkins ..... H 9
4,855 Waverly ..... J 10
1,392 Wayland ..... H 7
1,032 Webster ..... F 7
1,344 Weedsport ..... F 10
432 Wellsburg ..... J 10
4,382 Wellsville ..... I 6
1,393 West Carthage.....
2,985 Westfield ..... H 1
2,369 W. Haverstraw, Rockland ..... B 3
692 Westpont ..... C 19
530 West Salamanca, Cattaraugus .... I 3
726 West Winfield, Herkimer ..... F 15
4,917 Whitehall ..... E 19
15,949 White Plains ..... B 5
2,375 Whitesboro, Oneida ..... F 13
744 Whitney Point .. I 12
1105 Williamsville .... G 3
655 Wilson ..... F 3
637 Windsor ..... I 13
1,216 Wolcott ..... F 9
316 Woodhull ..... J 7
478 Wurtsboro ..... K 16
79,803 Yonkers ..... C 4
691 Yorkville, Oneida ..... F 13
556 Youngstown ..... F 2

NORTH CAROLINA. Pop., 2,206,287

COUNTIES

28,712 Alamance ..... B 7
11,592 Alexander ..... C 3
7,745 Alleghany ..... B 3
25,465 Anson ..... E 5
19,074 Ashe ..... B 2
..... Avery ..... B 2
30,877 Beaufort ..... C 12
23,039 Bertie ..... B 11
18,006 Bladen ..... E 8
14,432 Brunswick ..... F 9
49,798 Buncombe ..... G 5
21,408 Burke ..... C 2
26,240 Cabarrus ..... D 4
20,579 Caldwell ..... C 2
5,640 Camden ..... B 13
13,776 Carteret ..... E 12
14,858 Caswell ..... B 7
27,918 Catawba ..... C 3
22,635 Chatham ..... C 7
14,136 Cherokee ..... H 2
11,303 Chowan ..... B 12
3,909 Clay ..... H 3
29,494 Cleveland ..... D 2
28,020 Columbus ..... F 8
25,594 Craven ..... D 11
35,284 Cumberland ..... D 7
7,693 Currituck ..... B 13
4,841 Dare ..... C 14
29,404 Davidson ..... C 5
13,394 Davie ..... C 4
25,442 Duplin ..... E 10
35,276 Durham ..... B 8
32,010 Edgecombe ..... C 10
47,311 Forsyth ..... B 5
24,692 Franklin ..... B 9
37,063 Gaston ..... D 3
10,455 Gates ..... B 12
4,749 Graham ..... G 3
25,102 Granville ..... B 8
13,083 Greene ..... D 10
60,497 Guilford ..... B 6
37,646 Halifax ..... B 10
22,174 Harnett ..... D 8
21,020 Haywood ..... G 4
16,262 Henderson ..... H 5
15,436 Hertford ..... B 12
..... Hoke ..... D 7
8,840 Hyde ..... C 13
34,315 Iredell ..... C 4
12,998 Jackson ..... H 4
41,401 Johnston ..... C 9
8,721 Jones ..... E 11
11,376 Lee ..... D 7
22,769 Lenoir ..... D 10
17,132 Lincoln ..... D 3
13,538 McDowell ..... G 6
12,191 Macon ..... H 3
20,132 Madison ..... F 5
17,797 Martin ..... C 11
67,031 Mecklenburg ..... D 4
17,245 Mitchell ..... F 6
14,967 Montgomery ..... D 6
17,010 Moore ..... D 7
33,727 Nash ..... C 10
32,037 New Hanover .. F 10
22,323 Northampton... B 11
14,125 Onslow ..... E 11
15,064 Orange ..... B 7
9,966 Pamlico ..... D 12
16,693 Pasquotank ..... B 13
15,471 Pender ..... E 10
11,054 Perquimans ..... B 13
17,356 Person ..... B 7
36,340 Pitt ..... C 11
7,640 Polk ..... H 6
29,491 Randolph ..... C 6
19,673 Richmond ..... D 6
51,945 Robeson ..... E 7
36,442 Rockingham ..... B 6
37,521 Rowan ..... C 4
28,385 Rutherford ..... D 2
29,982 Sampson ..... E 9
15,363 Scotland ..... E 6
19,909 Stanly ..... D 5
20,151 Stokes ..... B 5
29,705 Surry ..... B 4
10,403 Swain ..... G 3
7,191 Transylvania ..... H 5
5,219 Tyrrell ..... C 13
33,277 Union ..... E 4
19,425 Vance ..... B 9
63,229 Wake ..... C 8
20,266 Warren ..... B 9
11,062 Washington ..... C 12
13,556 Watauga ..... B 2
35,698 Wayne ..... D 9
30,282 Wilkes ..... B 3
28,269 Wilson ..... C 10
15,428 Yadkin ..... B 4
12,072 Yancey ..... G 6

Incorporated Cities, Towns, Villages, Etc.

159 Abbotsburg ..... F 8
794 Aberdeen ..... D 7
283 Advance ..... C 4
924 Ahoskie ..... B 12
2,116 Albemarle ..... D 5
118 Alexander, Buncombe ..... G 5
110 Alexis ..... D 3
98 Almond, Swain .... G 3
936 Andrews ..... H 3
221 Angier ..... D 8
486 Ansonville ..... D 5
681 Apex ..... C 8
145 Archdale ..... C 6
151 Arden ..... G 5
1,865 Ashboro ..... C 6
18,762 Asheville ..... G 5
524 Atlantic ..... E 13
543 Aulander ..... B 11
440 Aurora ..... D 12
77 Autryville ..... D 9
990 Ayden ..... D 11
195 Balleys, Nash ..... C 10
416 Bakersville ..... F 6
283 Bath ..... D 12
211 Battleboro ..... B 10
370 Bayboro ..... D 12
56 Beargrass, Martin. C 11
2,483 Beaufort ..... E 12
2,863 Belhaven ..... C 12
1,176 Belmont ..... D 3
800 Benson ..... D 9
1,529 Bessemer City .... D 3
469 Bethel ..... C 11
162 Biglick, Stanley ... D 5
173 Biltmore, Buncombe ..... G 5
265 Biscoe ..... D 6
219 Blackcreek ..... C 10
311 Black Mountain, Buncombe ..... G 5
276 Bladenboro ..... E 8
261 Blowing Rock .... B 2
796 Boardman ..... F 8
85 Bonsal ..... C 8
179 Boone ..... B 2
282 Boonville ..... B 4
209 Bostic ..... D 2
919 Brevard ..... H 2
50 Bridgersville, Wilson ..... C 10
348 Bridgeton ..... D 11
149 Broadway ..... D 7
725 Brookford, Catawba ..... C 3
612 Bryson City ..... G 3
66 Buies, Robeson ... E 7
249 Buies Creek, Harnett ..... D 8
956 Burgaw ..... E 10
4,808 Burlington ..... B 7
422 Burnsville ..... F 6
259 Cameron ..... D 7
160 Candor ..... D 6
1,393 Canton, Haywood . G 4
1,892 Caroleen ..... D 2
863 Carthage ..... D 7
383 Cary ..... C 8
219 Castalia ..... B 10
222 Catawba, Catawba C 3
222 Cedar Falls ..... C 6
323 Cerrogordo ..... F 8
1,242 Chadbourn ..... F 8
1,149 Chapel Hill ..... C 7
34,014 Charlotte ..... D 4
76 Cherry ..... C 13
1,153 Cherryville ..... D 3
852 China Grove ..... C 4
127 Chocowinity ..... C 11
297 Claremont ..... C 3
147 Clarendon ..... F 8
276 Clarkton, Bladen . E 8
1,441 Clayton ..... C 9
426 Cleveland ..... C 4

1,101 Clinton ..... E 9
344 Clyde, Haywood .. G 4
169 Coates, Harnett ... D 8
189 Colerain ..... B 12
80 Collettsville ..... C 2
848 Columbia ..... C 13
122 Columbus ..... H 6
8 715 Concord ..... D 4
158 Conetoe ..... C 10
421 Conover ..... C 3
246 Contentnea, Greene ..... D 10
833 Cornelius, Mecklenburg .... D 4
74 Council ..... E 9
308 Cove City, Craven D 11
324 Creedmoor ..... B 8
329 Creswell ..... C 13
289 Cronly ..... F 9
175 Crouse ..... D 3
301 Cumberland ..... E 8
1,065 Dallas ..... D 3
1,056 Davidson ..... D 4
320 Denton ..... C 5
282 Denver ..... C 3
277 Dillsboro ..... H 4
360 Dobson ..... B 4
737 Dover ..... D 11
164 Dudley, Wayne ... D 9
1,823 Dunn ..... D 8
18,241 Durham ..... C 8
522 East Bend ..... B 4
383 East Kings Mountain, Gaston ..... D 3
577 East Laurinburg, Scotland ..... E 6
881 East Lumberton, Robeson ..... E 7
1,729 East Spencer, Rowan ..... C 4
2,789 Edenton ..... C 12
171 Edward ..... D 12
8,412 Elizabeth City ... B 13
117 Elizabethtown .... E 8
886 Elkin ..... B 4
377 Elk Park ..... F 6
293 Ellenboro ..... D 2
590 Elm City ..... C 10
200 Elon College ..... B 7
1,167 Enfield ..... B 10
81 Enochville ..... C 4
162 Eureka, Wayne ... D 9
146 Everetts ..... C 11
248 Evergreen, Columbus ..... F 8
441 Fairbluff ..... F 8
730 Fairmont, Robeson ..... E 7
519 Faison ..... D 9
132 Falkland, Pitt ... C 11
816 Farmville ..... C 10
7,045 Fayetteville ..... E 8
1,592 Forest City ..... D 2
137 Forestville ..... C 9
189 Fountain, Pitt ... C 11
329 Four Oaks ..... D 9
379 Franklin ..... H 3
809 Franklinton ..... B 8
951 Fremont ..... D 10
127 Fuquay Springs, Wake ..... C 8
284 Garner ..... C 8
169 Garysburg ..... B 10
5,759 Gastonia ..... D 3
203 Gatesville ..... B 12
154 Germanton ..... B 5
1,162 Gibsonville ..... B 7
308 Glen Alpine ..... C 2
119 Glenwood ..... G 6
102 Godwin ..... D 8
304 Gold Hill ..... D 5
126 Gold Point, Martin ..... C 11
6,107 Goldsboro ..... D 10

NORTH CAROLINA—Continued

Pop.1910
240 Goldston, Chatham C 7
2,504 Graham ..... C 6
381 Granite Falls ..... C 3
363 Granite Quarry, Rowan ..... C 4
15,895 Greensboro ..... B 6
4,101 Greenville ..... C 11
291 Grifton ..... D 11
330 Grimesland, Pitt . C 11
209 Grover ..... D 3
314 Halifax ..... B 10
452 Hamilton ..... C 11
2,173 Hamlet ..... E 6
230 Hardin Mills, Gaston ..... D 3
48 Harrellsville ..... B 12
162 Haywood, Chatham ..... C 7
98 Hayesville ..... H 3
428 Hazlewood, Haywood ..... G 4
4,503 Henderson ..... B 9
2,818 Hendersonville ... H 5
1,856 Henrietta ..... D 2
1,841 Hertford ..... B 12
3,716 Hickory ..... C 3
487 Highlands ..... H 4
9,525 High Point ..... C 6
140 Hildebran ..... C 2
857 Hillsboro ..... B 7
165 Hobgood ..... B 11
175 Hoffman ..... E 6
261 Holly Springs ..... C 8
204 Hookerton ..... D 10
964 Hope Mills ..... E 8
443 Hot Springs ..... G 4
411 Hudson ..... C 3
591 Huntersville ..... D 4
398 Icemorlee, Union .. E 4
154 Indian Trail ..... D 4
124 Ingold, Sampson... E 9
527 Jackson ..... B 11
505 Jacksonville ..... E 11
398 Jamesville ..... C 12
60 Jason, Greene ... D 10
184 Jefferson ..... B 3
799 Jonesboro ..... D 7
85 Keelsville, Pitt ... C 11
316 Kelford ..... B 11
270 Kenansville ..... E 9
726 Kenly ..... C 9
1,128 Kernersville ..... B 5
170 Keyser ..... D 6
2,218 Kings Mountain .. D 3
6,995 Kinston ..... D 11
242 Kittrell ..... B 9
1,007 LaGrange ..... D 10
203 Lasker ..... B 11
297 Lattimore, Cleveland ..... D 2
2,322 Laurinburg ..... E 7
1,127 Leaksville ..... B 6
153 Leicester ..... G 5
3,364 Lenoir ..... C 2
279 Lewara, Richmond ..... D 6
262 Lewiston ..... B 11
4,163 Lexington ..... C 5
474 Liberty ..... C 6
386 Lilesville ..... D 6
380 Lillington ..... D 8
2,413 Lincolnton ..... D 3
1,152 Littleton ..... B 10
243 Long View, Catawba ..... C 3
1,775 Louisburg ..... B 9
876 Lowell, Gaston ... D 3
266 Lucama ..... C 9
165 Lumber Bridge ... E 7
2,230 Lumberton ..... E 8
983 McAdenville ..... D 4
186 McFarlan ..... E 5
189 Macon ..... B 9
1,033 Madison ..... B 6
653 Magnolia ..... E 10
664 Maiden ..... C 3
220 Manly, Moore .... D 7
408 Manteo ..... C 14
52 Mapleton ..... B 12
107 Margaretsville ... B 11
1,519 Marion ..... C 2
225 Marlboro, Pitt ... C 11
802 Marshall ..... G 5
301 Mars Hill ..... G 5
499 Marshville ..... E 5
396 Matthews ..... D 4
1,321 Maxton ..... E 7
874 Mayodan ..... B 5
345 Maysville ..... E 11
693 Mebane ..... B 7
769 Merry Oaks ..... C 7
74 Micro, Johnston ... C 9
117 Middleburg ..... B 9
467 Middlesex, Nash .. C 10
419 Milton ..... B 7
86 Mineral Springs, Union ..... E 4
194 Mint Hill, Mecklenburg ..... D 4
1,063 Mocksville ..... C 4
100 Moncure ..... C 7
4,082 Montoe ..... E 4
254 Montezuma, Mitchell ..... F 6
198 Mooresboro, Cleveland ..... D 2
3,400 Mooresville ..... C 4
2,039 Morehead City ... E 12
2,712 Morganton ..... C 2
151 Morrisville ..... C 8
261 Mortimer, Caldwell ..... C 2
498 Morven ..... E 5
347 Mountain Island, Gaston ..... D 3
3,844 Mt. Airy ..... B 4
723 Mt. Gilead ..... D 6
526 Mt. Holly ..... D 4
1,071 Mt. Olive ..... D 9
753 Mt. Pleasant ..... D 5
418 Mt. Tabor, Columbus ..... F 8
809 Murfreesboro .... B 11
977 Murphy ..... H 2
750 Nashville ..... C 9
160 Nebo, McDowell .. G 6
9,961 Newbern ..... D 11
95 New Hill, Wake ..... C 8
312 New London ..... D 5
321 Newport ..... E 12
2,316 Newton ..... C 3
73 Newton Grove .... D 9
1,902 North Wilkesboro B 3
928 Norwood ..... D 5
251 Oak City ..... C 11
778 Old Fort ..... G 6
94 Ore Hill ..... C 7
645 Oriental ..... D 12
3,018 Oxford ..... B 8
154 Pactolus ..... B 11
94 Palmyra ..... B 11
324 Pantego, Beaufort ..... C 12
67 Parkersburg ..... E 9
219 Parkton ..... E 8
272 Parmele ..... C 11
86 Patterson, Caldwell ..... C 2
232 Peachland ..... E 5

Pop.1910
628 Pee Dee, Richmond .... D 6
258 Pembroke ..... E 7
62 Pendleton ..... B 11
210 Pikeville ..... D 10
652 Pilot Mountain .. B 5
92 Pine Bluff ..... D 6
394 Pine Level ..... D 9
211 Pinetops ..... C 10
412 Pinetown ..... C 12
688 Pineville ..... D 4
58 Pink Hill ..... D 10
502 Pittsboro ..... C 7
2,165 Plymouth ..... C 12
115 Point Caswell ..... F 9
287 Polkton ..... E 5
227 Polloksville ..... E 11
75 Powellsville ..... B 12
354 Princeton ..... D 9
627 Princeville ..... F 4
580 Raeford ..... D 7
19,218 Raleigh ..... C 9
1,022 Ramseur ..... C 6
1,950 Randleman ..... C 6
1,089 Red Springs ..... E 7
4,828 Reidsville ..... B 6
179 Rennert ..... E 8
370 Rhodhiss, Caldwell ..... C 2
210 Richfield ..... D 5
445 Richlands ..... E 11
367 Rich Square ..... B 11
147 Ringwood ..... B 10
1,670 Roanoke Rapids . B 10
122 Robbinsville ..... H 3
422 Roberdell ..... E 6
616 Robersonville, Martin ..... C 11
2,155 Rockingham ..... E 6
8,051 Rocky Mount ..... C 10
480 Rocky Mount Mills, Nash ..... C 10
170 Rolesville, Wake .. C 8
819 Roper ..... C 12
183 Roseboro, Sampson ..... E 9
364 Rose Hill ..... E 10
145 Rosman ..... H 5
787 Rowland ..... F 7
1,425 Roxboro ..... B 8
491 Roxobel ..... B 11
437 Royall Cotton Mills, Wake ..... C 8
1,062 Rutherfordton .... D 1
7,153 Salisbury ..... C 4
235 Saluda ..... H 6
2,282 Sanford ..... D 7
136 Saratoga ..... C 10
1,726 Scotland Neck ... B 11
280 Seaboard, Northampton .. B 11
1,331 Selma ..... D 9
139 Shallotte ..... G 9
121 Sharpsburg ..... C 10
3,127 Shelby ..... D 3
308 Shore ..... B 4
895 Siler City ..... C 7
1,347 Smithfield ..... D 9
450 Snowhill ..... D 10
238 South Biltmore, Buncombe ..... G 5
202 South Wadesboro, Anson ..... E 5
542 Southern Pines .. D 7
1,484 Southport ..... G 9
199 Sparta ..... B 3
1,915 Spencer ..... C 5
1,246 Springhope ..... C 9
419 St. Paul ..... E 8
321 Stanley ..... D 3
204 Stantonsburg, Wilson ..... C 10
239 Star ..... D 6
4,599 Statesville ..... C 3
159 Stokesdale ..... B 6
404 Stoneville, Rockingham ... B 6
161 Stonewall, Pamlico ..... D 12
82 Stout ..... E 4
305 Stovall ..... B 8
185 Swanquarter .... D 13
390 Swansboro ..... E 11
698 Sylva, Jackson ... H 4
4,129 Tarboro ..... C 10
662 Taylorsville ..... C 3
154 Teacheys ..... E 10
3,877 Thomasville ..... D 5
269 Tillery ..... B 10
331 Trenton ..... D 11
332 Trinity, Randolph ..... C 6
1,055 Troy ..... D 6
700 Tryon ..... H 6
139 Union ..... B 11
155 Union Mill, Rutherford ..... D 2
392 Vanceboro ..... D 11
296 Vandemere ..... D 12
273 Vass ..... D 7
420 Vaughan ..... B 10
185 Waco ..... D 3
2,376 Wadesboro ..... E 5
287 Wakefield ..... C 9
1,443 Wake Forest ..... C 9
444 Wallace ..... E 10
215 Walnut ..... G 5
480 Walnut Cove ..... B 5
127 Walstonburg, Greene ..... D 10
807 Warrenton ..... B 9
723 Warsaw ..... E 9
6,211 Washington ..... C 12
602 Waxhaw ..... B 4
2,008 Waynesville ..... G 5
442 Weaverville ..... G 5
1,999 Weldon ..... B 10
846 West Hickory, Catawba ..... C 3 (P.O.Hickory)
231 West Lumberton, Robeson ..... E 7
755 Whitakers ..... B 10
179 Whitehall ..... F 9
1,368 Whiteville ..... F 8
216 Whittier ..... G 3
45 Wilbank, Wilson . C 10
799 Wilkesboro ..... B 3
53 Williams, Yadkin . B 4
1,574 Williamston ..... C 11
25,748 Wilmington ..... F 10
6,717 Wilson ..... C 10
684 Windsor ..... B 12
289 Winfall ..... B 13
22,700 Winston-Salem ... B 5
484 Winterville ..... D 11
624 Winton ..... B 12
312 Woodland, Northampton .. B 11
187 Woodleaf ..... C 4
393 Worthville, Randolph ..... E 6
54 Wrightsville Beach, New Hanover . F 10
130 Yadkin College .... C 5
432 Yadkinville ..... B 4
338 Yanceyville ..... B 7
431 Youngsville, Franklin ..... B 9
483 Zebulon, Wake.

NORTH DAKOTA. Pop., 577,056

COUNTIES

Pop.1910

5,407 Adams ....G 4
18,066 Barnes....F 13
12,681 Benson ....D 11
10,186 Billings ....F 2
17,295 Bottineau ....B 8
4,668 Bowman ....G 2
9,064 Burke ....B 5
13,087 Burleigh ....F 8
33,935 Cass ....E 15
15,659 Cavalier ....B 12
9,839 Dickey ....G 12
6,015 Divide ....B 2
5,302 Dunn ....E 4
4,800 Eddy ....D 12
9,796 Emmons ....G 9
5,313 Foster ....E 12
27,888 Grand Forks ....C 14
6,274 Griggs ....E 13
6,557 Hettinger ....G 4
5,962 Kidder ....F 10
10,724 Lamoure ....G 12
6,168 Logan ....G 10
17,627 McHenry ....C 8
7,251 McIntosh ....G 10
5,720 McKenzie ....D 2

Pop.1910

14,496 McLean ....D 7
4,747 Mercer ....E 6
25,289 Morton ....F 7
8,491 Mountrail ....C 4
10,140 Nelson ....D 13
3,577 Oliver ....E 7
14,749 Pembina ....B 14
9,740 Pierce ....C 9
15,199 Ramsey ....C 12
10,345 Ransom ....G 14
7,840 Renville ....B 6
19,659 Richland ....G 15
9,558 Rolette ....B 10
9,202 Sargent ....G 14
8,103 Sheridan ....D 9
12,504 Stark ....F 4
7,616 Steele ....E 14
18,189 Stutsman ....E 11
8,963 Towner ....B 11
12,545 Traill ....E 15
19,491 Walsh ....C 14
25,281 Ward ....C 6
11,814 Wells ....D 10
14,234 Williams ....C 2

Incorporated Cities, Towns, Villages, Etc.

299 Abercrombie ....G 16
338 Adams ....C 14
320 Ambrose ....B 2
669 Anamoose ....D 9
654 Aneta ....D 14
342 Antler ....B 7
271 Ardoch ....C 15
682 Ashley ....G 11
399 Balfour ....D 9
120 Bartlett ....C 13
202 Barton ....C 10
328 Bathgate ....B 15
1,003 Beach ....F 2
137 Berlin ....G 12
454 Berthold ....C 6
275 Binford ....E 12
444 Bisbee ....B 11
5,443 Bismarck ....F 8
1,301 Bottineau ....B 8
651 Bowbells ....B 5
302 Bowdon ....E 10
481 Bowman ....G 3
203 Brinsmade ....C 11
186 Brocket ....C 13
241 Buffalo ....F 14
1,332 Cando ....C 11
115 Canton, Pembina ....B 14
257 Carpio ....C 7
1,217 Carrington ....E 12
1,553 Casselton ....F 15
225 Cathay ....E 11
652 Cavalier ....B 14
175 Cayuga ....G 15
457 Churchs Ferry ....C 11
418 Cogswell ....G 14
225 Columbus ....B 4
184 Conway ....C 14
1,019 Cooperstown ....E 13
539 Courtenay ....E 12
279 Crary ....C 12
206 Crosby ....B 3
376 Crystal ....B 14
226 Davenport ....F 16
265 Dazey ....E 13
150 Deering ....C 8
5,157 Devils Lake ....C 12
187 Dickey ....G 13
3,678 Dickinson ....F 4
320 Dogden ....D 8
297 Donnybrook ....C 6
171 Douglas ....D 7
348 Drake ....D 9
587 Drayton ....B 15
478 Dunseith ....B 9
84 Eckman, Bottineau ....B 8
749 Edgeley ....G 12
300 Edinburg ....C 14
344 Edmore ....C 13
266 Egeland ....B 6
1,389 Ellendale ....G 12
1,540 Enderlin ....F 14
353 Esmond ....C 10
140 Fairdale, Walsh ....C 14
387 Fairmount ....H 17
14,331 Fargo ....F 16
713 Fessenden ....D 10
516 Finley ....D 14
301 Flaxton ....B 4
221 Forbes ....H 12
233 Forest River ....C 15
352 Forman ....G 14
206 Fullerton ....G 13
119 Gardena, Bottineau ....B 8
406 Garrison ....D 7
268 Glenburn ....C 7
921 Glenullin ....F 6
410 Goodrich ....E 9
2,229 Grafton ....C 15
12,478 Grand Forks ....D 16
455 Granville ....C 8
191 Great Bend ....G 16
183 Hague ....G 10
213 Hamilton ....B 15
1,503 Hankinson ....H 16
340 Hannahford ....E 13
1,443 Harvey ....D 10
666 Hatton ....D 15
387 Havana ....H 14
597 Hebron ....F 6
766 Hettinger ....H 4
1,237 Hillsboro ....E 16
175 Hoople ....C 14
909 Hope ....E 14
365 Hunter ....E 15
353 Inkster ....C 12
4,358 Jamestown ....F 11
1,437 Kenmare ....B 5
456 Kensal ....E 12
108 Kermit ....B 3
330 Knox ....C 10
181 Kramer ....B 8
645 Kulm ....G 12
1,023 Lakota ....D 13
929 Lamoure ....G 13
1,214 Langdon ....B 12

341 Lankin, Walsh ....C 14
456 Lansford ....C 7
1,224 Larimore ....D 14
682 Leeds ....C 11
182 Lehr ....G 11
1,019 Lidgerwood ....H 15
644 Linton ....G 9
1,758 Lisbon ....G 14
484 Litchville ....F 13
109 Ludden ....H 13
517 McClusky ....D 8
398 McHenry ....D 12
310 McVille ....D 13
374 Maddock ....D 10
3,873 Mandan ....F 8
207 Mapleton ....F 16
790 Marmarth ....G 2
285 Max ....B 7
240 Maxbass ....B 7
1,070 Mayville ....E 15
343 Medina ....F 11
78 Merricourt ....G 12
449 Michigan ....C 14
641 Milnor ....G 15
410 Milton ....B 13
510 Minnewaukon ....C 11
6,188 Minot ....C 7
701 Minto ....C 15
493 Mohall ....B 6
238 Monango ....G 12
98 Mylo, Rolette ....B 10
528 Neche ....B 14
120 Nekoma, Cavalier B 12
621 New Salem ....F 7
157 Niagara ....B 7
218 Nome ....F 14
153 Noonan ....B 3
432 North Minot, Ward ....C 6
769 Northwood ....D 14
1,499 Oakes ....G 13
332 Omemee ....B 9
253 Osnabrock ....B 13
182 Overly, Bottineau ....B 8
479 Page ....E 15
177 Palermo ....C 5
1,008 Park River ....C 14
717 Pembina ....B 15
221 Perth ....B 11
353 Petersburg ....C 14
312 Pisek ....C 14
224 Plaza ....C 6
491 Portal ....B 4
561 Portland ....E 15
436 Ray ....C 3
198 Reeder ....G 4
412 Reynolds ....D 15
647 Richardton ....F 5
194 Rock Lake ....B 11
408 Rolette ....B 10
587 Rolla ....B 10
1,630 Rugby ....C 9
141 Ruso ....D 8
161 Russell, Bottineau B 8
224 Rutland ....H 14
338 Ryder ....D 6
390 Sanborn ....F 13
346 Sarles ....B 12
327 Sawyer ....C 7
214 Scranton, Bowman ....C 2
304 Sharon ....D 14
358 Sheldon ....F 15
328 Sherwood ....B 7
86 Sims ....F 7
267 Souris ....B 8
424 St. John ....B 10
513 St. Thomas ....B 15
518 Stanley ....C 5
246 Starkweather ....C 12
500 Steele ....F 10
273 Strasburg ....G 9
276 Sykeston ....E 11
105 Tagus ....C 6
105 Thorne ....B 10
203 Tioga ....C 4
250 Tolley ....B 6
209 Toina ....D 13
452 Tower City ....F 14
691 Towner ....C 8
422 Underwood ....E 8
296 Upham, McHenry C 8
4,606 Valley City ....F 14
837 Velva ....D 8
235 Verona ....G 13
2,467 Wahpeton ....G 17
592 Walhalla ....B 13
657 Washburn ....E 8
592 Westhope ....B 7
264 White Earth ....C 4
3,124 Williston ....C 3
623 Willow City ....B 9
437 Wilton ....E 8
571 Wimbledon ....E 13
432 Wishek ....G 10
439 Wyndmere ....G 15
193 Zeeland ....H 10

OHIO. Population, 4,767,121

COUNTIES

24,755 Adams ....G 6
56,580 Allen ....C 4
22,975 Ashland ....C 8
59,547 Ashtabula ....A 11
47,798 Athens ....F 8
31,246 Auglaize ....C 4
76,856 Belmont ....D 10
24,832 Brown ....G 5
70,271 Butler ....F 3
15,761 Carroll ....C 10
26,351 Champaign ....D 5
66,435 Clark ....E 5
29,551 Clermont ....F 4
23,680 Clinton ....F 5
76,619 Columbiana ....C 11

30,121 Coshocton ....D 9
34,036 Crawford ....C 7
637,425 Cuyahoga ....B 9
42,933 Darke ....D 3
24,498 Defiance ....B 3
27,182 Delaware ....D 6
38,327 Erie ....B 7
39,201 Fairfield ....E 7
21,744 Fayette ....E 6
221,567 Franklin ....E 6
23,914 Fulton ....A 4
25,745 Gallia ....G 8
14,670 Geauga ....B 10
29,733 Greene ....E 5
42,716 Guernsey ....D 9

OHIO—Continued

Pop.1910

460,732 Hamilton ....F 3
37,860 Hancock ....C 5
30,407 Hardin ....C 5
19,076 Harrison ....D 10
25,119 Henry ....B 4
28,711 Highland ....F 5
23,650 Hocking ....F 8
17,909 Holmes ....C 9
34,206 Huron ....B 7
30,791 Jackson ....F 7
65,423 Jefferson ....D 11
30,181 Knox ....D 8
22,927 Lake ....A 10
39,488 Lawrence ....G 8
55,590 Licking ....D 7
30,084 Logan ....D 5
76,037 Lorain ....B 8
192,728 Lucas ....A 5
19,802 Madison ....E 6
116,151 Mahoning ....B 11
33,971 Marion ....C 6
23,598 Medina ....B 9
25,594 Meigs ....F 8
27,536 Mercer ....C 3
45,047 Miami ....D 4
24,244 Monroe ....E 10
163,763 Montgomery ....E 4
16,097 Morgan ....E 9
16,815 Morrow ....C 7

Pop.1910

57,488 Muskingum ....E 9
18,601 Noble ....E 10
22,360 Ottawa ....A 6
22,730 Paulding ....B 3
35,396 Perry ....E 8
26,158 Pickaway ....E 6
15,723 Pike ....F 6
30,307 Portage ....B 10
23,834 Preble ....E 3
29,972 Putnam ....B 4
47,667 Richland ....C 7
40,069 Ross ....F 6
35,171 Sandusky ....B 6
48,463 Scioto ....G 7
42,421 Seneca ....B 6
24,663 Shelby ....D 4
122,987 Stark ....C 10
108,253 Summit ....B 9
52,766 Trumbull ....B 11
57,035 Tuscarawas ....D 9
21,871 Union ....D 6
29,119 Van Wert ....C 3
13,096 Vinton ....F 7
24,497 Warren ....F 4
45,422 Washington ....F 10
38,058 Wayne ....C 9
25,198 Williams ....A 3
46,330 Wood ....B 5
20,760 Wyandot ....C 6

Incorporated, Cities, Towns, Villages, Etc.

568 Aberdeen ....G 5
2,465 Ada ....C 5
176 Adamsville ....D 9
1,543 Addyston, Hamilton ....F 3
407 Adelphi ....F 7
570 Adena ....
69,067 Akron ....B 9
546 Albany ....F 8
414 Alexandria ....D 7
730 Alger ....C 5
15,083 Alliance ....C 10
402 Alvordton ....A 4
484 Amanda ....F 7
417 Amelia ....F 4
267 Amesville ....F 8
2,106 Amherst ....B 8
1,041 Amsterdam ....
902 Andover ....A 11
460 Anna ....D 4
656 Ansonia ....D 3
169 Antioch ....E 10
1,187 Antwerp ....E 3
400 Applecreek ....C 9
380 Arcadia ....B 5
1,361 Arcanum ....D 3
1,082 Archbold ....B 4
798 Arlington ....C 5
468 Arlington Heights, Hamilton ....F 3
240 Arnettsville (P. O. Pittsburg).
6,795 Ashland ....C 8
706 Ashley ....D 6
18,266 Ashtabula ....A 11
972 Ashville ....E 7
226 Athalia ....G 8
5,463 Athens ....F 8
719 Attica, Seneca ....B 6
883 Bainbridge ....F 6
240 Bairdstown, Wood B 5
377 Baltic ....D 9
551 Baltimore ....E 7
9,410 Barberton ....B 9
4,233 Barnesville ....D 10
506 Barnhill, Tuscarawas ....D 9
504 Basil ....E 7
1,034 Batavia ....F 4
282 Batesville ....E 10
450 Bay ....
671 Beach City ....C 10
564 Beallsville ....E 10
286 Beaver ....F 7
455 Beaverdam ....C 5
1,783 Bedford ....B 9
12,946 Bellaire ....D 11
283 Bellbrook ....E 5
889 Belle Center ....D 5
8,238 Bellefontaine ....D 5
689 Belle Valley ....E 9
5,209 Bellevue ....B 7
1,056 Beliville ....C 7
572 Belmont ....D 10
298 Belmore ....B 5
510 Beloit ....C 11
1,249 Belpre ....F 9
352 Benton Ridge ....B 5
2,609 Berea ....B 9
1,011 Bergholz ....D 11
554 Berlin Heights ....B 7
1,201 Bethel ....F 5
486 Bettsville ....B 6
720 Beverly ....E 9
682 Bexley ....
169 Blakeslee ....A 3
1,813 Blanchester ....F 4
602 Bloomdale ....B 5
185 Bloomfield ....
610 Bloomingburg ....E 6
754 Bloomville ....B 6
1,953 Bluffton ....C 5
567 Bolivar ....C 9
289 Boston ....
579 Botkins ....D 4
142 Bourneville ....F 6
514 Bowerston ....D 10
297 Bowersville ....E 5
5,222 Bowling Green ....B 5
1,844 Bradford ....D 4
890 Bradner ....B 6
690 Bratenahl ....
925 Bremen ....E 8
3,974 Bridgeport ....D 11
742 Brilliant ....D 11
341 Brink Haven ....D 8
400 Brooklyn Heights..
383 Brookside, Belmont ....D 10
1,187 Brookville ....E 4
195 Broughton ....B 3
3,641 Bryan ....B 3
1,180 Buchtel ....F 8
269 Buckeye City ....D 8
304 Buckland ....C 4
8,122 Bucyrus ....C 6
351 Burbank ....C 8
236 Burketsville ....
650 Burton ....B 10
730 Butler ....C 7
96 Butlerville, Warren ....F 4
3,156 Byesville ....E 10
1,971 Cadiz ....D 11
87 Calais ....E 10
1,430 Caldwell ....E 10
562 Caledonia ....C 6
11,327 Cambridge ....D 9
899 Camden ....E 3
6,621 Canal Dover ....D 10
978 Canal Fulton ....C 10
740 Canal Winchester ..E 7
685 Canfield ....B 11
451 Cannelville, Muskingum ....E 9
50,217 Canton ....C 10
1,349 Cardington ....D 6
2,225 Carey ....C 6

116 Carlisle ....E 4
284 Carroll ....E 7
1,730 Carrollton ....C 10
3,618 Carthage ....F 4
265 Casstown ....D 4
142 Castine ....
234 Catawba ....E 5
290 Cecil ....B 3
1,059 Cedarville ....E 5
3,493 Celina ....C 3
723 Centerburg ....D 7
143 Centerville ....
353 Centerville ....E 4
1,931 Chagrin Falls ....B 10
209 Chambersburg, Gallia ....G 8
1,542 Chardon ....A 10
270 Chatfield, Crawford ....C 7
821 Chauncey ....
541 Chesapeake ....
410 Chester Hill ....F 9
229 Chesterville ....D 7
1,930 Cheviot ....F 3
2,950 Chicago Junction, Huron ....B 7
309 Chickasaw ....D 3
14,508 Chillicothe ....F 6
364,463 Cincinnati ....F 3
6,744 Circleville ....E 7
784 Clarington ....E 11
558 Clarksburg ....F 6
425 Clarksville ....F 5
560,663 Cleveland ....B 9
2,955 Cleveland Heights.
1,423 Cleves ....F 3
239 Clifton ....E 5
305 Clinton ....C 9
222 Cloverdale ....
2,815 Clyde ....B 7
1,759 Coalgrove ....G 7
1,111 Coalton ....F 7
869 Coldwater ....C 3
379 College Corner ....E 3
1,979 College Hill ....F 3
1,582 Columbiana ....C 11
181,511 Columbus ....E 6
1,802 Columbus Grove ..B 4
234 Commercial Point .E 7
164 Congress ....C 9
8,319 Conneaut ....A 11
1,074 Continental ....B 4
741 Convoy ....C 3
370 Coolville ....F 9
1,564 Corning ....E 8
612 Cortland ....B 11
146 Corwin, Warren ....F 4
9,603 Coshocton ....D 9
1,848 Covington ....D 4
3,807 Crestline ....C 7
970 Creston ....C 9
526 Crideysville ....C 4
3,028 Crooksville, Perry E 8
295 Crown City ....G 8
609 Cumberland ....D 9
345 Custar ....B 5
4,020 Cuyahoga Falls ..B 9
699 Cygnet ....B 5
599 Dalton ....C 9
373 Danville ....D 8
233 Darbyville ....E 6
116,577 Dayton ....E 4
223 Deavertown ....E 8
187 Deersville ....D 10
7,327 Defiance ....B 4
1,082 Degraff ....D 5
9,076 Delaware ....D 7
872 Delhi, Hamilton ....F 3
373 Delliroy ....D 10
5,038 Delphos ....C 3
1,689 Delta ....A 4
4,008 Dennison ....D 10
1,515 Deshler ....B 4
235 Dexter City ....E 9
1,519 Dillonvale ....D 11
202 Donnelsville ....E 5
877 Doylestown ....C 9
1,549 Dresden ....D 9
239 Dublin ....D 6
1,109 Dunkirk ....C 5
334 Dupont ....B 4
9,179 East Cleveland ..B 10
20,387 East Liverpool ..C 11
3,537 East Palestine ....C 11
249 East View ....
4,972 East Youngtown..
3,187 Eaton ....E 3
1,072 Edgerton ....B 3
387 Edison ....C 7
678 Edon ....A 3
321 Eldorado ....E 3
129 Elgin, Van Wert ....C 3
447 Elida ....C 4
937 Elmore ....B 6
3,423 Elmwood Place ....F 3
14,825 Elyria ....B 8
509 Empire ....C 11
249 Enon ....E 5
1,953 Euclid ....A 10
292 Fairfield ....E 5
2,263 Fairport ....A 10
346 Fairview ....D 10
437 Farmersville ....E 3
915 Fayette ....A 4
370 Fayetteville ....F 5
578 Felicity ....G 4
305 Fernbank, Hamilton ....F 3
14,858 Findlay ....B 5
137 Fitchville ....B 7
376 Fletcher ....D 4
234 Florida ....B 4
868 Flushing ....D 10
1,285 Forest ....C 5
336 Fort Jennings ....C 4
1,193 Fort Recovery ....D 3
9,597 Fostoria ....B 6
734 Frankfort ....F 6

OHIO—Continued

Pop.1910

2,659 Franklin ....F 4
614 Frazeysburg ....D 8
507 Fredericksburg ....C 9
1,021 Fredericktown ....D 8
624 Freeport ....D 10
733 Freeport ....
9,939 Fremont ....B 6
294 Gahanna ....D 7
7,214 Galion ....C 7
5,560 Gallipolis ....G 8
537 Gambier ....D 8
1,001 Garrettsville ....B 10
2,496 Geneva ....A 11
817 Genoa ....B 6
1,580 Georgetown ....G 5
1,778 Germantown ....E 4
320 Gettysburg ....D 4
140 Geyer ....
1,864 Gibsonburg ....B 6
343 Gilboa ....B 5
3,736 Girard ....B 11
558 Glandorf ....B 4
1,741 Glendale ....F 3
269 Glenmont ....C 8
2,527 Glouster ....F 8
560 Gnadenhutten ....D 9
181 Gordon ....E 3
955 Grafton ....B 8
574 Grand Rapids ....B 5
489 Grandview Heights
1,394 Granville ....D 8
410 Gratis ....E 3
166 Graysville ....E 10
308 Green Camp ....C 6
4,228 Greenfield ....F 5
833 Greenspring ....B 6
6,237 Greenville ....D 3
876 Greenwich ....B 7
837 Grove City ....E 6
643 Groveport ....E 7
366 Grover ....
676 Grover Hill, Paulding ....B 3
1,019 Hamden, Vinton ..F 7
276 Hamersville ....D 5
35,279 Hamilton ....F 3
596 Hamlet ....B 4
361 Hanford ....
662 Hanging Rock ....G 7
331 Hanover ....D 8
317 Hanoverton ....C 11
239 Harpster ....C 6
286 Harrisburg ....E 6
1,368 Harrison ....F 3
364 Harrisville ....D 11
474 Harrod ....C 4
410 Hartford, Trumbull ....B 11
2,823 Hartwell, Hamilton ....F 3
359 Harveysburg ....F 4
391 Haskins ....B 5
233 Haviland ....C 3
338 Hayesville ....C 8
677 Hebron ....E 7
305 Helena ....B 6
452 Hemlock ....E 8
2,395 Hicksville ....B 3
417 Higginsport ....G 5
272 Highland ....F 5
370 Hilliard, Franklin ..E 6
4,296 Hillsboro ....F 5
422 Hiram ....B 10
1,095 Holgate ....B 4
287 Hollansburg ....D 3
786 Holloway ....
320 Holmesville ....C 9
391 Hopedale ....D 11
404 Hoytsville ....B 5
1,699 Hubbard ....B 11
1,021 Hudson ....B 10
328 Huntsville ....D 5
1,756 Huron ....B 7
221 Idlewood ....
13,147 Ironton ....G 7
100 Ithaca, Darke ....D 3
5,468 Jackson ....F 7
55 Jacksonboro, Butler ....F 3
685 Jackson Center ....D 4
1,285 Jacksonville ....F 8
1,133 Jamestown ....E 5
1,461 Jefferson ....A 11
716 Jeffersonville ....E 6
259 Jenera ....C 5
314 Jeromeville ....C 8
458 Jerry City, Wood..B 5
242 Jerusalem ....E 10
917 Jewett ....D 10
805 Johnstown ....D 7
811 Junction City ....E 8
770 Kalida ....C 4
1,017 Kelleys Island ....B 7
1,561 Kenmore ....
598 Kennedy Heights, Hamilton ....F 3
4,488 Kent ....B 10
7,185 Kenton ....C 5
149 Kettlerville, Shelby ....D 4
400 Killbuck ....C 9
277 Kimbolton ....D 10
813 Kingston ....F 6
136 Kirby ....C 6
297 Kirkersville ....
123 Kossuth ....C 4
418 Lafayette, Allen ....C 4
467 Lagrange ....B 8
528 Lakeview ....D 5
15,181 Lakewood, Cuyahoga ....B 9
13,093 Lancaster ....E 7
772 Larue ....C 6
339 Latty ....B 3
302 Laura ....D 4
457 Laurelville ....F 7
2,698 Lebanon ....F 4
828 Leesburg ....F 5
194 Leesville ....D 10
115 Leesville Cross Roads ....C 7
2,665 Leetonia ....C 11
1,773 Leipsic ....B 4
192 Leroy ....
672 Lewisburg ....E 3
291 Lewisville, Monroe ....E 10
654 Lexington ....C 8
647 Liberty Center ....B 4
30,508 Lima ....C 4
136 Limaville, Stark ..C 10
991 Linden Heights....
501 Lindsey ....B 6
512 Linndale ....
3,084 Lisbon ....C 11
331 Lithopolis ....E 7
136 Little Sandusky ....C 6
307 Lockbourne ....
166 Lockington ....D 4
3,439 Lockland ....F 3
1,015 Lodi ....B 8
4,850 Logan ....F 8
3,530 London ....E 6
28,883 Lorain ....B 8
489 Loramie ....D 4
609 Lore City ....D 10
1,804 Loudonville ....C 8
1,678 Louisville ....C 10
1,421 Loveland ....F 4
569 Lowell ....F 9

1,592 Lowellville ....B 11
287 Lower Salem, Washington ....F 10
272 Lucas ....C 8
923 Lynchburg ....F 5
408 Lyons ....A 4
1,107 McArthur ....F 8
547 McClure ....B 5
1,088 McComb ....B 5
1,831 McConnelsville ....E 9
491 McGuffey ....C 5
454 Macksburg ....E 9
863 Madison ....A 10
5,193 Madisonville ....F 4
155 Magnetic Springs ..D 6
556 Magnolia ....C 10
245 Maineville ....F 4
345 Malinta ....B 4
971 Malta ....E 9
753 Malvern ....C 10
1,966 Manchester ....G 6
20,768 Mansfield ....C 8
721 Mantua ....B 10
88 Marble Cliff ....
1,172 Marblehead ....B 7
283 Marengo ....D 7
12,923 Marietta ....F 10
18,232 Marion ....C 6
225 Marsellles ....C 6
294 Marshallville ....C 9
252 Martinsburg ....D 8
9,133 Martins Ferry ....D 11
334 Martinsville ....F 5
3,576 Marysville ....D 6
737 Mason ....F 4
13,879 Massillon ....C 9
2,307 Maumee ....A 5
1,446 Mechanicsburg ....D 5
2,734 Medina ....B 9
317 Melrose ....B 4
621 Mendon ....C 4
732 Mentor ....A 10
475 Metamora ....A 5
4,271 Miamisburg ....E 4
640 Middlefield ....B 10
607 Middlepoint ....C 3
3,194 Middleport ....F 8
13,152 Middletown ....F 3
327 Midland ....F 5
483 Midway ....
153 Mifflin ....C 8
696 Milan ....B 7
1,321 Milford ....F 4
685 Milford Center ....D 6
276 Millbury ....A 6
187 Milledgeville ....E 6
218 Miller City ....B 4
2,020 Millersburg ....C 9
350 Milton Center, Wood ....B 5
92 Miltonsburg ....E 10
1,032 Mineral City ....C 10
759 Mineral Ridge ....B 11
1,396 Minerva ....C 10
4,049 Mingo Junction ..D 11
1,583 Minster ....D 4
438 Mogadore ....C 10
255 Monroe ....F 4
1,152 Monroeville ....B 7
228 Montezuma ....D 3
2,759 Montpelier ....A 4
334 Morral ....
280 Morristown ....D 10
832 Morrow ....F 4
327 Moscow ....F 4
497 Mt. Airy, Hamilton ....F 3
451 Mt. Blanchard ....C 5
290 Mt. Cory ....C 5
208 Mt. Eaton ....C 9
1,673 Mt. Gilead ....C 7
1,799 Mt. Healthy ....F 2
539 Mt. Orab ....F 5
701 Mt. Pleasant ....D 11
1,071 Mt. Sterling ....E 6
9,087 Mt. Vernon ....D 8
740 Mt. Victory ....E 5
984 Mt. Washington..G 3
326 Mowrystown ....F 5
1,386 Murray ....F 8
134 Mutual ....D 5
4,007 Napoleon ....B 4
268 Nashville ....C 8
1,357 Navarre ....C 10
133 Nellie ....
6,082 Nelsonville ....F 8
889 Nevada ....C 6
200 Neville ....G 4
215 New Albany ....D 7
25,404 Newark ....E 8
376 New Athens ....D 10
865 New Berlin ....C 10
304 New Bloomington Marion ....C 6
(P.O.Agosta)
1,858 New Boston ....
1,586 New Bremen ....D 4
5,813 Newburg ....B 9
940 Newburg Heights..
1,058 New Carlisle ....E 5
2,943 New Comerstown D 10
683 New Concord ....D 9
804 New Holland ....E 6
487 New Knoxville ....D 4
202 New Lebanon, Montgomery ....E 4
227 New Lebanon, Miami ....D 4
(P.O.Potsdam)
2,559 New Lexington ....E 8
1,557 New London ....B 8
628 New Madison ....E 3
711 New Metamoras ..E 10
870 New Paris ....E 3
8,542 New Philadelphia ....D 10
1,733 New Richmond ....G 4
268 New Riegel ....C 6
149 New Salem, Fairfield ....E 7
2,242 New Straitsville ....E 8
757 Newton Falls ....B 11
142 Newtonsville ....F 4
546 Newtown ....
793 New Vienna ....F 5
889 New Washington ..C 7
509 New Waterford ..C 11
258 New Weston ....
298 Ney ....B 13
8,361 Niles ....B 11
2,503 North Baltimore ..B 5
560 North Bend ....F 3
793 North Lewisburg ..D 5
1,030 North Olmsted ....
62 North Randall ....
155 North Robinson ....C 7
7,858 Norwalk ....B 7
186 Norwich ....E 6
16,185 Norwood ....G 12
2,387 Nottingham ....B 9
1,559 Oak Harbor ....A 6
1,148 Oak Hill ....G 7
1,639 Oakley, Hamilton ....F 3
358 Oakwood ....
486 Oakwood ....B 4
4,365 Oberlin ....B 8
91 Octa ....
860 Ohio City ....C 3
394 Olmsted Falls ....B 9

OHIO—Continued

Pop.1910		
185	Orangeville	B 11
3,101	Orrville	C 9
866	Osborn	E 5
214	Osgood	D 3
448	Osnaburg	C 10
431	Ostrander	D 6
2,182	Ottawa	B 4
477	Ottoville	C 3
234	Otway	G 6
2,017	Oxford	E 3
5,501	Painesville	A 10
216	Palestine	D 3
562	Pandora	C 4
800	Pataskala	E 7
191	Patterson	C 5
2,081	Paulding	B 3
1,207	Payne	B 3
921	Peebles	G 6
1,006	Pemberville	B 6
536	Peninsula	B 10
1,913	Perrysburg	B 5
541	Perrysville	C 8
343	Phillipsburg	
310	Pickerington, Fairfield	E 7
668	Piketon	G 6
660	Pioneer	A 3
13,388	Piqua	D 4
1,407	Plain City	E 6
215	Plainfield	D 9
788	Pleasant City	E 10
571	Pleasant Hill	D 4
1,769	Pleasant Ridge, Hamilton	F 3
608	Pleasantville	E 8
1,314	Plymouth	C 7
367	Poland	C 11
250	Polk	C 8
4,023	Pomeroy	F 9
450	Portage	B 5
3 007	Port Clinton	A 6
233	Port Jefferson	D 4
23,481	Portsmouth	G 6
421	Port Washington	D 10
298	Port William	E 5
386	Powhatan Point, Belmont	D 10
577	Proctorville	G 8
945	Prospect	D 6
259	Put in Bay	A 7
746	Quaker City	D 10
594	Quincy	D 4
540	Racine	G 9
350	Rarden	G 6
5,310	Ravenna	B 10
470	Rawson	C 5
3,985	Reading, Hamilton	F 3
623	Rendville	E 8
475	Republic	B 7
431	Reynoldsburg	E 7
372	Richmond	D 11
203	Richmond, Lake (P.O.Painesville)	A 10
1,729	Richwood	D 6
427	Ridgeway	C 5
1,840	Ripley	G 5
599	Risingsun, Wood	B 5
186	Rochester, Lorain	B 8
455	Rock Creek	A 11
1,186	Rockford	C 3
3,179	Rockport	B 9
349	Rockyridge	A 6
1,174	Rocky River	B 9
258	Rogers, Columbiana	C 11
243	Rome	
595	Roscoe	D 9
2,113	Roseville	E 8
261	Rossburg	
514	Roswell	
560	Rushsylvania	D 5
246	Rushville, Fairfield	E 7
438	Russellville	G 5
1,514	Sabina	F 5
8,943	Salem	C 11
265	Salesville	D 10
2,403	Salineville	C 11
19,989	Sandusky	B 7
281	Sarahsville	E 9
534	Sardinia	G 5
262	Savannah	C 8
877	Saylor Park	
958	Scio	D 10
472	Scott	C 3
2.104	Sebring, Mahoning	B 11
893	Senecaville	E 10
340	Seven Mile	F 7
602	Seville	C 9
334	Shanesville	C 9
2,280	Shawnee	E 8
4,903	Shelby	C 7
721	Sherrodsville	D 10
566	Sherwood	B 3
555	Shiloh	C 7
1,016	Shreve	C 9
6,607	Sidney	D 4
459	Silverton	
187	Sinking Spring	F 5
589	Smithfield	D 11
447	Smithville	C 9
1,286	Somerset	E 8
349	Somerville	E 3
212	South Bloomfield	E 6
1,181	South Charleston	E 5
626	South Lebanon	
1,273	South Newburg	
316	South Point	G 8
211	South Salem	F 6
420	South Solon	E 5
499	South Webster	G 7
853	South Zanesville, Muskingum	E 7
191	Sparta	D 7
1,748	Spencerville	C 4
355	Springboro	F 4
46,921	Springfield	E 5

Pop. 1910		
127	Springhills, Champaign	D 5
443	Spring Valley	E 5
5,002	St. Bernard, Hamilton	F 3
1,393	St. Clairsville	D 11
560	St. Henry	D 3
244	St. Louisville	D 8
5,732	St. Marys	C 4
1,261	St. Paris	D 4
174	Stafford	E 10
22,391	Steubenville	D 11
438	Stockport	F 9
144	Stone Creek	
835	Strasburg	C 10
3,370	Struthers	B 11
1,026	Stryker	B 4
389	Sugar Creek	
368	Sugar Grove	E 7
489	Summerfield	E 10
485	Sunbury	D 7
1,058	Swanton	A 5
977	Sycamore	C 6
1,002	Sylvania	A 5
302	Tarlton	F 7
495	Taylorsville, Muskingum	E 9
448	Terrace Park, Hamilton	F 3
411	Thornville	E 8
11,894	Tiffin	B 6
2,038	Tippecanoe City	E 4
321	Tiro	C 7
168,497	Toledo	A 6
314	Tontogany	B 5
4,271	Toronto	D 11
564	Trenton	F 2
711	Trimble, Athens	F 8
348	Trotwood	E 4
6,122	Troy	D 4
471	Tuscarawas	D 10
4,751	Uhrichsville	D 10
1,595	Union City, Dark	D 3
210	Uniontown Muskingum (P.O.Fultonham)	E 9
239	Unionville Center	D 6
245	Uniopolis	C 4
3,779	Upper Sandusky	C 6
7,739	Urbana	D 5
1,729	Utica	D 8
303	Vanburen	B 5
221	Vandalia, Montgomery	E 4
400	Vanlue	C 6
7,157	Van Wert	C 3
247	Venedocia	C 4
1,369	Vermilion	B 8
1,580	Versailles	D 3
368	Vienna	
324	Vinton	G 8
3,073	Wadsworth	B 9
319	Waldo	D 6
5,349	Wapakoneta	C 4
11,081	Warren	B 11
512	Warsaw	D 8
366	Washington	D 10
7,277	Washington Court House	F 5
957	Washingtonville	C 11
834	Waterville	B 5
2,650	Wauseon	A 4
1,803	Waverly	F 6
760	Waynesburg	C 10
542	Waynesfield	C 4
705	Waynesville	F 4
2,131	Wellington	B 8
6,875	Wellston	F 7
7,769	Wellsville	C 11
1,030	West Alexandria	E 4
386	West Cairo	C 4
1,285	West Carrollton	E 4
230	West Elkton	E 3
154	Western Star, Summit	B 9
1,903	Westerville	E 7
446	West Farmington	B 10
1,043	West Jefferson	E 6
840	West Lafayette	D 9
253	West Leipsic	B 4
1,288	West Liberty	D 5
445	West Manchester	E 3
913	West Mansfield	D 5
191	West Millgrove, Wood	B 5
1,207	West Milton	E 4
913	Weston	B 5
147	West Rushville, Fairfield	E 7
642	West Salem	C 8
1,080	West Union	G 6
980	West Unity	A 4
485	Wharton	C 5
506	White House	A 5
203	Wilkesville	F 8
948	Williamsburg	F 5
536	Williamsport	F 6
2,072	Willoughby	A 10
653	Willshire	C 3
4,491	Wilmington	F 5
258	Wilmot	C 9
927	Winchester, Adams	G 6
261	Windham	B 11
2,502	Woodsfield	E 11
310	Woodstock	D 5
807	Woodville	B 6
6,136	Wooster	C 9
547	Worthington	D 7
277	Wren	C 3
1,893	Wyoming, Hamilton	F 3
8,706	Xenia	E 4
1,360	Yellow Springs	E 5
182	Yorkshire	
79,066	Youngstown	B 11
476	Zaleski	F 8
250	Zanesfield	D 5
28,026	Zanesville	E 9
182	Zoar, Tuscarawas	D 9

OKLAHOMA. Population, 1,657,155

COUNTIES

10,535	Adair	D 16
18,138	Alfalfa	A 5
13,808	Atoka	H 12
13,631	Beaver	J 5
19,699	Beckham	F 1
17,960	Blaine	D 5
29,854	Bryan	J 12
35,685	Caddo	F 5
23,501	Canadian	E 6
25,358	Carter	I 9
16,778	Cherokee	D 15
21,862	Choctaw	I 14
4,553	Cimarron	J 1
18,843	Cleveland	F 9
15,817	Coal	H 12
39,855	Comanche	H 5
17,404	Craig	A 15
26,223	Creek	D 11
23,231	Custer	D 3
11,469	Delaware	B 16
14,132	Dewey	D 3
15,37[illegible]	Ellis	C 1
33,050	Garfield	B 7
26,545	Garvin	G 9
30,309	Grady	G 7
18,760	Grant	A 7
16,449	Greer	G 2
11,328	Harmon	G 1
8,189	Harper	A 1
18,875	Haskell	F 15
24,040	Hughes	F 12
23,737	Jackson	H 2
17,430	Jefferson	I 7
16,734	Johnston	I 10
26,999	Kay	A 9
18,825	Kingfisher	D 7
17,478	Kiowa	G 3
11,321	Latimer	G 15
29,127	Le Flore	G 16
34,779	Lincoln	D 10
31,740	Logan	D 8
10,236	Love	J 9
15,659	McLain	F 8
20,681	McCurtain	I 16
20,961	McIntosh	E 14
15,248	Major	C 5
11,619	Marshall	I 10
13,596	Mayes	C 15

OKLAHOMA—Continued

Pop.1910		
12,744	Murray	H 9
52,743	Muskogee	E 14
14,945	Noble	B 9
14,223	Nowata	A 14
19,995	Okfuskee	E 11
85,232	Oklahoma	E 8
21,115	Okmulgee	E 13
20,101	Osage	B 11
15,713	Ottawa	A 16
17,332	Pawnee	C 10
23,735	Payne	C 9
47,650	Pittsburg	G 13
24,331	Pontotoc	G 10
43,595	Pottawatomie	F 10
10,118	Pushmataha	H 14
12,861	Roger Mills	D 1
17,736	Rogers	B 14
19,964	Seminole	F 10
25,005	Sequoyah	E 16
22,252	Stephens	H 7
11,682	Swanson	G 4
14,249	Texas	J 3
18,650	Tillman	I 4
34,995	Tulsa	C 13
22,086	Wagoner	D 14
17,484	Washington	A 13
25,034	Washita	E 3
17,567	Woods	A 4
16,592	Woodward	B 2

Incorporated Cities, Towns, Villages, Etc.

4,349	Ada	G 11
376	Adair	B 14
493	Addington	I 7
1,279	Afton	B 16
366	Agra	D 10
786	Alderson	G 13
303	Aline	B 5
645	Allen	G 11
4,821	Altus	H 3
3,688	Alva	A 4
3,439	Anadarko	F 5
1,273	Antlers	I 13
950	Apache	G 6
713	Arapaho	E 4
8,618	Ardmore	I 9
511	Arnett	C 1
381	Asher	F 10
1,968	Atoka	H 12
170	Avard	B 4
6,181	Bartlesville	A 13
326	Beaver	J 5
855	Beggs	D 12
513	Bennington	I 13
378	Berwyn	I 9
265	Beulah, Beckham	F 1
307	Bigheart	B 12
524	Billings	B 8
280	Binger	F 5
384	Bixby	D 13
335	Blackburn	C 11
3,266	Blackwell	A 9
508	Blair	G 3
629	Blanchard	F 7
131	Blocker, Pittsburg	G 13
508	Bluejacket	A 15
535	Bokchito	I 12
483	Bokoshe	F 16
1,334	Boley	E 11
828	Boswell	J 13
679	Boynton	E 14
259	Braggs	E 15
339	Braman	A 9
428	Bridgeport	E 5
1,667	Bristow	D 11
696	Britton, Oklahoma	E 8
1,576	Broken Arrow, Tulsa	C 13
282	Buffalo	A 2
487	Byars	G 9
286	Byron	A 6
317	Cache	H 5
1,143	Caddo	I 12
570	Calvin	G 12
206	Cameron	F 6
316	Campbell, Sequoyah	E 16
481	Canadian	F 14
295	Caney	I 2
703	Canton, Blaine	D 5
883	Carmen	B 5
835	Carnegie	F 5
260	Carney	D 10
289	Cashion	D 8
294	Castle	E 11
404	Catoosa	C 13
770	Cement	G 6
387	Centralia	A 14
2,024	Chandler	D 10
882	Chant, Haskell	F 15
471	Chattanooga	H 5
1,683	Checotah	E 14
1,350	Chelsea	B 14
2,016	Cherokee	A 6
468	Cheyenne	E 2
10,320	Chickasha	F 7
242	Choctaw	E 9
483	Choteau	C 14
2,866	Claremore	C 14
388	Clarksville	D 14
425	Cleo	B 5
1,310	Cleveland	C 11
2,781	Clinton	E 4
3,255	Coalgate	H 12
1,324	Collinsville	B 13
1,301	Comanche	H 7
76	Cooperton	G 4
307	Copan	A 13
1,950	Cordell	F 4
489	Cornish	I 8
183	Covington	C 8
1,187	Coweta	D 14
378	Cowlington	F 16
413	Coyle	D 9
903	Crescent	D 8
220	Cross, Kay	A 9
529	Crowder	F 14
1,072	Cushing	D 10
854	Custer	E 4
146	Dacoma	B 5
394	Davenport	D 10
361	Davidson	I 3
1,416	Davis	H 9
166	Deer Creek	A 8
662	Delaware	A 13
1,344	Dewey	A 13
240	Dill	F 3
278	Dougherty	H 9
132	Douglas	C 7
2,477	Duncan	H 7
5,330	Durant	I 12
579	Dustin	F 13
388	Earlsboro	F 10
2,090	Edmond	E 8
926	Eldorado	H 2
178	Elgin	G 6
3,165	Elk City	E 2
266	Elmore	H 8
7,872	El Reno	E 6
13,799	Enid	B 7
915	Erick	F 1
1,307	Eufaula	F 13
819	Fairfax,	B 11
569	Fairland	A 16
2,020	Fairview	C 5
248	Fallis	D 9
341	Fargo	B 1
215	Faxon	H 5
374	Fletcher, Comanche	H 5
415	Foraker	A 11
382	Fort Cobb	F 5
1,344	Fort Gibson	D 15
697	Fort Towson	I 15
525	Foss	E 3
931	Francis	G 11
3,027	Frederick	H 4
924	Gage	C 1
351	Gans	E 16
382	Garber	B 8
957	Garvin	J 15
1,452	Geary	E 5
186	Geronimo	H 5
373	Glencoe	C 10
320	Goltry	B 6
740	Gotebo	F 4
830	Grandfield	I 4
1,229	Granite	G 2
416	Grant	J 14
888	Grove	B 16
305	Guertie, Hughes	F 12
11,654	Guthrie	D 8
1,342	Guymon	J 3
2,024	Haileyville	G 14
147	Hallett	C 11
101	Hardy, Kay	A 9
356	Harrah	E 9
2,963	Hartshorne	G 14
857	Haskell	D 13
727	Hastings	I 6
270	Headrick	H 3
780	Heavener	G 17
760	Helena	B 6
1,665	Hennessey	C 7
1,671	Henryetta	E 12
350	Hickory	H 10
686	Hinton	E 6
275	Hitchcock	D 6
3,845	Hobart	G 3
307	Hoffman, McIntosh	E 14
2,296	Holdenville	F 12
964	Hollis	G 1
760	Hominy	B 11
525	Hooker	J 3
538	Howe	G 17
4,582	Hugo	I 14
341	Hunter	B 7
562	Hydro	E 5
1,493	Idabel	J 16
188	Indiahoma	H 4
481	Indianola	F 13
253	Ingersoll	A 5
405	Inola	C 14
281	Jefferson	A 7
290	Jenks	C 13
361	Jennings	C 11
365	Jet	A 6
163	Jones	E 9
595	Kaw	A 10
336	Kemp	J 11
273	Keystone	C 12
1,197	Kiefer	D 12
216	Kildare	A 10
2,538	Kingfisher	D 7
439	Kingston	J 10
1,021	Kiowa	G 13
761	Konawa, Seminole	F 10
2,884	Krebs	G 13
253	Kremlin	B 7
275	Lahoma	B 6
127	Lambert	A 5
635	Lamont	A 8
339	Langston	D 9
7,788	Lawton	H 5
1,880	Lehigh	H 12
412	Lenapah	A 14
197	Leon	J 8
768	Lexington	F 9
1,156	Lindsay	G 8
222	Lone Grove	I 9
677	Lone Wolf	F 3
296	Longdale, Blaine	D 5
217	Lookeba	E 5
220	Lovell	C 8
310	Luther	E 9
12,954	McAlester	G 13
166	McComb, Pottawatomie	F 10
526	McCurtain	F 16
638	McLoud	E 9
1,564	Madill	I 10
271	Manchester	A 6
3,667	Mangum	G 2
412	Manitou	H 3
515	Mannsville	I 10
224	Maramec	C 10
342	Marble City	E 16
1,546	Marietta	J 9
1,965	Marlow	H 7
480	Marshall	C 8
503	Maud	F 10
476	Maysville	G 8
1,110	Medford	A 8
349	Meeker	E 10
69	Meno	B 6
199	Meridian	D 9
2,907	Miami	A 16
438	Milburn	I 11
626	Mill Creek	H 10
706	Minco	F 7
225	Moore	F 8
493	Mooreland	B 3
327	Morrison	C 9
701	Mounds	D 13
449	Mountain Park	G 3
855	Mountain View	F 4
671	Muldrow	E 17
441	Mulhall	C 8
25,278	Muskogee	E 14
264	Mutual	C 3
277	Nardin	A 8
348	Nashville	B 7
119	Navina	D 8
1,992	Newkirk	A 10
403	Noble	F 8
3,724	Norman	F 8
128	North Enid	B 7
3,672	Nowata	A 13
366	Oakland	I 10
199	Oakwood	D 4
550	Ochelata	B 13
402	Okarche	D 7
920	Okeene	C 6
1,389	Okemah	E 12
64,205	Oklahoma	E 8
4,176	Okmulgee	E 12
324	Oktaka	E 14
850	Olustee	H 2
255	Oologah	B 13
340	Orlando	C 8
373	Owasso	C 13
419	Paden	E 11
310	Panama	F 16
239	Paoli	G 9
2,689	Pauls Valley	H 8
2,776	Pawhuska	B 11
2,161	Pawnee	B 10
263	Peggs	C 15
135	Peoria, Ottawa	A 16
603	Perkins	D 10
3,133	Perry	C 8
680	Phillips	H 12
255	Piedmont	E 7
2,521	Ponca	B 9
1,113	Pondcreek	B 7
637	Porter	D 14

OKLAHOMA—Continued

Pop.1910		
548	Porum	E 15
1,830	Poteau	F 17
1,025	Prague	E 11
1,798	Pryor	C 15
2,740	Purcell	G 8
355	Quinlan	B 3
597	Ralston	B 11
725	Ramona	B 13
574	Randlett	I 5
556	Ravia	I 10
350	Red Fork	C 12
398	Red Oak	G 15
378	Redrock	B 9
207	Renfrow	A 7
411	Rentiesville	E 14
271	Ringwood	B 6
368	Ripley	D 10
378	Rocky	F 3
1,044	Roff	H 10
228	Roland	E 17
298	Roosevelt	G 3
823	Rush Springs	G 7
1,207	Ryan	J 7
2,479	Sallisaw	E 16
8,283	Sapulpa	C 12
241	Sasakwa	G 11
200	Savanna	G 13
1,881	Sayre	F 1
73	Scullin	H 10
352	Seiling	C 4
476	Seminole	F 11
857	Sentinel	F 3
159	Seward	D 8
1,231	Shattuck	C 1
12,474	Shawnee	E 10
152	Silo	I 11
289	Skedee	B 10
606	Skiatook	B 12
1,122	Snyder	G 4
233	Soper	I 13
196	South Coffeyville	A 14
421	Sparks	E 10
1,173	Spiro	F 17
276	Sterling	G 6
575	Sterret	J 11
116	Stidham	E 13
1,583	Stigler	F 15
3,444	Stillwater	C 9
1,039	Stilwell	D 16
494	Stonewall	H 11
685	Stratford	G 9
1,220	Stroud	D 11
321	Sugden	I 7
3,684	Sulphur	H 10
352	Taft	D 14
2,891	Tahlequah	D 16
340	Talala	B 13
491	Talihina	G 16
468	Taloga	C 3
498	Tamaha	E 15
1,626	Tecumseh	F 10
852	Temple	I 6
573	Terral	J 7
372	Texhoma	J 3
361	Texola	F 1
1,371	Thomas	D 4
441	Tipton	H 3
1,408	Tishomingo	I 11
1,776	Tonkawa	A 8
176	Tryon	D 10
18,182	Tulsa	C 13
387	Tupelo	H 11
794	Tuttle	F 7
656	Valliant	J 15
312	Vera	B 13
524	Verden	F 6
794	Vian	E 16
4,082	Vinita	B 15
4,018	Wagoner	D 14
405	Wakita	A 7
1,377	Walter	H 6
677	Wanette	G 9
286	Wann	A 13
948	Wapanucka	H 11
1,723	Watonga	D 6
533	Waukomis	C 7
2,928	Waurika	I 6
332	Wayne	G 8
1,160	Waynoka	B 4
2,118	Weatherford	E 5
380	Webbers Falls	E 15
684	Welch	A 15
1,229	Weleetka	F 12
590	Wellston	E 9
802	Westville	C 17
1,190	Wetumka	F 12
1,022	Wewoka	F 11
2,277	Wilburton	G 14
411	Wild Cat, McIntosh	E 14
498	Wister	G 16
389	Woodville	J 10
2,696	Woodward	B 2
255	Wyandotte	A 16
2,002	Wynne Wood	H 9
685	Yale	C 11
231	Yeager	F 12
1,018	Yukon	E 7

OREGON. Population, 672,765

COUNTIES

18,076	Baker	F 22
10,663	Benton	F 5
29,931	Clackamas	D 9
16,106	Clatsop	A 4
10,580	Columbia	B 6
17,959	Coos	J 3
9,315	Crook	G 12
2,044	Curry	L 3
19,674	Douglas	I 6
3,701	Gilliam	E 15
5,607	Grant	F 18
4,059	Harney	J 18
8,016	Hood River	C 10
25,756	Jackson	L 7
9,567	Josephine	L 4
8,554	Klamath	L 11
4,658	Lake	K 14
33,783	Lane	G 5
5,587	Lincoln	F 4
22,662	Linn	F 8
8,601	Malheur	J 23
39,780	Marion	E 8
4,357	Morrow	D 17
226,261	Multnomah	C 8
13,469	Polk	E 5
4,242	Sherman	C 13
6,266	Tillamook	D 4
20,309	Umatilla	C 20
16,191	Union	D 22
8,364	Wallowa	C 24
16,336	Wasco	D 12
21,522	Washington	C 6
2,484	Wheeler	F 15
18,285	Yamhill	D 5

Incorporated Cities, Towns, Villages, Etc.

205	Adams	B 20
4,275	Albany	F 6
407	Amity	D 6
175	Antelope	E 14
317	Arlington	B 15
5,020	Ashland	M 7
26	Ashwood	E 13
9,599	Astoria	A 4
586	Athena	B 20
190	Aurora	D 7
144	Austin	F 20
6,742	Baker City	E 22
1,803	Bandon	J 2
69	Barlow, Clackamas	D 9
281	Bay City	C 3
149	Beaver Hill (P. O. Coquille)	J 3
386	Beaverton	D 4
536	Bend	G 12
77	Bourne Baker	F 22
919	Brownsville	F 7
904	Burns	I 18
49	Butteville, Marion	E 8
587	Canby	D 7
364	Canyon City	G 18
149	Canyonville	K 5
386	Carlton	D 6
761	Central Point	M 7
747	Clatskanie	A 6
30	Cline Falls, Crook	G 12
613	Coburg	G 7
1,009	Condon	D 15
250	Copperfield, Baker	F 22
1,398	Coquille	J 3
459	Cornelius	C 6
4,552	Corvallis	F 5
1,834	Cottage Grove	H 7
433	Cove	D 22
367	Creswell	H 6
2,124	Dallas	E 5
453	Dayton	D 6
64	Deschutes, Crook	G 12
335	Drain	I 5
82	Drewsey	H 21
523	Dufur	C 12
196	Dundee	D 7
252	Eastside, Coos	J 3
400	Echo	C 17
1,120	Elgin	C 22
147	Empire	I 2
1,242	Enterprise	C 24
405	Estacada, Clackamas	D 9
9,009	Eugene	G 6
204	Fairview	C 8
969	Falls City	E 5
311	Florence	H 3
1,772	Forest Grove	C 6
421	Fossil	E 14
532	Freewater, Umatilla	C 20
391	Gardiner	H 3
276	Gervais	D 7
646	Glendale	K 5
423	Gold Hill	L 6
89	Granite, Grant	F 18
3,897	Grants Pass	L 5
342	Grass Valley	D 13
28	Greenhorn, Baker	F 22
540	Gresham, Multnomah	C 8
423	Haines	E 21
186	Halfway	E 24
337	Halsey	G 6
....	Hardman	D 17
58	Harney	I 19
453	Harrisburg	G 6
109	Helix, Umatilla	C 20
880	Heppner	D 17
647	Hermiston, Umatilla	C 20
2,016	Hillsboro	C 6
2,331	Hood River	C 11
347	Houlton	B 7
283	Hubbard	D 7
680	Huntington	F 24
1,160	Independence	E 6
239	Ione	C 16
166	Island City	D 22
785	Jacksonville	M 6
415	Jefferson	E 7
258	John Day	F 19
725	Joseph	D 24
759	Junction City	G 5
2,758	Klamath Falls	M 11
412	Lafayette	D 6
4,843	La Grande	D 21
49	Laidlaw, Crook	G 12
1,253	Lakeview	M 14
126	Lapine, Crook	G 12
1,820	Lebanon	F 7
185	Lexington	C 17
70	Lonerock	D 16
86	Long Creek	E 18
230	Lostine	C 23
162	Lytle, Crook	G 12
2,400	McMinnville	D 6
364	Madras, Crook	G 12
2,980	Marshfield	J 2
8,840	Medford	M 7
1,280	Milton	B 21
860	Milwaukee	C 8
210	Mitchell	F 15
119	Monument	E 17
493	Monmouth	E 5
378	Moro	C 13
545	Mt. Angel	E 7
429	Myrtle Creek	K 6
836	Myrtle Point	J 2
119	Nehalem	C 4
957	New Astoria, Clatsop	A 4
2,260	Newberg	D 7
721	Newport	F 3
2,078	North Bend, Coos	J 3
455	North Powder	D 21
449	Nyssa	H 24
467	Oakland	I 6
1,248	Ontario	G 24
4,287	Oregon City	D 8
4,460	Pendleton	C 19
505	Philomath	F 5
250	Phoenix	M 7
197	Pilotrock	C 19
207,214	Portland	C 7
348	Prairie City	F 20
1,042	Prineville	G 12
1,359	Rainier	A 7
334	Richland	E 24
187	Riddles	K 5
4,738	Roseburg	J 6
14,094	Salem	E 7
295	Scio	F 7
1,121	Seaside	B 3
495	Shaniko	E 14
1,021	Sheridan	D 5
115	Sherwood	D 7
1,588	Silverton	E 8
110	Sodaville	F 7
1,838	Springfield	G 7
742	St. Helen	B 8
4,872	St. Johns	C 7
103	St. Paul	D 7
318	Stanfield, Umatilla	B 20
703	Stayton	E 7

OREGON—Continued

Pop.1910
138 Sublimity, Marion . E 8
237 Summerville . . . . . C 21
643 Sumpter . . . . . E 21
202 Sweet Home . . . . . G 8
4,880 The Dalles . . . . . C 12
1,352 Tillamook . . . . . C 4
541 Toledo . . . . . F 3
309 Troutdale . . . . . C 8
191 Turner . . . . . E 6
198 Umatilla, Umatilla . . . . . C 20
1,483 Union . . . . . D 22
992 Vale . . . . . H 24
69 Vernonia . . . . . B 6
793 Waliowa . . . . . C 23
339 Warrenton . . . . . A 3
386 Wasco . . . . . C 14
83 Waterloo . . . . . F 7
140 Westfall . . . . . G 22
149 West Seaside, Clatsop . . . . . A 4
499 Weston . . . . . B 20
55 Whitney . . . . . F 21
317 Willamette, Clackamas . . . . . D 9
376 Willamina . . . . . D 5
1,616 Woodburn . . . . . D 7
325 Yamhill . . . . . D 6
233 Yoncalla . . . . . I 5

PENNSYLVANIA. Pop., 7,665,111

COUNTIES

34,319 Adams . . . . . F 7
1,018,463 Allegheny . . . . . D 1
67,880 Armstrong . . . . . D 2
78,353 Beaver . . . . . D 1
38,879 Bedford . . . . . F 4
183,222 Berks . . . . . E 9
108,858 Blair . . . . . E 5
54,526 Bradford . . . . . B 8
76,530 Bucks . . . . . E 11
72,689 Butler . . . . . D 2
166,131 Cambria . . . . . D 4
7,644 Cameron . . . . . C 5
52,846 Carbon . . . . . D 10
43,424 Center . . . . . D 6
109,213 Chester . . . . . F 10
36,638 Clarion . . . . . C 3
93,768 Clearfield . . . . . C 4
31,545 Clinton . . . . . C 6
48,467 Columbia . . . . . C 8
61,565 Crawford . . . . . B 1
54,479 Cumberland . . . . . E 7
136,152 Dauphin . . . . . E 8
117,906 Delaware . . . . . F 11
35,871 Elk . . . . . C 4
115,517 Erie . . . . . B 1
167,449 Fayette . . . . . F 2
9,435 Forest . . . . . B 3
59,775 Franklin . . . . . F 6
9,703 Fulton . . . . . F 5
28,882 Greene . . . . . F 1
38,304 Huntingdon . . . . . E 5
66,210 Indiana . . . . . D 3
63,090 Jefferson . . . . . C 3
15,013 Juniata . . . . . E 6
259,570 Lackawanna . . . . C 10
167,029 Lancaster . . . . . E 9
70,032 Lawrence . . . . . D 1
59,565 Lebanon . . . . . E 8
118,832 Lehigh . . . . . D 10
343,186 Luzerne . . . . . C 9
80,813 Lycoming . . . . . C 7
47,868 McKean . . . . . B 4
77,699 Mercer . . . . . C 1
27,783 Mifflin . . . . . D 6
22,941 Monroe . . . . . C 11
169,590 Montgomery . . . . E 11
14,868 Montour . . . . . C 8
127,667 Northampton . . D 11
111,420 Northumberland . D 8
24,136 Perry . . . . . E 7
1,549,008 Philadelphia . . F 11
8,033 Pike . . . . . C 11
29,729 Potter . . . . . B 5
207,894 Schuylkill . . . . . D 9
16,800 Snyder . . . . . D 7
67,717 Somerset . . . . . F 3
11,293 Sullivan . . . . . C 8
37,746 Susquehanna . . . . B 10
42,829 Tioga . . . . . B 7
16,249 Union . . . . . D 7
56,359 Venango . . . . . C 2
39,573 Warren . . . . . B 3
143,680 Washington . . . . E 1
29,236 Wayne . . . . . B 11
231,304 Westmoreland . . . E 2
15,509 Wyoming . . . . . B 9
136,405 York . . . . . F 8

Incorporated Cities, Boroughs, Etc.

300 Adamsburg, Westmoreland . . E 2
675 Adamstown, Lancaster . . . . . E 9
719 Akron . . . . . E 9
150 Alba . . . . . B 8
1,534 Albion . . . . . B 1
661 Aldan, Delaware . F 11
432 Alexandria . . . . . D 5
1,743 Aliquippa, Beaver . . . . . D 1
51,913 Allentown . . . . . D 10
52,127 Altoona . . . . . D 5
2,649 Ambler . . . . . F 11
5,205 Ambridge Beaver . D 1
3,006 Apollo . . . . . D 2
300 Appewold . . . . . .
7,194 Archbald . . . . . C 11
383 Arendtsville Adams . . . . . F 9
82 Armagh, Indiana . . D 3
1,818 Arnold, Westmoreland . . . . . E 3
683 Arona, Westmoreland . . . . . E 3
6,855 Ashland . . . . . D 9
5,601 Ashley . . . . . C 10
384 Ashville . . . . . D 4
2,592 Aspinwall, Allegheny . . . . . D 1
546 Atglen, Chester . . F 10
3,796 Athens . . . . . B 8
514 Attleboro . . . . . .
191 Atwood . . . . . D 3
921 Auburn . . . . . D 9
2,941 Austin . . . . . B 5
4,317 Avalon Allegheny D 1 (P.O.Allegheny)
796 Avis, Clinton . . . . . C 6
4,634 Avoca . . . . . C 10
668 Avondale . . . . . F 10
1,262 Avonmore . . . . . D 3
601 Baden . . . . . D 1
5,369 Bangor . . . . . D 11
3,535 Barnesboro, Cambria . . . . . D 4
1,057 Bath . . . . . D 11
407 Beallsville . . . . . E 1
221 Bear Lake . . . . . B 3
3,456 Beaver . . . . . D 1
12,911 Beaver Falls . . . . D 1
1,530 Beaver Meadow . D 10
417 Bechtelsville . . . . E 10
2,235 Bedford . . . . . E 4
584 Beech Creek . . . . . C 6
4,145 Bellefonte . . . . . C 6
2,372 Belle Vernon . . . . E 2
6,323 Bellevue . . . . . D 1 (Sta.Allegheny P.O.)
2,277 Bellewood . . . . . D 5
1,828 Ben Avon, Allegheny . . . . . D 1
355 Bendersville . . . . . F 7
387 Benson . . . . . .
1,922 Bentleyville, Washington . . . . . E 1
719 Benton . . . . . C 8
1,336 Berlin . . . . . F 4
308 Bernville, Berks . . E 10
377 Berrysburg, Dauphin . . . . . E 8
332 Berwick, Adams . . F 7
5,357 Berwick . . . . . C 9
130 Bethany, Wayne . . . . . B 11
12,837 Bethlehem . . . . . D 10
1,032 Big Run . . . . . D 3
386 Biglerville . . . . . F 7
2,930 Birdsboro . . . . . E 10
196 Birmingham . . . . . D 5
326 Blain . . . . . E 6
3,572 Blairsville . . . . . E 3
5,345 Blakely, Lackawanna . . . . . C 10 (P. O. Peckville)
762 Bloomfield . . . . . E 7 (P. O. New Bloomfield)
150 Blooming Valley . . B 2
7,413 Bloomsburg . . . . . C 8
2,303 Blossburg . . . . . B 7
518 Bolivar . . . . . E 3
1,878 Boswell . . . . . F 3
2,433 Boyertown . . . . . E 10
3,134 Brackenridge . . . . .
19,357 Braddock . . . . . E 2
14,544 Bradford . . . . . B 4
3,860 Bridgeport . . . . . E 11
1,983 Bridgeville . . . . . E 1
1,562 Bridgwater . . . . . D 1
459 Brisbin . . . . . D 5
9,256 Bristol . . . . . E 12
478 Broadtop, Huntingdon . . . . . E 5
1,898 Brockwayville, Jefferson . . . . . C 3
3,003 Brookville . . . . . C 3
1,300 Brownstown . . . . . .
2,324 Brownsville, Fayette . . . . . F 2
539 Bruin . . . . . C 2
1,268 Burgettstown . . . . E 1
142 Burlington, Bradford . . . . . B 8
493 Burnside, Clearfield . . . . . C 4
20,728 Butler . . . . . D 2
2,230 California . . . . . E 2
198 Callensburg . . . . . C 3
335 Callery . . . . . D 2
1,514 Cambridge Springs B 1
875 Camp Hill, Cumberland . . . . . E 7
3,891 Canonsburg . . . . . E 1
1,637 Canton . . . . . B 8
17,040 Carbondale . . . . B 11
10,303 Carlisle . . . . . E 7
478 Carmichaels . . . . . F 2
10,009 Carnegie . . . . . E 1
6,117 Carrick, Allegheny D 1
1,348 Carrolltown . . . . . D 4
306 Cassandra . . . . . .
166 Casselman . . . . . F 3
165 Cassville, Huntingdon . . . . . E 5
5,250 Catasauqua . . . . . D 10
1,930 Catawissa . . . . . D 8
500 Center Hall . . . . . D 6
111 Centerport, Berks . . . . . E 9
264 Centerville . . . . . B 2
1,413 Centerville, Washington . . . . . E 1
2,429 Centralia . . . . . D 9
303 Chalfont . . . . . E 11
11,800 Chambersburg . . . F 6
253 Chapman Quarries, Northampton . . D 11
9,615 Charleroi . . . . . E 2
439 Cherrytree . . . . . D 4
113 Cherry Valley . . . . .
38,537 Chester . . . . . F 11
648 Chester Hill . . . . . .
174 Chest Springs, Cambria . . . . . D 4
317 Cheswick . . . . . .
934 Christiana . . . . . F 9
3,326 Clairton . . . . . .
933 Clarendon . . . . . B 3
2,612 Clarion . . . . . C 3
208 Clarkesville . . . . . F 1
216 Clarksville . . . . . C 1 (P. O. Clark)
1,045 Claysville . . . . . E 1
6,851 Clearfield . . . . . D 5
3,155 Clifton Heights, Delaware . . . . . F 11
335 Clintonville . . . . . C 2
1,753 Clymer . . . . . .
816 Coal Center . . . . . E 2
311 Coaldale . . . . . .
5,154 Coaldale . . . . . D 10
228 Coalmont . . . . . E 5
876 Coalport . . . . . D 4
11,084 Coatesville . . . . . F 10
695 Cochranton . . . . . B 2
1,302 Cokeburg . . . . . .
409 Cokeville . . . . . E 3
1,787 College Hill . . . . . D 1
621 Collegeville . . . . . E 11
1,361 Collingdale . . . . . .
11,454 Columbia . . . . . E 8
346 Columbus . . . . . B 2
1,584 Colwyn . . . . . .
890 Confluence . . . . . F 3
725 Conneaut Lake . . . B 1
867 Conneautville . . . . . B 1
12,845 Connellsville . . . . E 3
400 Conoquenessing, Butler . . . . . D 2
7,480 Conshohocken . . . E 11
1,483 Conway . . . . . .
406 Conyngham . . . . . .
683 Coopersburg . . . . . E 11
181 Cooperstown . . . . . C 2
2,670 Coplay . . . . . D 11
5,252 Coraopolis . . . . . D 1
5,991 Corry . . . . . B 2
301 Corsica, Jefferson . . C 3
3,100 Coudersport . . . . . B 5
548 Courtdale, Luzerne C 9
340 Covington . . . . . B 7
4,583 Crafton . . . . . E 1
563 Creekside . . . . . D 3
1,470 Cresson . . . . . E 4
1,837 Cressona . . . . . D 9
158 Cross Roads . . . . .

PENNSYLVANIA—Continued

Pop.1910
98 Curllsville, Clarion . . . . . C 3
2,549 Curwensville . . . . . D 4
382 Daisytown . . . . . .
2,285 Dale . . . . . .
576 Dallas . . . . . G 9
1,884 Dallastown . . . . . F 8
767 Dalton . . . . . C 10
7,517 Danville . . . . . D 8
6,305 Darby . . . . . F 11
311 Darlington . . . . . D 1
545 Dauphin . . . . . E 8
848 Dawson . . . . . E 2
809 Dayton . . . . . D 3
477 Deemston . . . . . .
1,000 Delano . . . . . D 9
446 Delaware Watergap . . . . . D 11
881 Delta . . . . . F 9
933 Denver . . . . . E 9
2,954 Derry . . . . . E 3
9,331 Dickson City . . . . C 10
853 Dillsburg . . . . . F 7
147 Donegal . . . . . E 3
8,174 Donora, Washington . . . . . E 1
1,115 Doremont . . . . . .
4,046 Dorranceton . . . . . .
576 Dover, York . . . . . F 8
3,326 Downingtown . . . . E 10
3,304 Doylestown . . . . . E 11
1,895 Dravosburg . . . . . .
517 Driftwood . . . . . C 5
12,623 Dubois . . . . . C 4
682 Duboistown . . . . . C 7
440 Dudley . . . . . E 5
1,970 Dunbar . . . . . F 2
1,474 Duncannon . . . . . E 7
1,263 Duncansville . . . . E 4
150 Dundaff, Susquehanna . . . . . B 10
17,615 Dunmore . . . . . C 10
15,727 Duquesne . . . . . E 2
7,487 Duryea, Luzerne . . C 9
813 Dushore . . . . . C 8
184 Eaglesmere . . . . . C 8
1,186 East Bangor, Northampton . . D 11
672 East Berlin . . . . . F 8
1,493 East Brady . . . . . D 2
5,046 East Conemaugh, Cambria . . . . . D 4 (P.O.Conemaugh)
1,235 East Greenville . . E 11
2,118 East McKeesport, Allegheny . . . . . D 1
3,458 East Mauch Chunk . . . . . D 10
28,523 Easton . . . . . D 11
5,615 East Pittsburg, Allegheny . . . . . D 1
316 East Prospect, York . . . . . F 8
718 East Rochester . . . .
220 East Side . . . . . .
348 East Springfield, Erie . . . . . B 1
3,330 East Stroudsburg C 11
1,852 East Vandergrift . .
1,300 East Washington, Washington . . . . E 1 (P.O.Washington)
906 East Waynesburg . .
322 Eastvale . . . . . .
347 Eau Claire . . . . . .
1,978 Ebensburg . . . . . E 4
1,167 Eddystone, Delaware . . . . . F 11
616 Edenburg . . . . . .
2,596 Edgewood, Allegheny . . . . . D 1 (P. O. Pittsburg)
1,229 Edgeworth . . . . . .
666 Edinboro . . . . . B 1
8,407 Edwardsville, Luzerne . . . . . C 9
944 Elco, Washington E 1
285 Elderton . . . . . D 2
1,235 Eldred . . . . . B 5
148 Elgin . . . . . B 2
2,311 Elizabeth . . . . . E 2
2,587 Elizabethtown . . . . E 9
1,039 Elizabethville . . . . E 8
1,175 Elkland . . . . . B 7
2,084 Ellsworth . . . . . .
3,902 Ellwood City . . . . . D 1
379 Elmhurst . . . . . C 10
3,501 Emaus . . . . . D 11
1,110 Emlenton . . . . . C 2
2,916 Emporium . . . . . B 5
1,510 Emsworth, Allegheny . . . . . D 1
354 Enon Valley . . . . . D 1
3,192 Ephrata . . . . . E 9
66,525 Erie . . . . . A 1
5,830 Etna . . . . . D 2
1,339 Evansburg, Butler, D 2 (P. O. Evans City)
1,725 Everett . . . . . E 5
1,759 Everson . . . . . E 3
3,537 Exeter . . . . . .
759 Factoryville . . . . . B 10
1,760 Fairchance . . . . . F 2
373 Fairfield . . . . . F 7
167 Fairview . . . . . .
349 Fairview . . . . . A 1
172 Fall Brook . . . . . B 7
1,204 Falls Creek . . . . . C 4
555 Fallston, Beaver . D 1
240 Fawn Grove . . . . . F 9
2,005 Fayette City . . . . . E 2
241 Felton . . . . . F 7
514 Ferndale, Cambria . . . . . D 4
644 Finleyville . . . . . E 1
1,394 Fleetwood . . . . . E 10
1,022 Flemington, Clinton . . . . . C 6
4,850 Ford City . . . . . D 3
5,749 Forest City . . . . . B 10
109 Forksville . . . . . C 8
2,353 Forty Fort . . . . . .
1,388 Fountain Hill . . . . .
3,118 Frackville, Schuylkill . . . . . D 9
144 Frankfort Spring . E 1
2,102 Franklin . . . . . C 2
216 Franklintown, York . . . . . F 8
443 Fredonia . . . . . C 1
3,060 Freedom . . . . . D 1
6,197 Freeland . . . . . C 10
867 Freemansburg . . . D 11
2,248 Freeport . . . . . D 2
103 Friendsville . . . . . B 9
4,027 Galeton . . . . . B 6
3,504 Gallitzin . . . . . E 4
848 Garrett . . . . . F 4
917 Gayspport . . . . . .
236 Geneva . . . . . B 1
269 Georgetown, Beaver . . . . . D 1
4,030 Gettysburg . . . . . F 7
5,401 Gilberton . . . . . D 9
1,165 Girard . . . . . B 1
4,396 Girardville . . . . . D 9
203 Glasgow . . . . . .
5,540 Glassport, Allegheny . . . . . D 1
319 Glenburn . . . . . C 10
1,099 Glen Campbell . . . . D 4
823 Glendon . . . . . .
984 Glenfield, Allegheny . . . . . D 1
237 Glen Hope . . . . . D 4
1,159 Glen Olden, Delaware . . . . . E 11
1,263 Glen Rock . . . . . F 8
434 Goldsboro . . . . . E 8
1,185 Gordon . . . . . D 9
84 Gouldsboro . . . . . C 10
666 Grampian . . . . . D 4
290 Grand Valley . . . . B 2
536 Gratz, Dauphin . . . E 8
788 Great Bend, Susquehanna . . . . . B 10
1,919 Greencastle . . . . . F 6
372 Green Lane . . . . . E 11
442 Greensboro . . . . . F 1
13,012 Greensburg . . . . . E 3
1,143 Greentree, Allegheny . . . . . D 1
5,909 Greenville . . . . . C 1
3,674 Grove City . . . . . C 1
745 Halifax . . . . . E 8
472 Hallam . . . . . F 8
1,538 Hallstead . . . . . B 10
2,301 Hamburg . . . . . E 9
7,057 Hanover . . . . . F 8
673 Harmony . . . . . D 1
64,168 Harrisburg . . . . . E 8
352 Harrisville . . . . . C 2
160 Hartleton, Union . D 7
135 Hartstown, Crawford . . . . . B 1
2,125 Hastings . . . . . D 4
963 Hatboro . . . . . E 11
705 Hatfield, Montgomery . . . . . E 11
2,018 Hawley . . . . . C 11
569 Hawthorn, Clarion . C 3
1,888 Hays . . . . . E 2
166 Haysville . . . . . .
1,168 Hazeldell . . . . . D 1
25,452 Hazleton . . . . . D 9
1,848 Heidelberg . . . . . .
915 Hellertown . . . . . D 11
620 Herndon . . . . . D 8
1,669 Highspire, Dauphin . . . . . E 8
3,734 Hollidaysburg . . . . E 5
985 Homer City . . . . . D 3
18,713 Homestead . . . . . E 2
2,945 Honesdale . . . . . B 11
581 Honey Brook . . . . E 10
250 Hookstown . . . . . D 1
990 Hooversville . . . . . E 4
364 Hop Bottom . . . . B 10
590 Hopewell . . . . . E 5
136 Hopewell Cotton Works . . . . . .
793 Houston . . . . . E 1
1,434 Houtzdale . . . . . D 5
667 Howard . . . . . D 6
2,024 Hughestown . . . . . .
1,650 Hughesville . . . . . C 8
468 Hulmeville, Bucks . . . . . E 11
2,128 Hummelstown . . . E 8
6,861 Huntingdon . . . . . E 6
315 Hyde Park . . . . . D 2
413 Hydetown . . . . . B 2
1,164 Hyndman . . . . . F 4
5,749 Indiana . . . . . D 3
2,037 Ingram, Allegheny . . . . . D 1
800 Irvona . . . . . D 4
2,886 Irwin . . . . . E 2
247 Ivyland . . . . . E 11
269 Jackson Center . . . C 1
87 Jacksonville . . . . . .
822 Jamestown . . . . . C 1
8,077 Jeannette . . . . . E 2
377 Jeddo, Luzerne . . . C 9
357 Jefferson . . . . . F 1
347 Jefferson . . . . . F 8
2,968 Jenkintown . . . . . E 11
109 Jennertown . . . . . E 3
3,158 Jermyn . . . . . B 10
5,381 Jersey Shore . . . . C 7
662 Johnetta . . . . . .
4,334 Johnsonburg . . . . . C 4
55,482 Johnstown . . . . . E 3
603 Jonestown . . . . . E 8
5,285 Juniata, Blair . . . E 5
6,626 Kane . . . . . B 4
283 Karns City . . . . . C 2
2,049 Kennett Square . . F 10
6,449 Kingston . . . . . C 10
4,311 Kittanning . . . . . D 3
5,651 Knoxville, Allegheny . . . . . D 1 (P. O. Pittsburg)
840 Knoxville . . . . . B 7
2,360 Kutztown . . . . . D 10
479 Laceyville . . . . . B 9
528 Laflin, Luzerne . . . C 9
47,227 Lancaster . . . . . F 9
268 Landingville, Schuylkill . . . . . D 9
252 Landisburg . . . . . E 7
771 Lanesboro . . . . . B 5
895 Langhorne . . . . . E 12
170 Langhorne Manor . . . . . .
3,551 Lansdale . . . . . E 11
4,066 Lansdowne, Delaware . . . . . F 11
8,321 Lansford, Carbon . . . . . D 10
258 Laplume . . . . . B 10
245 Laporte . . . . . C 8
9,288 Larksville, Luzerne . . . . . C 9
8,777 Latrobe . . . . . E 3
790 Laurel Run . . . . . .
549 Lawrenceville . . . . B 7
19,240 Lebanon . . . . . E 9
3,624 Leechburg . . . . . D 2
1,904 Leetsdale . . . . . .
5,316 Lehighton . . . . . D 10
1,393 Lemoyne, Cumberland . . . . . E 7
153 Lenhartsville . . . . D 10
326 Le Raysville . . . . . B 9
233 Lewisberry, York . F 8
3,081 Lewisburg . . . . . F 8
8,166 Lewistown . . . . . D 6
579 Lewisville . . . . . .
253 Liberty . . . . . B 7
1,575 Ligonier . . . . . E 3
1,638 Lilly . . . . . E 4
833 Linesville . . . . . B 1
2,082 Lititz . . . . . E 9
156 Little Meadows . . B 9
1,347 Littlestown . . . . . F 7
124 Livermore . . . . . E 3
596 Liverpool . . . . . D 7
7,772 Lock Haven . . . . . C 6
375 Loganton . . . . . D 7
298 Loganville, York . . F 8
273 Long Branch . . . . . .
246 Loretto, Cambria . D 4
363 Lumber City, Clearfield . . . . . C 4
1,526 Luzerne . . . . . C 10
2,943 Lykens . . . . . D 8
3,389 McAdoo, Schuylkill . . . . . D 9
579 McConnellsburg . . . F 5
2,543 McDonald . . . . . E 1

PENNSYLVANIA—Continued

Pop.1910
209 McEwensville, Northumberland D 8
42,694 McKeesport . . . . . E 2
14,702 McKees Rocks . . . . E 1
813 McMahan . . . . . .
1,724 McSherrystown . . . F 8
514 McVeytown . . . . . E 6
772 Macungie, Lehigh D 10
421 Madison, Westmoreland . . . . . E 2
754 Mahaffey . . . . . D 4
15,936 Mahanoy City . . . D 9
1,125 Malvern . . . . . F 10
547 Manchester . . . . . E 8
2,202 Manheim . . . . . E 9
341 Manns Choice . . . . . F 4
1,039 Manor . . . . . E 2
545 Manorville . . . . . D 3
1,645 Mansfield . . . . . B 7
752 Mapleton Depot . . E 5
1,573 Marcus Hook, Delaware . . . . . F 11
1,363 Marianna . . . . . D 2
2,079 Marietta . . . . . E 8
366 Marion Center . . . . D 3
1,362 Marion Heights . . . . . .
211 Marklesburg . . . . . E 5
227 Markleysburg . . . . F 3
1,215 Mars . . . . . D 1
920 Martinsburg . . . . . E 5
1,693 Marysville . . . . . E 7
890 Masontown, Fayette . . . . . F 2
1,388 Matamoras . . . . . C 12
3,952 Mauch Chunk . . . D 10
3,662 Mayfield . . . . . B 10
12,780 Meadville . . . . . B 1
4,469 Mechanicsburg . . . . E 7
159 Mechanicsburg . . . . . .
3,562 Media . . . . . F 11
2,026 Mercer . . . . . C 1
1,410 Mercersburg . . . . . F 5
630 Meshoppen . . . . . B 9
3,741 Meyersdale . . . . . F 4
207 Middleboro . . . . . .
531 Middleburg . . . . . D 7
1,100 Middleport, Schuylkill . . . . . D 9
5,374 Middletown . . . . . E 8
1,244 Midland . . . . . .
941 Midway . . . . . E 1
1,559 Mifflinburg . . . . . D 7
954 Mifflintown . . . . . D 7
531 Milesburg . . . . . D 6
872 Milford . . . . . C 12
308 Mill Creek . . . . . E 6
322 Millburne . . . . . .
2,394 Millersburg . . . . . E 8
993 Millerstown . . . . . .
549 Millerstown . . . . . E 7
1,043 Mill Hall . . . . . C 6
626 Millheim . . . . . D 6
7,861 Millvale, Allegheny D 1
290 Mill Village . . . . . B 1
611 Millville . . . . . C 8
7,460 Milton . . . . . D 8
3,159 Miners Mills, Luzerne . . . . . C 9
7,240 Minersville . . . . . D 9
1,536 Mohnton . . . . . .
3,376 Monaca, Beaver . . D 1
11,755 Monessen, Westmoreland . . . . . E 2
7,598 Monongahela . . . . . E 1
403 Monroeton . . . . . B 8
1,490 Montgomery . . . . . C 8
1,904 Montoursville . . . . C 8
1,914 Montrose . . . . . B 9
3,964 Moosic . . . . . C 10
2,002 Morrisville . . . . . E 12
1,071 Morton . . . . . F 11
650 Moscow . . . . . C 10
335 Mt. Carbon . . . . . D 9
17,532 Mt. Carmel . . . . . D 8
1,272 Mt. Holly Springs E 7
1,771 Mt. Jewett . . . . . B 4
2,166 Mt. Joy . . . . . E 8
382 Mt. Morris . . . . . F 1
4,241 Mt. Oliver, Allegheny . . . . . D 1
785 Mt. Penn . . . . . E 7
5,812 Mt. Pleasant . . . . . E 3
3,338 Mt Union . . . . . E 6
1,904 Muncy . . . . . C 8
803 Mountville . . . . . E 9
5,185 Munhall, Allegheny D 1
8,877 Nanticoke . . . . . C 9
1,790 Narberth, Montgomery . . . . . E 11
3,978 Nazareth . . . . . D 11
448 Nelson . . . . . B 7
1,578 Nescopeck . . . . . C 9
413 New Albany . . . . . B 8
505 New Alexandria, Westmoreland . . E 2
177 New Baltimore . . . . F 4
527 New Berlin . . . . . D 7
1,625 New Bethlehem . . . C 3
8,329 New Brighton . . . . . D 1
135 New Buffalo, Perry E 7
274 Newburg . . . . . .
264 Newburg, Cumberland . . . . . E 7
36,280 New Castle . . . . . C 1
106 New Centerville . . . . . .
175 New Columbus . . . C 9
1,472 New Cumberland, Cumberland . . . . . E 7
717 New Florence . . . . . E 3
726 New Freedom . . . . . F 8
453 New Galilee . . . . . D 1
1,106 New Holland . . . . . E 9
1,083 New Hope . . . . . E 11
7,707 New Kensington . . D 2
164 New Lebanon, Mercer . . . . . C 1
654 New Milford . . . . B 10
838 New Oxford . . . . . F 7
194 New Paris . . . . . E 4
2,512 New Philadelphia
2,009 Newport . . . . . E 7
266 New Ringgold, Schuylkill . . . . . D 9
380 Newry . . . . . E 4
424 New Salem . . . . . .
241 New Salem . . . . . .
340 Newton Hamilton E 6
1,675 Newtown . . . . . E 11
1,449 Newville . . . . . E 7
174 New Washington, Clearfield . . . . . C 4
758 New Wilmington . . C 1
852 Nicholson . . . . . B 10
27,875 Norristown . . . . . E 11
8,729 Northampton, Northampton . . . . . D 11
1,037 Northampton Heights . . . . . .
1,522 North Bellevernon
11,824 North Braddock, Allegheny . . . . . D 1
2,030 North Catasauqua . . 0
1,080 North Charleroi . .
2,672 North East . . . . . A 2
646 North Irwin . . . . . .
3,517 Northumberland . D 8
1,710 North Wales . . . . . E 11
1,902 North York . . . . . .
1,668 Norwood Station, Delaware . . . . . F 11
124 Naungola . . . . . .
1,353 Oakdale . . . . . E 1
915 Oakland . . . . . .
3,436 Oakmont, Allegheny . . . . . D 1
535 Ohiopiye . . . . . F 3
15,657 Oil City . . . . . C 2
11,324 Old Forge . . . . . C 10
8,505 Olyphant . . . . . C 10
399 Orangeville . . . . . C 8
618 Orbisonia . . . . . E 6
247 Orrstown . . . . . E 6
1,801 Orwigsburg . . . . . D 9
425 Osburn . . . . . .
2,437 Osceola Mills . . . . D 5
591 Osceola . . . . . B 7
381 Oswago . . . . . B 5
2,390 Oxford . . . . . F 9
999 Paint . . . . . .
1,873 Palo Alto . . . . . .
1,244 Parkers Landing . . C 2
2,522 Parksburg . . . . . F 10
2,578 Parnassus . . . . . D 2
590 Parryville . . . . . D 10
4,338 Parsons, Luzerne . C 9
885 Patterson . . . . . D 7
367 Patterson Heights . . . . . .
3,907 Patton, Cambria . . D 4
3,967 Pen Argyl . . . . . D 11
1,462 Penbrook, Dauphin . . . . . E 8
1,048 Penns Station . . . E 2
1,141 Pennsburg . . . . . E 10
2,279 Perkasie . . . . . E 11
705 Petersburg . . . . . D 6
360 Petrolia, Butler . . D 2
1,549,008 Philadelphia . . F 12
3,585 Phillipsburg, Center . . . . . D 6
10,743 Phoenixville . . . . E 10
576 Picture Rocks, Lycoming . . . . . C 7
1,352 Pine Grove . . . . . D 9
4,975 Pitcairn, Allegheny . . . . . D 1
533,905 Pittsburg . . . . . E 2
16,267 Pittston . . . . . C 10
229 Platea . . . . . B 1
191 Pleasantville . . . . . .
702 Pleasantville . . . . . B 2
414 Plumville . . . . . D 3
16,996 Plymouth . . . . . C 10
1,389 Point Marion . . . . . F 2
2,066 Polk . . . . . C 2
2,954 Portage . . . . . E 4
1,972 Port Allegany . . . . B 5
2,678 Port Carbon . . . . . D 9
491 Port Clinton . . . . . D 9
170 Portersville . . . . . D 1
649 Portland . . . . . D 11
535 Port Royal . . . . . E 6
1,978 Portvue . . . . . .
15,599 Pottstown . . . . . E 10
20,236 Pottsville . . . . . D 9
263 Prompton . . . . . B 11
346 Prospect . . . . . D 1
1,655 Prospect Park . . . . .
9,058 Punxsutawney . . . D 4
3,801 Quakertown . . . . E 11
739 Quarryville, Lancaster . . . . . E 9
72 Queenstown, Armstrong . . . . . D 2
308 Railroad York . . . F 8
203 Rainsburg . . . . . F 8
1,045 Ramey . . . . . D 5
6,042 Rankin, Allegheny . . . . . D 1 (P. O. Braddock)
96,071 Reading . . . . . E 10
664 Red Hill . . . . . E 11
2,092 Red Lion . . . . . F 8
4,621 Renovo . . . . . C 6
3,189 Reynoldsville . . . . C 3
671 Rices Landing . . . . .
121 Riceville . . . . . B 2
722 Richland . . . . . E 9
562 Richlandtown, Bucks . . . . . E 11
5,408 Ridgway . . . . . C 4
1,761 Ridley Park . . . . F 11
855 Rimersburg . . . . . C 2
723 Ringtown . . . . . D 9
429 Riverside . . . . . D 8
1,903 Roaring Spring . . . E 5
5,903 Rochester . . . . . D 1
504 Rockhill Furnace E 6
879 Rockledge . . . . . .
1,300 Rockwood . . . . . F 3
222 Rome . . . . . B 9
1,450 Roscoe, Washington . . . . . E 1
419 Roseclale . . . . . .
648 Rossville . . . . . C 2
1,033 Royalton, Dauphin . . . . . E 8
3,073 Royersford . . . . . E 10
763 Rural Valley . . . . . .
523 Rutledge, Delaware . . . . . F 11
712 Saegerstown . . . . . B 1
885 Salisbury . . . . . .
280 Salladasburg, Lycoming . . . . . C 7
410 Saltillo . . . . . E 5
1,044 Saltsburg . . . . . E 3
639 Sandy Lake . . . . . C 1
687 Sankertown . . . . . .
345 Saxonburg . . . . . D 2
1,195 Saxton . . . . . E 5
6,426 Sayre . . . . . B 8
1,424 Scalp Level . . . . . E 4
314 Schellsburg, Bedford . . . . . F 4
4,747 Schuylkill Haven . D 9
381 Schwenksville . . . . .
5,456 Scottdale . . . . . E 2
129,867 Scranton . . . . . C 10
1,473 Selinsgrove . . . . . D 7
1,572 Sellersville . . . . . E 11
365 Seven Valleys, York . . . . . F 8
548 Seward . . . . . .
4,479 Sewickley . . . . . E 2
143 Shade Gap . . . . . E 6
19,588 Shamokin . . . . . D 8
15,270 Sharon . . . . . C 1
1,401 Sharon Hill, Delaware . . . . . F 11
8,153 Sharpsburg . . . . . D 2
3,634 Sharpsville . . . . . C 1
126 Sheakleyville . . . . . C 1
117 Shelocta . . . . . D 3
25,774 Shenandoah . . . . . D 9
1,917 Shickshinny . . . . . C 9
1,427 Shillington . . . . . .
1,598 Shinglehouse . . . . B 5
3,457 Shippensburg . . . . . F 7
378 Shippenville . . . . . C 2
545 Shiremanstown . . . E 7
256 Shirleysburg . . . . . E 6
598 Shrewsbury . . . . . F 8
232 Silverdale, Bucks E 11
1,616 Siverly . . . . . .
4,454 Slatington . . . . . D 10
754 Sligo . . . . . C 2
t.0 Slippery Rock . . . C 1
1,817 Smethport . . . . . B 5
230 Smicksburg, Indiana . . . . . D 3

PENNSYLVANIA—Continued

Pop.1910		
749	Smithfield	F 2
784	Smithton	E 2
643	Snow Shoe	C 6
288	Snydertown, Northumberland	D 8
180	Somerfield, Somerset	F 3
2,612	Somerset	F 4
1,875	Souderton	E 11
1,814	South Allentown	
439	South Bethlehem	
19,973	South Bethlehem	D 11
3,943	South Brownsville	
1,697	South Canonsburg	
4,592	South Fork	E 4
1,748	South Greensburg	
365	South Heights	
551	South New Castle	
434	South Philipsburg	
805	South Renovo, Clinton (P. O. Renovo)	C 6
10,190	South Sharon, Mercer	C 1
1,084	South Waverly, Bradford (P.O. Waverly, N.Y.)	B 8
2,127	Southwest Greensburg	
3,734	South Williamsport, Lycoming	C 7
2,700	Spangler, Cambia	D 4
460	Spartansburg	B 2
383	Speers, Washington	E 1
614	Springboro	B 1
2,880	Spring City	E 10
1,999	Springdale	D 2
1,100	Spring Garden, Allegheny (P. O. Allegheny)	D 1
1,152	Spring Grove (P. O. Spring Forge)	F 8
5,640	St. Clair	
6,455	St. Clair	D 9
101	St Clairsville	E 5
6,346	St. Marys	C 4
453	St Petersburg	C 2
381	Starrucca	B 11
1,425	State College	D 6
14,246	Steelton	E 8
674	Stewartstown	F 8
179	Stillwater	C 9
761	Stockdale, Washington	E 1
426	Stockertown	
1,074	Stoneboro	C 1
355	Stoystown, Somerset	F 3
885	Strasburg	F 9
376	Strattanville, Clarion	C 3
4,379	Stroudsburg	D 11
459	Sugar Grove	B 3
2,439	Sugar Notch	C 9
863	Summerhill	E 4
609	Summerville	C 3
4,209	Summithill	D 11
13,770	Sunbury	D 8
3,478	Susquehanna	B 10
917	Suterville	
1,899	Swarthmore, Delaware	F 11
7,381	Swissvale, Allegheny	D 1
5,396	Swoyersville, Luzerne (P. O. Maltby)	C 9
1,756	Sykesville	C 4
217	Sylvania	B 8
9,462	Tamaqua	D 10
7,414	Tarentum	D 2
512	Tatamy	D 11
9,060	Taylor	C 10
207	Telford	E 11
882	Terre Hill	E 9
293	Thompsontown, Juniata	E 6
322	Thomson	B 10
230	Thornburg	
248	Three Springs	E 6
5,133	Throop, Lackawanna	C 10
1,324	Tidioute	B 3
533	Tioga	B 7
803	Tionesta	C 3
8,533	Titusville	B 2
809	Topton	E 10
4,281	Towanda	B 8
2,325	Tower City	D 8
317	Townville, Crawford	B 1
1,959	Trafford	
398	Trappe, Montgomery	E 11
2,067	Tremont	D 9
260	Troutville, Clearfield	C 4
1,288	Troy	B 8
611	Trumbauersville	
622	Tullytown, Bucks	E 11
1,598	Tunkhannock	B 9
661	Tunnelhill, Cambria	D 4
365	Turbotville	C 8
4 995	Turtle Creek	E 2
468	Twilight	
7,176	Tyrone	D 5
3,684	Union City	B 2
355	Union Dale	B 10
13,344	Uniontown	F 2
291	Uniontown, Dauphin (P. O. Pillow)	E 8
343	Unionville (P. O. Fleming)	D 5

Pop.1910		
2,221	Upland, Delaware	F 11
338	Ursina	F 3
265	Utica, Venango	C 2
240	Valencia	D 2
1,198	Vanderbilt	
3,876	Vandergrift	D 3
3,438	Vandergrift Heights, Westmoreland	E 2
985	Vandling, Lackawanna	C 10
251	Venango	B 1
2,849	Verona	E 2
1,437	Versailles	
1,410	Vintondale	E 4
185	Volant	C 1
1,962	Wall	
324	Wallaceton	D 5
1,039	Walnutport	D 10
980	Wampum	D 1
11,080	Warren	B 3
1,251	Warrior Run	
18,778	Washington	E 1
560	Washington Boro, Lancaster	E 9
183	Washingtonville	C 8
724	Waterford	B 1
1,950	Watsontown	C 8
283	Wattsburg, Erie	B 2
515	Waverly, Lackawanna	C 10
412	Waymart	B 11
7,199	Waynesboro	F 6
3,545	Waynesburg	F 1
2,501	Weatherly, Carbon	D 10
638	Weissport	D 10
193	Wellersburg	F 4
3,183	Wellsboro	B 7
308	Wellsville, York	F 8
426	West Alexander	E 1
5,512	West Berwick, Columbia	C 8
2,036	West Brownsville	E 2
11,767	West Chester	F 10
2,202	West Conshohocken, Montgomery	E 11
1,033	West Easton	
841	West Elizabeth	E 2
495	West End	
1,207	Westfield	B 6
1,261	Westgrove	F 10
4,715	West Hazelton, Luzerne (P. O. Hazelton)	C 9
3,009	West Homestead, Allegheny	D 11
589	West Kittanning	
436	West Leesport	E 9
199	West Liberty	
1,157	West Middlesex	C 1
274	West Middletown, Washington	E 1
1,468	Westmont	
2,880	West Newton	E 2
569	Westover	D 4
6,848	West Pittston, Luzerne (P. O. Pittston)	C 9
2,064	West Reading	
933	West Reynoldsville	
283	West Sunbury, Butler	D 2
664	West Telford	
1,626	Westview	D 2
1,621	West Wyoming	
2,435	West York	
955	Wheatland, Mercer	C 1
1,547	Whitaker	
1,438	White Haven	C 10
2.775	Wickboro, Armstrong	D 2
67,105	Wilkes-Barre	C 10
18,924	Wilkinsburg (Ind. Sta. Pittsburg P. O.)	E 2
1,523	Williamsburg	E 5
31,860	Williamsport	C 7
2,904	Williamstown	D 8
6,133	Wilmerding	E 2
314	Wilmore	E 4
1,108	Wilson	
8,013	Windber, Somerset	F 3
832	Windgap	D 11
697	Windsor	F 8
238	Winterstown	
5,280	Winton	C 10
1,301	Womelsdorf	E 9
255	Woodbury	E 5
130	Woodcock, Crawford	B 1
1,396	Woodlawn	D 1
809	Wormleysburg	
436	Worthington, Armstrong	D 2
121	Worthville, Jefferson	C 3
2,051	Wrightsville	F 8
580	Wyalusing	B 8
3,010	Wyoming	C 10
985	Wyomissing	
894	Yardley	E 12
573	Yatesville	
882	Yeadon, Delaware	F 11
567	Yoe, York	F 8
44,750	York	F 8
793	Yorkhaven	E 8
299	York Springs	F 7
323	Youngstown, Westmoreland	E 2
1,406	Youngsville	B 3
1,881	Youngwood	
1,388	Zelienople	D 1

PORTO RICO. Population, 1,118,012

DEPARTMENTS

99,645	Aguadilla	B 2	127,566	Mayaguez	D 2
162,308	Arecibo	C 5	203,199	Ponce	D 5
111,986	Guayama	D 7	160,046	San Juan	B 7
81,859	Humacao	D 10			

Cities

1,406	Adjuntas	D 4
909	Aguada	B 2
6,135	Aguadilla	B 1
1,166	Aguas Buenas	C 8
2,153	Aibonito	B 2
3,064	Añasco	C 2
9,612	Arecibo	B 4
3,220	Arroyo	E 8
1,008	Bayamon	B 7
693	Barceloneta	B 5
3,847	Cabo Rojo	D 2
10,354	Caguas	C 8
3,244	Carolina	B 9
4,498	Cayey	D 8
920	Ceiba	B 6
1,683	Ciales	C 5
1,535	Cidra	C 8
3,869	Coamo	D 6
1,908	Comerio	C 7
1,301	Corozal	B 6
6,086	Fajardo	C 10
8,321	Guayama	E 8
2,230	Guarabo	C 9
5,159	Humacao	C 10
2,092	Juana Diaz	D 5
4,141	Juncos	C 9
720	Lajas	D 2
2,751	Lares	B 3
4,439	Manati	B 6
732	Maricao	C 2
952	Maunabo	D 9
16,563	Mayaguez	C 1
1,585	Moca	B 2
1,063	Morovis	C 6
3,303	Naguabo	C 10
2,228	Patillas	D 9
1,042	Peñuelas	D 4
35,027	Ponce	D 4
1,224	Quebradillas	A 3
308	Rincon	B 1
1,843	Rio Grande	B 1
3,084	Rio Piedras	B 8
2,636	Sabana Grande	C 5
1,857	Salinas	E 7
4,999	San German	D 2
48,716	San Juan	A 8

PORTO RICO—Continued

Pop.1910		
2,663	San Lorenzo	C 9
1,920	San Sebastian	B 2
1,290	Santa Isabel	C 3
1,759	Toa Baja	B 7
573	Trujillo Alto	B 9
3,208	Utuado	C 4
1,667	Vega Alta	B 6
3,082	Vega Baja	B 6
3,158	Vieques	D 12
2,816	Yabucoa	D 10
6,589	Yauco	D 3

RHODE ISLAND. Population, 542,610

COUNTIES

17,602	Bristol	K 19
36,378	Kent	K 10
39,335	Newport	O 20
424,353	Providence	E 8
24,942	Washington	Q 9

Incorporated Cities, Towns, Etc.

2,000	Anthony	K 10
3,100	Arctic	J 12
2,107	Ashton	C 15
1,400	Block Island	Z 12
8,565	Bristol	K 19
1,270	Centerville	K 12
22,754	Central Falls	E 16
1,037	Charlestown	F 8
1,309	Chepachet	D 7
5,848	Coventry	K 9
21,107	Cranston	H 14
3,420	East Greenwich	L 13
15,808	East Providence	G 16
778	Exeter	N 12
1,124	Foster	F 4
1,531	Harrisville	C 7
1,311	Hope Valley	P 6
2,324	Hopkinton	R 5
1,175	Jamestown	Q 17
1,276	Little Compton	P 21
4,500	Lonsdale	D 16
5,000	Manville	C 14
1,708	Middletown (P.O.Newport)	O 18
2,325	Natick	J 13
27,149	Newport	Q 19
2,010	Pascoag	C 6
51,622	Pawtucket	F 16
2,194	Phenix	J 11
2,681	Portsmouth	M 20
224,326	Providence	G 15
2,000	River Point	J 11
1,271	Riverside	H 17
2,739	Smithfield	D 12
4,032	Tiverton	M 22
3,318	Valley Falls	D 17
2,170	Wakefield	R 13
6,585	Warren	J 18
26,629	Warwick	K 17
8,696	Westerly	T 2
38,125	Woonsocket	A 12

SOUTH CAROLINA. Population, 1,515,400

COUNTIES

34,804	Abbeville	F 6
41,849	Aiken	H 9
69,568	Anderson	D 5
18,544	Bamberg	J 11
34,209	Barnwell	J 10
30,355	Beaufort	M 12
23,487	Berkeley	J 16
16,634	Calhoun	H 12
88,594	Charleston	K 17
26,179	Cherokee	B 9
29,425	Chester	D 11
26,301	Chesterfield	D 15
32,188	Clarendon	H 14
35,390	Colleton	K 13
36,027	Darlington	E 15
22,615	Dillon	E 18
17,891	Dorchester	J 14
28,281	Edgefield	G 8
29,442	Fairfield	E 11
35,671	Florence	F 16
22,270	Georgetown	H 18
68,377	Greenville	C 6
34,225	Greenwood	F 7
25,126	Hampton	L 11
26,995	Horry	G 19
27,094	Kershaw	E 13
26,650	Lancaster	D 13
41,550	Laurens	E 7
25,318	Lee	F 15
32,040	Lexington	G 10
20,596	Marion	F 18
31,189	Marlboro	D 17
34,586	Newberry	E 9
27,337	Oconee	C 3
55,893	Orangeburg	H 11
25,422	Pickens	C 4
55,143	Richland	F 12
20,943	Saluda	G 8
83,465	Spartanburg	C 8
38,472	Sumter	G 14
29,911	Union	D 9
37,626	Williamsburg	H 17
47,718	York	C 10

Incorporated Cities, Towns, Villages, Etc.

4,459	Abbeville	F 5
3,911	Aiken	H 9
458	Alcolu	G 15
1,453	Allendale	J 10
9,654	Anderson	E 5
156	Appleton	J 10
1,937	Bamberg	I 11
1,324	Barnwell	J 10
1,995	Batesburg	G 10
2,486	Beaufort	M 13
1,652	Belton	D 5
2,646	Bennettsville	D 16
317	Bethune	E 14
196	Bingham	D 17
1,659	Bishopville	F 14
1,119	Blacksburg	B 9
192	Blackstock	D 11
1,278	Blackville	I 11
228	Blenheim	E 16
577	Bluffton	N 12
160	Bolen	I 11
327	Bowman	I 12
279	Bradley, Greenwood	F 7
1,471	Branchville	I 12
610	Brunson	K 11
215	Calhoun	D 4
296	Calhoun Falls	F 6
3,569	Camden	F 13
421	Cameron	H 12
255	Campobello	B 7
367	Carlisle	D 9
886	Central	D 5
345	Chapin	F 10
150	Chappells, Newberry	E 9
58,833	Charleston	L 16
2,873	Cheraw	D 16
591	Cherokee Falls	B 9
4,754	Chester	D 10
618	Chesterfield	C 15
4,90[illegible]	Clifton, Spartanburg	C 8
3,27[illegible]	Clinton	E 8
78[illegible]	Clio	D 17
1,20[illegible]	Clover	B 11
756	Cokesbury	F 7
26,319	Columbia	F 12
1,228	Conway	G 19
174	Cope, Orangeburg	H 11
199	Coronaca	F 8
418	Cottageville	K 14
1,101	Cowpens	C 8
558	Cross Hill	E 8
3,789	Darlington	F 16
1,075	Denmark	I 11
1,757	Dillon	E 18
268	Donalds	E 6
169	Dovesville	E 15
672	Due West	E 6
190	Duncan	C 7
2,983	Easley	C 5
237	Eastover	G 12
1,234	Eau Claire, Richland	F 12
190	Ebenezer, York	C 10
1,771	Edgefield	G 7
113	Edgmoor	D 11
315	Ehrhardt	J 12
114	Elko	I 10
367	Ellenton	J 8
540	Elloree	H 14
460	Estill	L 10
405	Eutawville	I 14
499	Fairfax	K 10
7,057	Florence	F 17
115	Foreston	H 15
134	Fork	E 18
204	Fort Lawn	D 12
1,616	Fort Mill	C 12
392	Fort Motte	H 13
979	Fountain Inn	D 7
4,767	Gaffney	B 8
5,530	Georgetown	I 18
178	Glenn Springs	C 8
111	Govan	J 11
284	Gray Court	D 7
630	Greelyville	H 15
15,741	Greenville	C 6
6,614	Greenwood	F 6

1,673	Greer	C 6
67	Grover, Dorchester	J 14
748	Hampton	K 11
190	Harleyville	J 14
2,365	Hartsville	E 15
452	Heath Springs	D 12
425	Helena	F 9
319	Hendersonville	K 12
285	Hickory Grove	C 10
266	Hodges	E 6
342	Holly Hill	I 13
1,763	Honea Path	E 6
474	Inman	B 7
267	Irmo	F 11
894	Iva	E 5
54	Jacksonboro	K 14
390	Jefferson	D 14
943	Johnston	G 8
969	Jonesville	C 9
92	Kelton	D 9
62	Kemper, Dillon	E 18
682	Kershaw	D 13
1,372	Kingstree	H 16
199	Kline	J 10
1,074	Lake City	G 10
592	Lamar	F 15
2,098	Lancaster	D 13
449	Landrum	B 7
1,358	Latta	E 18
4,818	Laurens	E 7
980	Leesville	G 10
162	Lewiedale	G 10
709	Lexington	D 11
1,058	Liberty	C 5
341	Lincolnville	J 15
440	Little Mountain	F 10
99	Little Rock	E 18
168	Livingston	I 11
229	Loris	F 20
350	Lowndesville	F 5
343	Lowryville	D 10
139	Lucknow	E 14
466	Lynchburg	F 15
187	McBee	E 14
1,628	McColl	D 17
279	McConnellsville	C 10
613	McCormick	G 6
96	Mallory	E 18
1,854	Manning	H 15
3,844	Marion	F 18
473	Maryville, Charleston	L 15
751	Mayesville	G 15
96	Midway	I 12
108	Modoc	H 7
122	Monetta	G 9
232	Monks Corner	J 15
1,011	Moultrieville	K 16
264	Mt. Carmel	G 5
1,346	Mt. Pleasant	K 16
150	Mountville	E 7
1,832	Mullins	F 18
143	Neeses	I 11
900	New Brookland, Lexington	G 10
5,028	Newberry	F 9
118	Nichols	F 19
758	Ninety Six	F 7
180	Norris, Pickens	C 4
561	North	H 11
1,136	North Augusta	H 7
315	Norway	I 11
230	Olanta, Florence	F 16
350	Olar, Bamberg	J 11
5,906	Orangeburg	I 12
410	Pacolet	C 8
360	Pageland, Chesterfield	D 15
157	Pages Mill	E 19
197	Parksville	G 6
98	Patrick	D 15
175	Paxville	H 14
183	Peak	F 10
822	Pendleton	D 5
179	Perry	H 10
897	Pickens	C 5
424	Pinewood	H 13
145	Plum Branch	G 6
363	Port Royal	M 13
182	Princeton	E 6
737	Prosperity	F 9

SOUTH CAROLINA—Continued

Pop.1910		
205	Reevesville	J 12
177	Reidville	C 7
245	Richburg	D 11
330	Ridgeland	M 11
505	Ridgespring	G 9
300	Ridgeville	J 14
370	Ridgeway	F 12
7,216	Rock Hill	C 11
194	Ruby	C 15
508	Rowesville	I 12
139	Salem	C 4
311	Salley	H 10
610	Saluda	G 8
189	Scotia	L 10
308	Scranton	G 16
458	Sellers	E 18
1,313	Seneca	D 3
795	Shandon	F 12
374	Sharon	C 10
113	Sieglingville	J 10
521	Simpsonville	D 6
109	Smyrna	C 9
338	Snelling	I 19
17,517	Spartanburg	C 8
438	Springfield	I 10
957	St. George	J 13
1,377	St. Matthews	H 12
408	St. Stephen	I 15
678	Summerton	H 14
2,355	Summerville	J 14
87	Summit	G 10
8,109	Sumter	G 14
523	Swansea	H 11
99	Sycamore	J 10

Pop.1910		
225	Tatum	D 17
1,708	Timmonsville	F 15
128	Tirzah	C 11
255	Townville	D 4
60	Travellers Rest, Greenville	C 6
257	Trenton	H 8
198	Trio	I 17
233	Troy	F 7
190	Ulmers	J 10
5,623	Union	D 9
97	Vance	I 14
542	Varnville	K 11
362	Wagener	H 10
1,595	Walhalla	C 3
1,677	Walterboro	K 13
183	Ward	G 9
191	Waterloo	E 7
370	Wellford	C 7
1,576	Westminster	D 3
328	West Union	C 3
847	Westville	E 13
85	White Rock	F 10
1,045	Whitmire	E 9
1,957	Williamston	D 5
365	Willington	G 5
624	Williston	I 10
1,754	Winnsboro	E 11
190	Woodford	H 11
1,880	Woodruff	D 7
250	Yemassee	L 12
2,326	Yorkville	C 11
195	Zion	F 18

SOUTH DAKOTA. Population, 583,888

COUNTIES

	Armstrong	D 7
6,143	Aurora	F 12
15,776	Beadle	E 13
*	Bennett	G 6
11,061	Bonhomme	H 14
14,178	Brookings	E 16
25,867	Brown	B 13
6,451	Brule	F 11
1,589	Buffalo	E 11
4,993	Butte	D 2
5,244	Campbell	B 9
14 899	Charles Mix	G 12
10,901	Clark	D 14
8,711	Clay	H 16
14,092	Codington	D 15
2,929	Corson	B 7
4,458	Custer	F 2
11,625	Davison	F 13
14,372	Day	C 14
7,768	Deuel	D 16
1,145	Dewey	C 8
6,400	Douglas	G 13
7,654	Edmunds	C 11
7,763	Fall River	G 2
6,716	Faulk	C 11
10,303	Grant	C 16
13,061	Gregory	G 11
7,475	Hamlin	D 15
7,870	Hand	E 11
6,237	Hanson	F 14
4,228	Harding	B 2
6,271	Hughes	E 9
12,319	Hutchinson	G 14
3,307	Hyde	D 11
5,120	Jerauld	E 12
12,560	Kingsbury	E 15
10,711	Lake	F 15
19,694	Lawrence	E 2
12,712	Lincoln	G 16
10,848	Lyman	F 9
9,589	McCook	F 15
6,791	McPherson	B 11
8,021	Marshall	B 14
12,640	Meade	E 4
1,700	Mellette	G 8
7,661	Miner	E 14
29,631	Minnehaha	F 16
8,695	Moody	E 16
12,453	Pennington	F 3
11,348	Perkins	B 4
4,466	Potter	C 10
14,897	Roberts	B 16
6,607	Sanborn	F 13
	Schnasse	C 6
15,981	Spink	D 13
14,975	Stanley	E 7
2,462	Sully	D 9
2,164	Todd	G 8
8,323	Tripp	G 9
13,840	Turner	G 15
10,676	Union	H 16
6,488	Walworth	C 9
*	Washabaugh	G 6
†	Washington	G 5
13,135	Yankton	H 15
1,191	Ziebach	D 6
6,607	Pine Ridge Indian Reservation	F 5
3,960	Rosebud Indian Reservation	G 8

*Population included in Pine Ridge and Rosebud Ind. Reservations.

†Population included in Pine Ridge Ind. Reservation.

Incorporated Cities, Towns, Villages, Etc.

10,753	Aberdeen	B 12
114	Akaska, Walworth	C 9
131	Albee	C 17
409	Alcester	H 16
955	Alexandria	F 14
417	Alpena	E 13
110	Altamont	D 16
446	Andover	C 14
146	Ardmore	G 3
791	Arlington	E 16
968	Armour	G 13
583	Artesian	E 14
430	Ashton	D 13
236	Aurora	E 16
451	Avon	G 14
278	Baltic	F 16
1,352	Belle Fourche	D 1
1,117	Beresford	G 16
551	Big Stone City	C 16
566	Blunt	E 9
563	Bonesteel	G 11
671	Bowdle	C 10
351	Bradley	C 14
158	Brandt	D 16
934	Bridgewater	F 14
444	Bristol	C 14
901	Britton	B 14
2,971	Brookings	E 16
262	Bruce	E 16
645	Bryant	D 15
280	Buffalogap	F 3
311	Burke	G 11
120	Camp Crook	B 2
409	Canastota	F 15
311	Canova	F 14
2,103	Canton	G 16
554	Carthage	E 14
594	Castlewood	D 16
408	Cavour	E 13
971	Centerville	G 16
296	Central City	E 2
1,275	Chamberlain	F 11
160	Chancellor, Turner	G 15
294	Claremont, Brown	B 13
1,220	Clark	D 14
704	Clear Lake	D 16
362	Colman	E 16
407	Colton	F 16
235	Columbia	B 13
592	Conde	C 13
286	Corsica, Douglas	G 13
320	Cresbard	C 12
602	Custer	F 2
1,277	Dallas	G 11
164	Davis	G 16
3,653	Deadwood	E 2
1,367	Dell Rapids	F 16
369	Delmont	G 13
1,063	De Smet	E 14
581	Doland	D 13
211	Draper, Lyman	F 9
268	East Sioux Falls	G 17
816	Edgemont	G 2
46	Effington	B 15
516	Egan	F 16
1,200	Elk Point	H 16
742	Elkton	E 16
446	Emery	F 14
230	Erwin	E 15
509	Estelline	D 16
312	Ethan	F 13
961	Eureka	B 10
500	Fairfax	G 12
107	Fairview	G 16
,802	Faulkton	D 12
1,484	Flandreau	E 17
270	Florence, Codington	D 15
792	Fort Pierre	E 9

408	Frankfort	D 13
433	Frederick	B 13
615	Freeman	G 15
109	Galena	E 2
668	Garretson	F 17
477	Gary	D 17
257	Gayville	H 15
701	Geddes	G 12
936	Gettysburg	D 10
182	Glenham	C 9
145	Goodwin	D 16
1,142	Gregory	G 11
1,108	Groton	C 13
164	Harrisburg	G 16
230	Harrold	E 10
648	Hartford	F 15
229	Hazel	D 15
462	Hecla	B 13
441	Henry	D 15
114	Hermosa	F 3
414	Herreid	B 9
412	Herrick	G 11
223	Hetland	E 15
1,084	Highmore	E 11
271	Hill City	F 2
259	Hitchcock	D 13
217	Hosmer	C 11
2,140	Hot Springs	G 2
209	Hoven	C 10
1,026	Howard	F 15
404	Hudson	G 16
506	Hurley	G 15
5,791	Huron	E 13
810	Ipswich	C 11
263	Irene, Clay	H 16
578	Iroquois	E 14
473	Java	C 10
407	Jefferson	H 16
222	Kadoka, Stanley	E 7
252	Kennebec	F 10
713	Kimball	F 12
920	Lake Andes	G 13
202	Lake Norden, Hamlin	D 15
1,007	Lake Preston	E 15
294	Lane, Jerauld	E 12
463	Langford	B 14
8,392	Lead	E 2
210	Le Beau	C 9
1,255	Lemmon	B 5
754	Lennox	G 16
484	Leola	B 12
279	Lesterville	H 14
402	Letcher	F 13
175	Lily	C 14
90	Lowry	C 10
409	McIntosh, Corson	B 7
3,137	Madison	E 15
462	Marion	G 15
472	Mellette	C 13
621	Menno	G 15
210	Midland, Stanley	E 7
2,015	Milbank	C 16
1,202	Miller	E 11
6,515	Mitchell	F 13
1,200	Mobridge	C 9
169	Monroe	G 15
442	Montrose	F 15
222	Morristown, Corson	B 7
614	Mt. Vernon	F 13
372	Murdo	E 8
392	Northville	C 12
235	Oacoma	F 10
150	Oelrichs	G 3
355	Oldham	E 15
133	Olivet	G 14
319	Onida	D 9
192	Ortley	C 15
1,224	Parker	G 15
970	Parkston	G 14

SOUTH DAKOTA—Continued

Pop.1910		Pop.1910	
578	Philip E 7	424	Toronto D 16
314	Pierpont C 14	675	Tripp G 14
3,656	Pierre E 8	240	Turton C 13
712	Plankinton F 12	190	Twinbrooks C 16
1,115	Platte G 12	1,107	Tyndall H 14
304	Pollock B 9	103	Utica H 15
635	Presho F 9	331	Valley Springs F 16
164	Pukwana F 11	173	Veblen, Marshall B 14
312	Ramona E 15	136	Verdon C 13
3,854	Rapid City F 3	2,187	Vermillion H 15
241	Raymond D 14	410	Viborg G 15
3,060	Redfield D 13	453	Vienna D 14
332	Reliance D 17	568	Volga E 16
286	Rockham, Faulk C 11	286	Volin H 15
357	Roscoe C 11	964	Wagner G 13
167	Roswell F 14	326	Wakonda H 16
1,097	Salem F 15	167	Wall, Pennington F 3
1,102	Scotland G 14	207	Wallace G 15
558	Selby C 10	72	Ward E 16
321	Seneca C 11	7,010	Watertown D 15
138	Sherman F 16	803	Waubay C 15
14,094	Sioux Falls F 16	1,713	Webster C 14
1,397	Sisseton B 15	329	Wentworth F 15
335	Southshore C 16	576	Wessington E 12
132	South Sioux Falls, Minnehaha F 16	1,093	Wessington Spgs. E 13
1,130	Spearfish D 2	468	White E 16
506	Spencer F 15	507	White Lake F 12
675	Springfield H 14	368	White Rock B 16
305	St. Lawrence E 11	390	Whitewood E 3
310	Stickney F 13	437	Willow Lake D 14
1,739	Sturgis E 3	427	Wilmot C 16
545	Summit C 15	243	Winfred E 15
273	Tabor H 14	436	Wolsey E 12
134	Tea G 16	1,027	Woonsocket E 13
142	Tolstoy C 10	179	Worthing G 16
		3,787	Yankton H 15

TENNESSEE. Population, 2,184,789

COUNTIES

17,717	Anderson G 13	8,704	Lake G 2
22,667	Bedford H 9	21,105	Lauderdale H 2
12,452	Benton G 5	17,569	Lawrence I 7
6,329	Bledsoe H 11	6,033	Lewis I 7
20,809	Blount H 14	25,998	Lincoln I 8
16,336	Bradley I 12	13,612	Loudon H 13
27,387	Campbell G 13	21,046	McMinn I 12
10,825	Cannon H 9	16,356	McNairy I 4
23,971	Carroll H 5	14,559	Macon G 9
19,838	Carter G 17	39,357	Madison H 4
10,540	Cheatham G 7	18,820	Marion I 10
9,090	Chester I 4	16,872	Marshall I 8
23,504	Claiborne G 14	40,456	Maury H 7
9,009	Clay F 10	6,131	Meigs I 12
19,399	Cocke H 15	20,716	Monroe I 13
15,625	Coffee I 9	33,672	Montgomery G 7
16,076	Crockett H 3	4,842	Moore I 9
9,327	Cumberland G 11	11,458	Morgan G 12
149,478	Davidson G 8	29,946	Obion G 3
10,093	Decatur H 5	15,854	Overton G 11
15,434	Dekalb H 10	8,815	Perry H 6
19,955	Dickson G 7	5,087	Pickett F 11
27,721	Dyer G 3	14,116	Polk I 12
30,257	Fayette I 3	20,023	Putnam G 11
7,446	Fentress G 12	15,410	Rhea H 12
20,491	Franklin I 9	22,860	Roane H 12
41,630	Gibson G 3	25,466	Robertson F 8
32,629	Giles I 7	33,199	Rutherford H 9
13,888	Grainger G 14	12,947	Scott G 12
31,083	Greene G 16	4,202	Sequatchie I 11
8,322	Grundy I 10	22,296	Sevier H 15
13,650	Hamblen G 15	191,439	Shelby I 2
89,267	Hamilton I 11	18,548	Smith G 10
10,778	Hancock G 15	14,860	Stewart G 6
23,011	Hardeman I 3	28,120	Sullivan G 17
17,521	Hardin I 5	25,621	Sumner G 8
23,587	Hawkins G 15	29,459	Tipton I 2
25,910	Haywood H 3	5,874	Trousdale G 9
17,030	Henderson H 5	7,201	Unicoi G 17
25,434	Henry G 5	11,414	Union G 14
16,527	Hickman H 7	2,784	Van Buren H 11
6,224	Houston G 6	16,534	Warren H 10
13,908	Humphreys G 6	28,968	Washington G 17
15,606	Jackson G 11	12,062	Wayne I 6
5,210	James I 11	31,929	Weakley G 4
17,755	Jefferson G 15	15,420	White H 11
13,191	Johnson G 18	24,213	Williamson H 8
94,187	Knox G 14	25,394	Wilson G 9

Incorporated Cities, Towns, Etc.

542	Adams G 8	247	Germantown I 2
490	Allens Creek I 6	388	Gleason G 4
477	Arlington I 2	422	Gordonsburg, Lewis I 7
641	Ashland City G 8		
2,264	Athens I 12	245	Gordonsville G 10
263	Bartlett I 2	491	Grand Junction I 3
110	Belfast I 8	522	Green Brier G 8
466	Bellbuckle H 9	1,920	Greeneville G 16
753	Bells H 3	1,516	Greenfield G 4
380	Big Sandy, Benton G 5	882	Halls H 3
1,673	Binghamton, Shelby I 2 (P.O. Memphis)	3,061	Harriman H 13
		1,087	Henderson I 4
166	Bloomington Springs, Putnam G 11	582	Henning H 2
		198	Henry G 5
540	Bluff City G 17	3,446	Humboldt H 4
1,070	Bolivar I 4	1,112	Huntingdon H 5
517	Bonair H 11	253	Isoline G 11
7,148	Bristol G 17	834	Jacksboro G 13
2,882	Brownsville H 3	15,779	Jackson H 8
858	Brushy Mountain, Morgan G 12	1,328	Jefferson City G 14
		1,862	Jellico G 13
499	Butler, Johnson G 18	8,502	Johnson City G 17
161	Cades, Gibson G 3	806	Jonesboro G 16
692	Camden G 5	815	Kenton G 3
904	Carthage G 10	824	Kingston H 13
1,097	Centerville H 6	36,346	Knoxville H 13
236	Charlotte H 7	2,816	La Follette G 13
44,604	Chattanooga I 13	301	La Grange I 3
8,548	Clarksville F 7	1,687	Lawrenceburg I 7
5,549	Cleveland I 12	3,659	Lebanon G 9
711	Clifton I 6	3,392	Lenoir City H 13
596	Clifty, White H 11	1,830	Lewisburg H 8
1,090	Clinton G 13	1,497	Lexington H 5
1,102	Coalcreek G 13	1,421	Livingston G 11
802	Collierville I 3	2,391	Lonsdale, Knox G 14
5,754	Columbia H 8	631	Lookout Mountain, Hamilton I 11
1,848	Cookeville G 11		
290	Cornersville I 8	995	Loudon H 13
215	Cottage Grove G 5	408	Lynchburg I 9
2,990	Covington H 2	596	Lynnville I 7
763	Crossville I 11	661	McEwen G 6
347	Cumberland Gap G 14	1,222	McKenzie G 5
447	Dandridge G 15	2,299	McMinnville H 10
1,991	Dayton I 11	963	Manchester I 10
165	Decatur I 12	2,228	Martin G 4
1,022	Decherd I 9	2,381	Maryville H 14
1,850	Dickson H 6	391	Mason H 2
140	Double Springs, Putnam G 11	192	Mayland, Cumberland G 11
708	Dresden G 4	320	Medina, Gibson G 3
1,166	Dunlap I 11	131,105	Memphis I 1
1,166	Dyer G 3	273	Middleton I 4
4,149	Dyersburg G 3	1,605	Milan H 4
81	Eades I 2	554	Millington I 1
334	Eastland, White H 11	1,107	Monterey G 11
2,478	Elizabethton G 17	149	Morrison H 10
179	Elkton, Giles I 7	4,007	Morristown G 15
58	Ellendale I 2	211	Moscow I 3
943	Erin G 6	592	Mountain City G 18
1,149	Erwin G 17	1,436	Mountain View, Knox G 14
1 685	Etowah, McMinn I 12		
3,439	Fayetteville I 8	1,973	Mt. Pleasant I 7
304	Finley, Dyer G 3	329	Munford, Tipton I 2
2,924	Franklin H 8	4,679	Murfreesboro H 9
408	Gainesboro G 10	110,364	Nashville G 8
2,399	Gallatin F 9	1,602	Newbern G 3
100	Gallaway I 3	2,003	Newport H 15
292	Gates H 2	1,293	Obion G 3

TENNESSEE—Continued

Pop.1910		Pop.1910	
573	Oliver Springs G 12	2,106	South Pittsburg I 10
653	Orme I 10	1,409	Sparta H 10
5,126	Park, Knox G 14	210	Spencer H 11
3,881	Paris G 5	1,030	Spring City H 12
379	Petersburg I 8	2,085	Springfield F 8
227	Pleasant Hill H 11	695	Spring Hill, Maury H 7
579	Portland F 9	2,426	St. Elmo, Hamilton I 11
2,928	Pulaski I 7	400	Summertown I 7
254	Puryear, Henry G 5	1,850	Sweetwater H 13
240	Raleigh I 1	886	Tazewell G 14
481	Ravenscroft H 11	391	Thomastown, Shelby I 2
154	Rheatown, Greene G 16		
324	Richard City, Marion I 10	843	Tiptonville G 2
		245	Toone I 4
1,500	Ridgedale I 11	2,402	Trenton G 4
519	Ridgely G 2	556	Trimble G 3
2,011	Ripley H 2	529	Troy G 3
468	Rives G 3	3,049	Tullahoma I 9
3,660	Rockwood H 12	4,389	Union City G 3
1,242	Rogersville G 16	659	Wartrace I 9
142	Rossville, Fayette I 3	517	Watertown G 9
766	Rutherford G 3	947	Waverly H 6
111	Samburg G 3	357	Waynesboro I 6
435	Sardis I 5	298	Westmoreland, Sumner G 8
199	Saulsbury I 3		
529	Selmer I 4	370	West Point I 6
675	Sevierville H 15	419	White Bluff G 7
608	Sharon G 4	741	Whiteville I 3
2,869	Shelbyville H 8	1,351	Winchester I 9
1,387	Somerville I 3	604	Woodbury H 9
1,391	South Fulton, Obion G 2		

TEXAS. Population, 3,896,542

COUNTIES

29,650	Anderson L 3	14,942	Karnes J 6
975	Andrews E 2	35 323	Kaufman K 2
17,705	Angelina M 3	4,517	Kendall H 4
2,106	Aransas K 6	2,655	Kent G 1
6,525	Archer J 1	5,505	Kerr H 4
2,682	Armstrong C 8	3,261	Kimble H 4
10,004	Atascosa I 6	810	King G 1
17,699	Austin K 5	3,401	Kinney G 5
312	Bailey E 1	9,625	Knox H 1
4,921	Bandera H 5	46,544	Lamar L 1
25,344	Bastrop J 4	540	Lamb E 1
8,411	Baylor H 1	9,532	Lampasas I 3
12,090	Bee J 6	4,747	Lasalle H 6
49,186	Bell J 3	26,418	Lavaca K 5
119,676	Bexar I 5	13,132	Lee K 4
4,311	Blanco I 4	16,583	Leon K 3
1,395	Bordon F 2	10,686	Liberty M 4
19,013	Bosque I 3	34,621	Limestone K 3
34,827	Bowie M 1	2,634	Lipscomb D 6
13,299	Brazoria L 5	3,442	Live Oak I 6
18,919	Brazos K 4	6,520	Llano I 4
5,220	Brewster D 5	249	Loving D 3
2,162	Briscoe C 8	3,624	Lubbock F 1
...	Brooks I 7	1,713	Lynn F 2
22,935	Brown I 3	13,405	McCulloch H 3
18,687	Burleson K 4	73,250	McLennan J 3
10,755	Burnet I 4	1,091	McMullen I 6
24,237	Caldwell J 5	10,318	Madison L 3
3,535	Calhoun K 6	10,472	Marion M 2
12,973	Callahan H 2	1,543	Martin F 2
27,158	Cameron L 8	5,683	Mason H 4
9,551	Camp M 2	13,594	Matagorda K 6
2,127	Carson C 7	5,151	Maverick G 6
27,587	Cass M 1	13,415	Medina H 5
1,850	Castro B 8	2,707	Menard H 4
4,234	Chambers M 5	3,464	Midland E 3
29,038	Cherokee L 3	36,780	Milam J 3
9,538	Childress D 8	9,694	Mills I 3
17,043	Clay I 1	8,956	Mitchell G 2
65	Cochran E 1	25,123	Montague J 1
6,412	Coke G 3	15,679	Montgomery L 4
22,618	Coleman H 3	561	Moore C 7
49,021	Collin K 1	10,433	Morris M 1
5,224	Collingsworth D 8	2,396	Motley G 1
18,897	Colorado K 5	27,406	Nacogdochcs M 3
8,434	Comal I 5	47,070	Navarro K 3
27,186	Comanche I 3	10,850	Newton N 4
6,654	Concho H 3	11,999	Nolan G 2
26,603	Cooke J 1	21,955	Nueces J 7
21,703	Coryell J 3	1,602	Ochiltree D 6
4,396	Cottle G 1	812	Oldham B 8
331	Crane E 3	9,528	Orange N 4
1,296	Crockett F 4	19,506	Palo Pinto I 2
1,765	Crosby F 1	20,424	Panola M 2
...	Culberson C 3	26,331	Parker J 2
4,001	Dallam B 7	1,555	Parmer B 8
135,748	Dallas K 2	2,071	Pecos D 4
2,301	Dawson F 2	17,459	Polk M 4
3,942	Deaf Smith B 8	12,424	Potter C 7
14,566	Delta L 1	5,218	Presidio C 4
31,258	Denton J 1	6,787	Rains L 2
23,501	Dewitt J 5	3,312	Randall C 8
3,092	Dickens G 1	392	Reagan F 3
3,460	Dimmit H 6	28,564	Red River M 1
5,284	Donley D 8	4,392	Reeves D 3
8,964	Duval I 7	2,814	Refugio J 6
23,421	Eastland I 2	950	Roberts D 7
1,178	Ector E 3	27,454	Robertson K 3
3,768	Edwards G 4	8,072	Rockwall K 2
53,629	Ellis K 2	20,858	Runnels H 3
52,599	El Paso B 3	26,878	Rusk I 3
32,095	Erath I 2	8,582	Sabine N 3
35,649	Falls K 3	11,264	San Augustine M 3
44,801	Fannin K 1	9,542	San Jacinto L 4
29,796	Fayette J 5	7,307	San Patricio J 7
12,596	Fisher G 2	11,245	San Saba I 3
4,638	Floyd F 1	1,893	Schleicher G 4
5,726	Foard H 1	10,924	Scurry G 2
18,168	Fort Bend L 5	4,201	Shackelford H 2
9,331	Franklin L 1	26,423	Shelby M 3
20,557	Freestone K 3	1,376	Sherman C 7
8,895	Frio H 6	41,746	Smith L 2
1,255	Gaines E 2	3,931	Somervell J 2
44,479	Galveston M 5	13,151	Starr B 8
1,995	Garza F 1	7,980	Stephens I 2
9,447	Gillespie I 4	1,493	Sterling G 3
1,143	Glasscock F 3	5,320	Stonewall G 2
9,909	Goliad J 6	1,569	Sutton G 4
28,055	Gonzales J 5	4,012	Swisher C 8
3,405	Gray D 7	108,572	Tarrant J 2
65,996	Grayson K 1	26,293	Taylor H 2
14,140	Gregg M 2	1,430	Terrell E 5
21,205	Grimes L 4	1,474	Terry E 1
24,913	Guadalupe I 5	4,563	Throckmorton H 2
7,566	Hale F 1	16,422	Titus M 1
8,279	Hall D 8	17 882	Tom Green G 3
15,315	Hamilton I 3	55,620	Travis J 4
935	Hansford C 6	12,768	Trinity L 3
11,213	Hardeman H 1	10,250	Tyler M 4
12,947	Hardin M 4	19,960	Upshur M 2
115,693	Harris L 5	501	Upton E 3
37,243	Harrison M 2	11,233	Uvalde H 5
1,298	Hartley B 7	8,613	Valverde F 5
16,249	Haskell H 1	25,651	Van Zandt L 2
15,518	Hays J 4	14,990	Victoria K 6
3,170	Hemphill D 7	16,061	Walker L 4
20,131	Henderson L 2	12,138	Waller K 5
13,728	Hidalgo I 8	2,389	Ward D 3
46,760	Hill J 3	25,561	Washington K 4
137	Hockley E 1	22,503	Webb H 7
10,008	Hood J 2	21,123	Wharton K 5
31,038	Hopkins L 1	5,258	Wheeler D 7
29,564	Houston I 3	16,094	Wichita I 1
8,881	Howard F 2	12,000	Wilbarger H 1
48,116	Hunt K 2	...	Willacy G 8
892	Hutchinson C 7	42,228	Williamson J 4
1,283	Irion G 3	17,066	Wilson I 5
11,817	Jack I 1	442	Winkler E 3
6,471	Jackson K 5	26,450	Wise J 1
14,000	Jasper N 4	23,417	Wood L 2
1,678	Jeff Davis C 4	602	Yoakum E 1
38,182	Jefferson M 5	13,657	Young I 1
...	Jim Wells I 7	3,809	Zapata H 7
34,460	Johnson J 2	1,889	Zavalla H 6
24,299	Jones H 2		

TEXAS—Continued

Incorporated Cities, Towns, Villages, Etc.

Pop.1910		Pop.1910	
9,204	Abilene H 2	1,115	Lancaster K 2
2,136	Alice I 7	678	Laporte M 5
1,155	Alvarado K 2	14,855	Laredo H 7
1,453	Alvin, Brazoria L 5	990	Leonard K 1
9,957	Amarillo C 7	980	Liberty M 5
1,842	Anson H 2	658	Lindale L 2
1,197	Aransas Pass K 7	1,687	Llano I 4
825	Archer City I 1	2,945	Lockhart J 5
1,794	Arlington K 2	750	Lockney F 1
2,261	Athens L 2	756	Lone Oak L 2
1,604	Atlanta M 1	5,155	Longview M 2
29,860	Austin J 4	633	Loraine G 2
1,710	Baird H 2	1,021	Lott J 3
3,536	Ballinger G 3	1,938	Lubbock F 1
512	Bangs	2,749	Lufkin M 3
1,857	Bartlett J 4	1,404	Luling J 5
1,707	Bastrop J 5	1,194	Lyra
3,156	Bay City K 5	1,864	McGregor J 3
20,640	Beaumont M 5	4,714	McKinney K 1
3,269	Beeville J 6	633	McLean
181	Belcherville J 1	627	Mansfield J 2
496	Bells K 1	1,061	Marble Falls I 4
4,164	Belton J 3	3,878	Marlin K 3
850	Bessmay	11,452	Marshall M 2
4,102	Big Spring F 2	2,939	Mart
903	Blooming Grove K 3	1,936	Memphis D 8
871	Blossom L 1	1,209	Mercedes
886	Boerne I 5	718	Meridian J 3
4,844	Bonham K 1	2,008	Merkel H 2
2,874	Bowie J 1	687	Mesquite, Dallas K 2
2,669	Brady H 3		
401	Brandon J 3	2,694	Mexia K 3
4,718	Brenham K 5	2,192	Midland L 3
2,000	Bridgeport J 1	868	Midlothian K 2
635	Bronte G 3	1,302	Miles G 3
10,517	Brownsville J 8	700	Millsap J 3
6,967	Brownwood H 3	1,706	Mineola L 2
4,132	Bryan K 4	3,950	Mineral Wells I 2
981	Burnet I 4	284	Montague J 1
1,476	Caldwell K 4	983	Moody J 3
2,579	Calvert K 4	831	Morgan J 3
3,263	Cameron J 4	3,137	Mount Pleasant M 1
1,648	Canadian D 7	956	Munday
1,400	Canyon C 8	3,369	Nacogdoches M 3
479	Carbon I 2	1,178	Naples M 1
821	Celeste K 1	3,284	Navasota L 4
724	Celina	510	Nevada K 2
503	Cement	3,165	New Braunfels I 5
1,684	Center M 3	1,338	Nocona J 1
3,818	Chillicothe D 8	906	Oakwood L 3
1,207	Chillicothe H 1	1,095	Olney H 1
2,410	Cisco I 2	5,527	Orange N 4
1,946	Clarendon C 8	1,350	Paducah G 1
2,065	Clarksville M 1	1,389	Palacios K 6
692	Claude C 8	10,482	Palestine L 3
10,364	Cleburne J 2	605	Palmer K 2
1,137	Clifton J 3	521	Panhandle C 7
100	Clinton	11,269	Paris L 1
495	Clyde H 2	1,799	Pearsall H 6
3,046	Coleman H 3	1,836	Pecos D 3
791	Collinsville J 1	467	Peniel
1,840	Colorado G 2	517	Petrolia
2,726	Comanche I 3	1,371	Pilot point K 1
2,818	Commerce L 1	1,916	Pittsburg L 2
1,374	Conroe L 4	2,829	Plainview F 1
505	Cooledge	1,258	Plano K 2
1,513	Cooper L 1	7,663	Port Arthur N 5
8,222	Corpus Christi J 7	1,699	Port Lavaca K 6
9,749	Corsicana K 2	313	Pottsboro K 1
1,880	Cotulla H 6	3,127	Quanah H 1
516	Crawford J 3	388	Queen City N 1
3,947	Crockett L 3	537	Quinlan
1,341	Crowell H 1	280	Ravenna, Fannin K 1
3,109	Cuero J 6		
2 580	Dalhart B 7	1,371	Richmond L 5
92,104	Dallas K 2	640	Rising Star
803	Dublin K 3	2,073	Robstown J 4
1,651	Decatur J 1	1,382	Rockport K 7
1,015	De Leon I 3	1,136	Rockwall K 2
13,632	Denison K 1	1,275	Rogers J 4
4,732	Denton K 2	941	Roscoe G 2
1,042	Devine H 5	1,472	Rosebud K 3
289	Dodd City L 1	1,198	Rosenberg L 5
2,551	Dublin I 3	1,126	Rotan G 2
1,717	Eagle Lake K 5	1,210	Royse City K 2
3,536	Eagle Pass G 6	891	Rule H 1
855	Eastland I 2	1,558	Rusk L 3
404	Ector	1,640	Sabinal H 5
1,778	El Campo K 5	400	Sabine Pass M 5
640	Electra I 1	10,321	San Angelo G 3
1,707	Elgin J 4	96,614	San Antonio I 5
39,279	El Paso A 3	1,204	San Augustine N 3
326	Enloe	834	San Elizario B 3
5,669	Ennis K 2	206	San Felipe, Austin K 5
1,848	Farmersville K 2		
274	Fayetteville K 5	4,071	San Marcos I 5
1,233	Ferris K 2	478	Sansom
886	Flatonia K 5	1,453	Santa Anna H 3
1,398	Floresville I 6	328	Savoy K 1
664	Floydada F 1	1,091	Schulenburg K 5
1,114	Forney K 2	3,116	Seguin J 5
73,312	Fort Worth J 2	2,029	Seymour H 1
702	Frost K 3	12,412	Sherman K 1
7,624	Gainesville J 1	1,096	Shiner J 5
36,981	Galveston M 5	3,167	Smithville J 5
558	Ganado K 5	2,514	Snyder G 2
804	Garland K 2	1,147	Socorro
627	Garrison M 3	3,902	Stamford H 2
1,929	Gatesville J 3	822	St. Jo J 1
3,096	Georgetown J 4	2,561	Stephenville I 3
1,484	Gilmer M 2	520	Stratford B 7
1,129	Goldthwaite I 3	5,151	Sulphur Springs L 1
3,139	Gonzales J 5	4,176	Sweetwater G 2
609	Gordan I 2	5,314	Taylor J 4
963	Gorman I 2	3,288	Teague K 3
1,569	Graham I 2	425	Tehuacana, Limestone K 3
1,336	Granbury J 2		
1,065	Grand Saline, Van Zandt L 2	10,993	Temple J 4
		491	Tenaha M 3
1,018	Grandview J 2	7,050	Terrell K 2
1,708	Granger J 4	9,790	Texarkana N 1
681	Grapevine J 2	678	Thornton K 3
8,850	Greenville L 2	1,528	Timpson M 3
1,454	Groesbeck K 3	455	Tolar J 2
1,379	Halletsville K 5	288	Tom Bean, Grayson K 1
1,548	Hamilton J 3		
1,978	Hamlin	1,052	Toyah D 3
2,436	Haskell H 1	550	Trenton K 1
2,352	Hearne K 4	1,126	Troup L 2
2,104	Henrietta H 1	1 216	Tulia C 8
1,730	Hereford B 8	10,400	Tyler L 2
1,437	Hico I 3	3,998	Uvalde H 6
6,115	Hillsboro J 3	708	Valley Mills J 3
778	Holland J 4	1,441	Van Alstyne K 1
2,300	Honey Grove K 1	495	Venus K 2
78,800	Houston L 5	3,195	Vernon H 1
6,984	Houston Heights, Harris L 5	3,673	Victoria J 6
		26,425	Waco J 3
581	Howe K 1	1,340	Walnut Springs J 3
1,843	Hubbard K 3	476	Waterman M 3
2,072	Huntsville L 4	6,205	Waxahachie K 2
603	Iowapark I 1	5,074	Weatherford J 2
1,149	Italy K 3	906	Weimar K 4
1,356	Itasca J 3	779	Weinert
1,480	Jacksboro J 2	576	Wellington D 8
2,875	Jacksonville L 3	1,645	West, McLennan J 3
314	Jayton G 1	1,505	Wharton K 5
2,515	Jefferson M 2	1,219	Whitesboro K 1
586	Jewett K 3	1,563	Whitewright K 1
1,959	Kaufman K 2	766	Whitney J 3
1,147	Kenedy I 6	8,200	Wichita Falls I 1
945	Kerens K 3	1,398	Wills Point L 2
1,843	Kerrville H 5	1,741	Winnsboro L 2
1,265	Killeen J 4	1,347	Winters G 3
764	Kosse K 3	1,402	Wolfe City L 1
742	Kyle J 5	899	Wortham K 3
1,293	Ladonia K 1	620	Wylie K 2
1,850	La Grange J 5	4,657	Yoakum J 5
2,119	Lampasas I 4	1,180	Yorktown J 6

UTAH. Population, 373,351

COUNTIES

Pop 1910			Pop.1910		
4,717	Beaver	I 2	1,883	Rich	B 6
13 894	Boxelder	B 2	131,426	Salt Lake	D 5
23 062	Cache	B 5	2,377	San Juan	J 9
8 624	Carbon	F 7	16,704	Sanpete	G 5
10 191	Davis	D 5	9,775	Sevier	H 5
6 750	Emery	G 7	8,200	Summit	D 7
3 660	Garfield	J 5	7,924	Tooele	E 2
1 595	Grand	H 9	7,050	Uinta	E 9
3 933	Iron	J 2	37,942	Utah	E 5
10 702	Juab	F 2	8,920	Wasatch	E 7
1,652	Kane	K 4	5,123	Washington	K 1
6,118	Millard	G 2	1,749	Wayne	I 6
2,467	Morgan	C 5	35,179	Weber	C 5
1 734	Piute	I 4			

Incorporated Cities, Towns, Etc.

496	Alpine	E 5	1,047	Mercur	F 4
2,797	American Fork	E 5	1,760	Midvale	D 5
463	Bear River City	B 4	838	Midway	F 5
1 899	Beaver	I 4	1,014	Milford	I 2
2,881	Bingham Canyon	D 4	353	Millville	B 5
1,677	Bountiful	D 4	591	Minersville	I 2
3,685	Brigham	B 4	615	Moab	H 10
693	Castle Dale	G 7	1,227	Monroe	H 4
789	Castlegate	F 6	756	Morgan	D 5
1,705	Cedar City	J 2	1,223	Moroni	F 5
283	Charleston	E 6	2,280	Mt. Pleasant	F 6
564	Clarkston	B 4	4,057	Murray	D 5
976	Coalville	D 5	2,759	Nephi	F 5
231	Corinne	C 4	515	Newton	B 5
656	Elsinore	H 4	25,580	Ogden	C 5
525	Emery	H 6	254	Ophir	E 4
2 296	Ephraim	G 5	648	Orangeville	G 6
846	Escalante	J 5	1,338	Panguitch	J 4
3,416	Eureka	F 4	620	Paradise	B 5
1,218	Fairview	F 6	3,439	Park City	D 5
1,231	Farmington	D 4	1,153	Parowan	J 3
651	Ferron	G 7	2,397	Payson	E 5
1,202	Fillmore	H 4	1,618	Pleasant Grove	E 5
1,519	Forest Dale	D 5	1 021	Price	F 7
875	Fountain Green	F 5	1,020	Providence	B 5
600	Garland	B 4	8,925	Provo	E 5
359	Glenwood	H 5	533	Randolph	B 6
470	Goshen	F 5	547	Redmond	H 5
1,154	Grantsville	D 3	2,559	Richfield	H 4
628	Green River	G 8	1,562	Richmond	B 5
950	Gunnison	G 5	1,769	St. George	K 2
2,031	Heber	E 6	693	Salem	E 5
816	Hooper	F 7	1,082	Salina	H 5
553	Hinckley	G 3	92,777	Salt Lake City	D 4
800	Huntington	G 7	1,037	Sandy	D 5
699	Hyde park	B 5	915	Santaquin	F 5
1,838	Hyrum	B 5	546	Scipio	G 4
733	Kanab	K 3	1,865	Smithfield	B 5
513	Kanosh	H 3	3,464	Spanish Fork	E 5
887	Kaysville	D 4	1,100	Spring City	G 6
2 964	Lehi	C 5	3,356	Springville	E 5
722	Levan	F 5	258	Stockton	E 4
989	Lewiston	B 5	2,753	Tooele	D 4
7,522	Logan	B 5	836	Vernal	E 10
2 433	Manti	G 5	424	Washington	K 2
534	Mapleton	E 5	358	Wellington	F 7
331	Meadow	H 3	1,195	Wellsville	B 5
459	Mendon	B 4	577	Willard	C 5

VERMONT. Population, 355,956

COUNTIES

20,010	Addison	D 6	12,585	Lamoille	G 3
21,378	Bennington	E 12	18,703	Orange	I 7
26,031	Caledonia	K 4	23,337	Orleans	J 2
42,447	Chittenden	E 4	48,139	Rutland	E 9
7,384	Essex	M 2	41,702	Washington	G 5
29,866	Franklin	F 1	26,932	Windham	G 12
3,761	Grand Isle	D 2	33,681	Windsor	H 9

Incorporated Cities and Villages

10,734	Barre	I 5	7,856	Montpelier	H 5
1,330	Barton	J 2	1,445	Morrisville	H 3
4,883	Bellows Falls	I 12	412	Newbury	K 6
6,211	Bennington	D 13	136	Newfane	D 13
42	Bennington Center, Bennington	E 12	2,546	Newport	J 1
			663	North Bennington	D 13
631	Bradford	K 6	1,918	Northfield	G 6
1,608	Brandon	E 8	771	North Troy	H 1
6,517	Brattleboro	H 13	1,131	Orleans, Orleans	J 2
1,080	Bristol	E 6	388	Plainfield	I 5
20,468	Burlington	D 4	1,474	Poultney	D 9
227	Cabot	I 4	2,756	Proctor	E 8
595	Cambridge	F 3	1,787	Randolph	G 7
666	Chester	H 11	835	Readsboro	F 14
838	Concord	M 4	1,938	Richford	G 1
316	Derby	K 1	828	Richmond	F 4
390	Derby Line	K 1	13,546	Rutland	F 9
1,153	Enosburg Falls	G 1	373	South Ryegate	J 5
1,245	Essex Junction	E 3	6,381	St. Albans	E 2
2,554	Fair Haven	D 9	6,693	St. Johnsbury	L 4
2,094	Hardwick	I 4	3,250	Springfield	I 11
242	Hinesburg	E 5	566	Stowe	G 4
423	Hyde Park	G 3	1,236	Swanton	E 1
1,573	Island Pond	M 2	1,483	Vergennes	C 5
212	Jacksonville	G 14	1,377	Waterbury	G 5
651	Johnson	H 3	608	Wells River	L 6
1,621	Ludlow	H 10	1,109	West Derby	K 1
259	Lyndon Center	K 3	430	Wilmington	F 13
1,573	Lyndonville	K 3	1,906	Windsor	J 10
478	Manchester	E 12	4,520	Winooski	D 3
1,866	Middlebury	E 7	1,383	Woodstock	H 9
634	Milton	E 3			

VIRGINIA. Population, 2,061,612

COUNTIES

36,650	Accomac	E 12	6,937	Greene	D 6
36,636	Albemarle	D 6	11,890	Greenesville	G 8
25,560	Alexandria	C 9	40,044	Halifax	G 5
19,921	Alleghany	E 3	17,200	Hanover	E 8
8,720	Amelia	F 7	151,065	Henrico	E 9
18,932	Amherst	E 5	18,459	Henry	G 4
8,904	Appomattox	F 6	5,317	Highland	D 4
43,049	Augusta	D 5	14,929	Isle of Wright	G 10
6,538	Bath	D 4	6,338	James City	F 10
29,549	Bedford	F 4	9,576	King and Queen	E 9
5,154	Bland	F 1	6,378	King George	D 9
17,727	Botetourt	E 4	8,547	King William	E 9
19,244	Brunswick	G 8	8,752	Lancaster	E 10
12,334	Buchanan	A 4	23,840	Lee	B 2
15,204	Buckingham	E 6	21,167	Loudoun	B 8
52,537	Campbell	F 5	16,578	Louisa	D 7
16,596	Caroline	D 9	12,780	Lunenburg	G 7
21,116	Carroll	G 2	10,055	Madison	D 7
5,253	Charles City	F 9	8,922	Mathews	F 11
15,785	Charlotte	F 6	28,956	Mecklenburg	G 7
21,299	Chesterfield	F 8	8,852	Middlesex	E 10
7,468	Clarke	B 8	21,470	Montgomery	F 3
4,711	Craig	F 3	26,886	Nansemond	G 10
13,472	Culpeper	D 8	16,821	Nelson	E 6
9,119	Cumberland	F 7	4,682	New Kent	F 9
9,199	Dickenson	A 3	153,386	Norfolk	G 11
39,569	Dinwiddie	F 8	16,672	Northampton	F 12
21,225	Elizabeth City	F 11	10,777	Northumberland	E 11
9,105	Essex	E 10	13,462	Nottoway	F 7
20,536	Fairfax	C 9	13,486	Orange	D 7
22,526	Fauquier	C 8	14,147	Page	C 6
14,092	Floyd	G 3	17,195	Patrick	G 3
8,323	Fluvanna	E 7	69,729	Pittsylvania	G 5
26,480	Franklin	F 4	6,099	Powhatan	E 7
18,651	Frederick	B 7	14,266	Prince Edward	F 6
11,623	Giles	F 2	7,848	Prince George	F 9
12,477	Gloucester	F 10	11,526	Princess Anne	G 11
9,237	Goochland	E 8	12,026	Prince William	C 8
19,856	Grayson	G 1	17,246	Pulaski	F 2

VIRGINIA—Continued

Pop.1910			Pop.1910		
8,044	Rappahannock	C 7	8,070	Stafford	D 8
7,415	Richmond	E 10	9,715	Surry	F 10
54,497	Roanoke	F 3	13,664	Sussex	G 8
24,416	Rockbridge	E 4	24,946	Tazewell	A 5
34,903	Rockingham	D 6	8,589	Warren	C 7
23,474	Russell	B 4	26,246	Warwick	F 10
23,814	Scott	B 3	39,077	Washington	B 4
20,942	Shenandoah	C 6	9,313	Westmoreland	D 10
20,326	Smyth	B 5	34,162	Wise	B 3
26,302	Southampton	G 9	20,372	Wythe	G 1
15,809	Spottsylvania	D 8	7,757	York	F 10

Independent Cities

15,329	Alexandria	C 9	67,452	Norfolk	G 11
6,247	Bristol	B 4	24,127	Petersburg	F 8
3,245	Buena Vista	E 5	33,190	Portsmouth	G 11
6,765	Charlottesville	D 7	4,202	Radford	F 2
5,748	Clifton Forge	E 4	127,628	Richmond	F 9
19,020	Danville	G 5	34,874	Roanoke	F 4
5,874	Fredericksburg	D 8	10,604	Staunton	D 6
29,494	Lynchburg	F 5	2,714	Williamsburg	F 10
20,205	Newport News	G 10	5,864	Winchester	B 7

Incorporated Cities, Towns, Villages, Etc.

1,757	Abingdon	B 4	1,733	Lawrenceville	G 8
15,329	Alexandria	C 9	366	Lebanon	B 4
1,090	Appalachia	A 2	1,597	Leesburg	B 9
1,324	Ashland	E 8	2,931	Lexington	E 4
1,388	Barton Heights, Henrico	E 9	172	Louisa	D 8
			192	Lovettsville	B 8
1,632	Basic City	D 5	1,218	Luray	C 7
2,508	Bedford City	F 4	29,494	Lynchburg	F 5
290	Belle Haven	E 12	139	McDowell	F 3
876	Berryville	B 7	1,217	Manassas	C 9
2,590	Big Stone Gap	B 2	2,727	Marion	B 5
875	Blacksburg	F 2	3,368	Martinsville	G 4
1,486	Blackstone	F 8	97	Mechanicsburg	F 2
247	Bland	F 1	263	Middleburg	C 8
305	Bond, Wise	B 3	363	Middletown	B 7
433	Bowling Green	D 9	86	Mineral	D 8
421	Boydton	G 7	240	Monterey	D 4
505	Boykins	G 9	228	Mt. Crawford	D 6
239	Branchville	G 9	479	Mt. Jackson	C 6
859	Bridgewater	D 6	221	Mt. Sidney	D 5
6,247	Bristol (P.O.Bristol, Tenn.)	B 4	975	Narrows, Augusta	D 5
			3,500	National Soldiers Home	F 11
416	Broadway	C 6			
504	Brookneal	F 6	160	Newbern	F 2
792	Buchanan	E 4	733	Newcastle	F 3
3,245	Buena Vista	E 5	106	New Hope	D 6
653	Burkeville	F 7	638	New Market	C 6
535	Cambria	F 3	20,205	Newport News	G 10
1,948	Cape Charles	F 12	67,452	Norfolk	G 11
329	Charlotte Court House	F 6	342	North Tazewell	A 5
			1,866	Norton	A 3
6,765	Charlottesville	E 7	246	Occoquan	C 9
1,662	Chase City	G 6	1,001	Onancock	E 12
1,113	Chatham	G 5	674	Orange	D 7
1,419	Chincoteague Island	E 13	168	Pamplin City	F 6
			473	Pearlsburg	F 2
1 568	Christiansburg	F 3	792	Pennington Gap	B 2
630	Claremont	F 9	24,127	Petersburg	F 8
794	Clarksville	G 6	2,394	Phoebus	G 11
204	Clifton	C 9	2,452	Pocahontas	F 1
5,748	Clifton Forge	E 4	194	Port Royal	D 9
252	Clinchport	B 3	33,190	Portsmouth	G 11
342	Clintwood	A 3	559	Potomac, Alexandria	C 9
208	Clover	G 6			
645	Coeburn	B 3	4,807	Pulaski	F 2
721	Colonial Beach	D 10	388	Purcellville	B 8
157	Columbia	E 7	4,202	Radford	F 2
283	Courtland	G 9	251	Remington	C 8
4,234	Covington	E 3	743	Richlands	A 4
1,802	Crewe	F 7	127,628	Richmond	F 9
1,795	Culpeper	D 7	393	Ridgeway	G 4
1,299	Damascus	B 5	34,874	Roanoke	F 4
19,020	Danville	G 5	967	Rocky Mount	G 3
516	Dayton	D 6	379	Roundhill	B 8
1,653	Dendron	F 9	3,849	Salem	F 3
703	Drakes Branch	F 6	1,628	Saltville	B 5
119	Dry Forks	G 5	283	Scottsville	E 6
350	Dublin	F 2	247	Seddon, Bland	F 1
122	Dufield	B 3	1,431	Shenandoah	D 6
158	Dumfries	C 9	456	Shendun, Rockingham	D 6
397	East Stone Gap	B 3			
322	Eastville	F 11	110	Singerglen	C 6
574	Edinburg	C 6	1,278	Smithfield	G 10
830	Elba	G 5	3,516	South Boston	G 6
873	Elkton	D 6	732	South Hill, Mecklenburg	G 7
2,018	Emporia	G 8			
413	Fairfax	C 9	218	Stanleyton	C 7
1,128	Falls Church	C 9	10,604	Staunton	D 6
2,971	Farmville	F 7	483	Stephens City	B 7
479	Fincastle	F 3	762	Strasburg	C 7
369	Floyd	G 3	388	Stuart	G 3
2,271	Franklin	G 9	7,008	Suffolk	G 11
5,874	Fredericksburg	D 8	169	Tacoma	B 3
1,775	Fries	G 2	478	Tappahannock	E 9
1,133	Front Royal	C 7	1,230	Tazewell	A 5
755	Galax	G 1	240	Timberville	C 6
599	Gate City	B 3	431	Troutdale, Grayson	G 1
324	Glade Spring	B 4			
806	Gladeville (P. O. Wise)	B 3	296	Upperville	C 8
			475	Urbanna	E 10
407	Glasgow	E 5	682	Victoria, Lunenburg	G 7
564	Gordonsville	D 7			
165	Goshen	E 5	578	Vienna	C 9
1;917	Graham	F 1	1,928	Vinton	F 4
264	Grundy	A 4	270	Virgilina	G 6
315	Hamilton	B 8	320	Virginia Beach	G 12
5,505	Hampton	G 11	485	Wachapreague	E 12
4,879	Harrisonburg	D 6	570	Wakefield	G 8
162	Haymarket, Prince William	C 8	1,427	Warrenton	C 8
			235	Washington	C 7
802	Herndon	C 9	331	Waterford	B 8
1,817	Highland Park, Henrico	E 9	1,064	Waverly	F 9
			1,389	Waynesboro	D 5
138	Hillsboro	B 8	1,397	West Point	E 10
288	Hillsville	G 2	70	Wiehle, Fairfax	C 9
236	Holland	G 10	2,714	Williamsburg	F 10
869	Honaker	A 4	5,864	Winchester	B 7
516	Houston	G 6	328	Windsor, Isle of Wight	G 10
600	Iron Gate	E 4			
383	Jonesville	B 2	806	Wise	B 3
196	Kenbridge, Lunenburg	G 7	1,314	Woodstock	C 6
			3,054	Wytheville	G 1
432	Keysville	F 7	136	Yorktown	F 11
281	La Crosse	G 7			

WASHINGTON. Population, 1,141,990

COUNTIES

10,920	Adams	D 13	32,127	Lewis	E 5
5,831	Asotin	F 16	17,539	Lincoln	C 13
7,937	Benton	F 11	5,156	Mason	D 4
35,590	Chehalis	D 3	12,887	Okanogan	B 10
15,104	Chelan	C 9	12,532	Pacific	E 3
6,755	Clallam	B 3		Pend Oreille	A 16
26,115	Clarke	G 5	120,812	Pierce	E 6
7,042	Columbia	F 15	3,603	San Juan	A 5
12,561	Cowlitz	F 5	29,241	Skagit	B 7
9,227	Douglas	C 11	2,887	Skamania	F 7
4,800	Ferry	B 13	59,209	Snohomish	B 7
5,153	Franklin	E 13	139,404	Spokane	C 16
4,199	Garfield	F 15	25,297	Stevens	B 14
8,698	Grant	D 11	17,581	Thurston	E 5
4,704	Island	B 5	3,285	Wahkiakum	F 3
8,337	Jefferson	C 3	31,931	Walla Walla	F 13
284,638	King	D 7	49,511	Whatcom	A 7
17,647	Kitsap	C 5	33,280	Whitman	E 15
18,561	Kittitas	D 9	41,709	Yakima	F 10
10,180	Klickitat	G 9			

Incorporated Cities, Towns, Villages, Etc.

13,660	Aberdeen	D 2	820	Asotin	F 16
368	Almira	C 13	957	Auburn	D 6
4,168	Anacortes	A 5	24,298	Bellingham	A 6
1,476	Arlington	B 6	2,289	Blaine	A 5

WASHINGTON—Continued

Pop.1910			Pop.1910		
599	Bothell	C 6	14,082	North Yakima	E 10
2,993	Bremerton, Kitsap	C 5	882	Oakesdale	D 16
296	Brewster	B 11	465	Oakville	E 4
431	Bridgeport	C 11	127	Ocosta	E 2
1,272	Buckley	D 6	885	Odessa	D 13
1,302	Burlington	B 6	611	Okanogan, Okanogan	B 10
1,125	Camas	G 6			
625	Cashmere	C 9	6,996	Olympia	D 4
998	Castle Rock	F 5	495	Oroville	A 12
352	Cathlamet	F 3	799	Orting	E 6
7,311	Centralia	E 5	413	Pacific	D 6
1,062	Charleston	C 5	1,549	Palouse	E 16
4,507	Chehalis	E 5	2,083	Pasco	F 12
682	Chelan	C 10	176	Pataha City	F 15
1,207	Cheney	D 15	838	Pe Ell	E 4
823	Chewelah	B 15	1,605	Pomeroy	E 16
1,257	Clarkston	F 16	2,286	Port Angeles	B 3
2,749	Cle Elum	D 9	632	Port Orchard	D 5
2,783	Colfax	E 16	4,181	Port Townsend	B 5
393	Colton	E 16	364	Poulsbo	C 5
1,512	Colville	R 15	502	Prescott	F 14
357	Conconully	B 10	1,298	Prosser	F 11
945	Concrete	B 6	2,602	Pullman	E 16
1,132	Cosmopolis	E 3	4,554	Puyallup	D 6
276	Coulee City	C 12	264	Quincy	D 11
310	Coupeville	B 5	2,450	Raymond	F 3
308	Creston	C 14	527	Rearden	C 15
153	Cunningham	E 12	2,740	Renton	D 6
1,229	Davenport	C 4	999	Republic	A 13
2,389	Dayton	F 15	1,859	Ritzville	D 3
875	Deer Park	C 16	663	Rockford	D 16
754	Eatonville	E 6	767	Rosalia	D 16
1,114	Edmonds	C 6	3,126	Roslyn	D 9
330	Elberton, Whitman	E 15	315	Roy	E 5
			786	Ruston	D 5
4,209	Ellensburg	D 10	237,194	Seattle	C 6
1,532	Elma	D 4	2,129	Sedro Woolley	A 6
474	Endicott	E 15	1,163	Shelton	D 4
323	Ephrata	D 12	238	Skykomish	C 8
24,814	Everett	C 6	3,244	Snohomish	C 6
308	Fairfield	D 16	279	Snoqualmie	D 7
489	Farmington	D 16	3,023	South Bend	E 3
691	Ferndale	A 5	264	South Prairie	D 6
400	Friday Harbor	B 4	299	Spangle	D 16
932	Garfield	E 16	104,402	Spokane	C 16
1,203	Goldendale	G 9	1,110	Sprague	D 14
320	Grandview	F 11	251	Springdale	B 15
453	Granger	F 10	421	St. John	D 15
714	Granite Falls	B 7	544	Stanwood	B 6
405	Hamilton	B 7	761	Starbuck	F 15
661	Harrington	D 14	430	Steilacoom	D 7
237	Hartline	C 12	387	Stevenson	G 4
161	Hatton	E 13	576	Sultan	C 7
3,276	Hillyard, Spokane	C 16	902	Sumas	A 6
8,171	Hoquiam	E 3	892	Sumner	D 6
664	Ilwaco	F 2	1,379	Sunnyside	F 11
417	Index	C 7	83,743	Tacoma	D 5
634	Ione	A 16	1,694	Tekoa	D 16
628	Issaquah	D 7	1,038	Tenino	E 5
132	Kahlotus	E 13	375	Toledo	F 5
816	Kalama	G 5	1,598	Toppenish	F 9
2,039	Kelso	F 5	361	Tukwila	D 7
1,219	Kennewick	F 12	490	Tumwater	E 4
1,908	Kent	D 6	227	Twisp	B 10
377	Kettle Falls	A 14	426	Uniontown	E 6
532	Kirkland, King	D 7	9,300	Vancouver	G 5
603	La Conner	B 5	1,237	Waitsburg	F 14
222	Lakeside	C 10	19,364	Wallawalla	G 14
339	Latah	D 16	400	Wapato	E 10
1,551	Leavenworth	C 9	456	Washougal	G 6
831	Lind	E 13	300	Washtucna	E 14
631	Little Falls	F 4	950	Waterville	C 11
1,148	Lynden	A 5	318	Waverly	D 16
666	Mabton	F 10	4,050	Wenatchee	D 9
1,239	Marysville	B 6	682	White Salmon	G 7
1,730	Medical Lake	C 15	757	Wilbur	C 13
448	Milton	D 6	899	Wilkeson	D 7
1,552	Monroe	B 7	405	Wilson Creek	D 12
2,488	Montesano	D 3	1,140	Winlock	F 4
2,381	Mt. Vernon	B 6	384	Woodland	G 5
299	North Bend	C 7	435	Yacolt	G 6
1,199	Northport	A 15	263	Yakima	E 10
476	Northport	B 16			

WEST VIRGINIA. Population, 1,221,119

COUNTIES

15,858	Barbour	B 6	16,674	Mineral	B 9
21,999	Berkeley	B 10	19,431	Mingo	E 2
10,331	Boone	D 3	24,334	Monongalia	A 6
23,023	Braxton	C 5	13,055	Monroe	E 5
11,098	Brooke	E 11	7,848	Morgan	A 10
46,685	Cabell	D 2	17,699	Nicholas	D 5
11,258	Calhoun	C 4	57,572	Ohio	E 11
10,233	Clay	D 4	9,349	Pendleton	C 8
12,672	Doddridge	B 5	8,074	Pleasants	B 4
51,903	Fayette	D 4	14,740	Pocahontas	D 6
11,379	Gilmer	C 5	26,341	Preston	B 7
7,838	Grant	B 8	18,587	Putnam	C 3
24,833	Greenbrier	D 5	25,633	Raleigh	E 4
11,694	Hampshire	B 9	26,028	Randolph	C 6
10,465	Hancock	D 11	17,875	Ritchie	B 4
9,163	Hardy	C 9	21,543	Roane	C 4
48,381	Harrison	B 6	18,420	Summers	E 5
20,956	Jackson	C 3	16,554	Taylor	B 6
15,889	Jefferson	B 11	18,675	Tucker	B 7
81,457	Kanawha	D 3	16,211	Tyler	B 5
18,281	Lewis	C 5	16,629	Upshur	C 6
20,491	Lincoln	D 2	24,081	Wayne	D 2
14,476	Logan	E 2	9,680	Webster	D 5
47,856	McDowell	F 3	23,855	Wetzel	A 5
42,794	Marion	A 6	9,047	Wirt	B 4
32,388	Marshall	F 9	38,001	Wood	B 3
23,019	Mason	C 2	10,392	Wyoming	E 3
38,371	Mercer	E 4			

Incorporated Cities, Towns, Villages, Etc.

181	Academy	D 6	113	Centerville (P. O. Alma)	
1,200	Adamstown				
500	Addison, Webster	D 6	1,215	Ceredo	D 1
1,252	Alderson	E 5	22,996	Charleston	D 3
229	Alvord		2,662	Charlestown	B 11
1,030	Ansted	D 4	3,184	Chester	D 11
575	Athens	E 4	165	Clark	
199	Auburn	B 5	9,201	Clarksburg	B 6
1,432	Avis		815	Clendenin	C 4
907	Barboursville	D 2	665	Coalton	
655	Barnstown		312	Cowen	D 5
417	Bayard	B 8	2,615	Davis	B 8
2,161	Beckley	E 4	390	Durbin	C 7
1,481	Bellington	C 6	551	Eastbank	D 4
4,976	Benwood	E 10	1,455	Edgewood	
864	Berkeley Springs	A 10	674	Elizabeth	B 4
433	Bethany	E 11	438	Elk Garden	B 8
438	Beverly	C 7	5,260	Elkins	C 7
204	Blacksville	A 6	204	Ellenboro	B 4
11,188	Bluefield	F 4	1,899	Elm Grove	E 11
687	Bolivar	B 11	9,711	Fairmont	B 6
1,458	Bramwell	F 4	782	Fairview	
96	Brandonville, Preston	B 7	384	Fairview, Wayne	D 2
			270	Falling Spring	D 5
577	Bridgeport	B 6	519	Farmington	A 6
627	Brooklyn		939	Fayette	D 4
116	Bruceton Mills	A 7	671	Fayetteville	D 4
2,225	Buckhannon	C 6	284	Flat Woods	C 5
384	Buffalo	C 3	2,031	Follansbee, Brooke	E 11
500	Burkes Garden				
770	Burnsville	C 5	163	Frametown	C 4
668	Cairo	B 4	102	Frankford	E 5
263	Camden on Gauley	D 5	200	Franklin	C 8
			217	Friendly, Tyler	B 5
1,660	Cameron	F 10	1,038	Fulton	
213	Capon Bridge	B 10	1,086	Gassaway	
11	Capon Springs	B 10	281	Glady	C 7
496	Cass		722	Glen Jean	D 4
457	Cassville		336	Glenville	C 5
679	Cedar Grove	D 3	7,563	Grafton	B 7

WEST VIRGINIA—Continued

Pop.1910			Pop.1910		
282	Grantsville	C 4	1,780	Parsons	B 7
1,702	Guyandotte	D 2	713	Patterson	
1,300	Hambleton		725	Paw Paw	A 10
105	Harding	C 6	930	Pennsboro	B 4
149	Harman	C 7	257	Peterstown	E 5
766	Harpers Ferry	B 11	1,038	Philippi	B 7
608	Harrisville	B 4	2,054	Piedmont	B 8
358	Hartford	B 3	474	Pine Grove	A 5
120	Hawks Nest	D 4	334	Pineville	E 3
328	Hedgesville	A 11	346	Pleasant Valley	
286	Henderson	C 2	2,045	Point Pleasant	C 2
640	Hendricks	B 7	413	Powellton	D 4
392	Henry		306	Pratt	
181	Hillsboro, Pocahontas	D 6	3,027	Princeton	E 4
			230	Pullman	B 5
761	Hill Top	D 4	1,081	Ravenswood	C 3
3,656	Hinton	E 4	208	Reedsville	B 7
557	Hundred	A 5	313	Reedy	C 4
31,161	Huntington	D 1	3,061	Richwood	D 5
422	Hurricane	D 2	591	Ripley	C 3
251	Huttonsville	C 6	190	Rivesville	B 6
236	Ivydale		1,112	Romney	B 9
327	Janelew	B 6	2,157	Ronceverte	E 5
190	Job		936	Rowlesburg	B 7
435	Junior	C 7	2,169	Salem	B 5
992	Kenova	D 1	1,533	Scarbro	
3,705	Keyser	B 9	190	Seebert	
2,047	Keystone	E 3	1,070	Shepherdstown	B 11
730	Kilsythe		1,224	Shinniston	B 6
1,630	Kimball		2,684	Sistersville	A 4
800	Kingwood	B 7	765	Smithfield	
333	Laneville		681	South Buckhannon	
156	Layopolis		692	South Keyser	
144	Leatherwood		1,224	Spencer	C 4
240	Leon	C 3	135	Springfield	B 9
803	Lewisburg	E 5	1,209	St Albans	D 3
712	Littleton	A 5	245	St. George	B 7
1,640	Logan	E 3	1,358	St. Marys	B 4
656	Lumberport	B 6	318	Star City	
561	Mabscott		511	Stealey Heights	
1,153	Macdonald	E 4	697	Stuart	D 4
2,921	McMechen	E 10	204	Summersville	D 5
295	Madison		1,121	Sutton	C 5
2,672	Mannington	B 6	1,126	Terra Alta	B 7
1,045	Marlinton	D 6	2,354	Thomas	B 8
10,698	Martinsburg	E 5	315	Thurmond	E 4
784	Mason	B 2	261	Triadelphia	E 11
520	Masontown	B 7	144	Troy	C 5
588	Matewan	E 2	792	Tunnelton	B 7
546	Middlebourne	B 5	298	Union	E 5
740	Mill Creek		123	Wardensville	B 9
837	Milton	D 2	11	Watson, Hampshire	
2,084	Monongah	B 6			B 9
1,888	Montgomery	D 4	500	Webster Springs	D 6
112	Montrose	B 7	1,526	Welch	E 3
646	Moorefield	B 9	4,189	Wellsburg	E 10
9,150	Morgantown	A 7	212	West Milford	B 5
8,918	Moundsville	E 10	2,213	Weston	B 5
494	Mt. Hope	E 4	779	West Union	B 5
823	Newburg	B 7	41,641	Wheeling	E 10
1,807	New Cumberland	D 10	338	White Sulphur Springs	E 6
2,176	New Martinsville	A 4	650	Whitmer	
425	Northfork		134	Wileyville	
452	North Point Pleasant		120	Williamsburg	D 5
			3,561	Williamson	E 2
764	Oak Hill	D 4	1,139	Williamstown	B 4
278	Oakvale	F 4	291	Winfield	D 2
129	Oceana	E 3	665	Womelsdorf	
210	Ogden City		831	Woodsdale	
17,842	Parkersburg	B 4	292	Worthington	

WISCONSIN. Population, 2,333,860

COUNTIES

8,604	Adams	G 8	55,054	Marathon	G 6
21,965	Ashland	E 3	33,812	Marinette	J 5
29,114	Barron	C 5	10,741	Marquette	H 8
15,987	Bayfield	D 3	433,187	Milwaukee	K 9
54,098	Brown	K 7	28,881	Monroe	E 8
16,006	Buffalo	C 7	25,657	Oconto	J 6
9,026	Burnett	B 4	11,433	Oneida	G 4
16,701	Calumet	J 7	49,102	Outagamie	J 7
32,103	Chippewa	D 5	17,123	Ozaukee	K 9
30,074	Clark	E 6	7,577	Pepin	C 6
31,129	Columbia	H 9	22,079	Pierce	B 6
16,288	Crawford	E 9	21,367	Polk	B 4
77,435	Dane	H 9	30,945	Portage	H 7
47,436	Dodge	I 9	13,795	Price	F 4
18,711	Door	L 6	57,424	Racine	J 10
47,422	Douglas	C 3	18,809	Richland	F 9
25,260	Dunn	C 6	55,538	Rock	H 10
32,721	Eau Claire	D 6	11,160	Rusk	D 5
3,381	Florence	J 4	32,869	Sauk	G 9
51,610	Fond du Lac	I 8	6,227	Sawyer	D 4
6,782	Forest	I 4	31,884	Shawano	I 6
39,007	Grant	E 10	54,888	Sheboygan	K 8
21,641	Green	G 10	25,910	St. Croix	B 5
15,491	Green Lake	H 8	13,641	Taylor	E 5
22,497	Iowa	F 9	22,928	Trempealeau	D 7
8,306	Iron	F 3	28,116	Vernon	E 8
17,075	Jackson	E 7	6,019	Vilas	G 3
34,306	Jefferson	I 9	29,614	Walworth	I 10
19,569	Juneau	F 8	8,196	Washburn	C 4
32,929	Kenosha	J 10	23,784	Washington	J 9
16,784	Kewaunee	K 7	37,100	Waukesha	J 10
43,996	La Crosse	D 8	32,782	Waupaca	I 7
20,075	Lafayette	F 10	18,886	Waushara	H 7
17,062	Langlade	H 5	62,116	Winnebago	I 7
19,064	Lincoln	G 5	30,583	Wood	F 7
44,978	Manitowoc	K 7			

Incorporated Cities, Towns, Etc.

947	Abbotsford	F 6	2,082	Algoma	L 6
444	Ableman	G 9	1,011	Alma	C 7
669	Albany	H 10	417	Alma Center	D 7

WISCONSIN—Continued

Pop.1910			Pop.1910		
487	Almond	H 7	1,031	Fountain City	C 7
824	Altoona	D 6	851	Fox Lake	I 8
659	Amery	B 5	511	Frederic	B 4
629	Amherst	H 7	305	Fremont	I 7
274	Aniwa	H 5	276	Friendship	G 8
7,169	Antigo	H 5	973	Galesville	D 7
16,773	Appleton	I 7	557	Grays Mills	E 9
1,212	Arcadia	D 7	709	Genoa Junction	J 11
603	Argyle	G 10	610	Gillett	J 6
11,594	Ashland	E 2	954	Glenwood	E 5
904	Athens	F 5	818	Grafton	K 9
297	Auburndale	G 6	6,521	Grand Rapids	G 7
1,405	Augusta	D 6	721	Grantsburg	A 4
436	Avoca	F 9	368	Gratiot	F 10
584	Baldwin	B 6	25,236	Green Bay	K 6
279	Balsam Lake	A 5	563	Green Lake	I 8
692	Bangor	E 8	665	Greenwood	F 6
6,324	Baraboo	G 9	350	Gresham, Shawano	I 6
317	Barneveld	G 9	408	Hammond	B 6
1,449	Barron	C 5	510	Hancock	H 7
252	Bay City	B 6	2,980	Hartford	J 9
6,758	Beaverdam	I 9	728	Hartland	J 9
216	Bell Center	E 9	621	Hazel Green	E 11
422	Belleville	G 10	1,096	Highland	F 9
52,932	Belmont	F 10	572	Hilbert	J 7
15,125	Beloit	H 10	804	Hillsboro	F 8
652	Benton	F 10	265	Hollandale, Iowa	F 9
4,636	Berlin	I 8	1,881	Horicon	I 9
678	Birnamwood	H 6	863	Hortonville	I 7
516	Blackcreek	J 7	2,810	Hudson	A 6
479	Black Earth	G 9	615	Hustisford	I 9
1,917	Black River Falls	E 7	664	Independence	C 7
486	Blair	D 7	360	Ingram	E 5
643	Blanchardville	G 10	850	Iola	H 7
1,204	Bloomer	D 5	13,894	Janesville	I 10
620	Bloomington	E 10	2,582	Jefferson	I 10
1,525	Boscobel	E 9	425	Johnson Creek	I 9
527	Boyd	D 6	1,003	Juneau	I 9
684	Brandon	I 8	4,717	Kaukauna	J 7
998	Brillion	J 7	477	Kendall	F 8
1,517	Brodhead	H 10	184	Kennan	E 4
458	Brokaw, Marathon	G 6	21,371	Kenosha	K 10
362	Brooklyn	H 10	625	Kewaskum	J 9
222	Browntown	G 10	1,839	Kewaunee	L 7
565	Bruce	D 5	1 244	Kiel	J 8
255	Buffalo	C 7	1,170	Kilbourn	G 8
3,212	Burlington	J 10	413	Knapp	C 6
717	Butternut	F 3	30,417	La Crosse	D 8
765	Cadott	D 6	2,352	Ladysmith	E 5
657	Cambria	I 8	654	La Farge	E 8
507	Cambridge	H 10	3,073	Lake Geneva	J 10
562	Cameron	C 5	1,672	Lake Mills	I 9
650	Campbellsport	K 8	483	Lake Nebagamon	C 3
473	Camp Douglas	F 8	2,329	Lancaster	E 10
568	Cashton	E 8	421	Lavalle	F 8
890	Cassville	E 10	580	Linden	F 10
392	Cazenovia	F 9	1,354	Little Chute	J 7
351	Cecil	J 6	1,044	Lodi	G 9
1,777	Cedarburg	J 9	529	Lomira	J 8
498	Cedar Grove	K 8	497	Lone Rock	F 9
301	Centuria, Polk	B 5	318	Lowell	I 9
829	Chetek	C 5	677	Loyal	F 6
1,530	Chilton	J 7	383	Luck	B 4
8,893	Chippewa Falls	D 6	402	Luxemburg	K 7
220	Clayton	B 5	275	Lyndon Station	F 8
498	Clear Lake	B 5	274	Lynxville	D 9
897	Clinton	I 10	130	McMillan	F 6
1,747	Clintonville	I 7	25,531	Madison	H 9
230	Cobb	F 10	337	Maiden Rock	B 6
869	Colby	F 6	820	Manawa	I 7
436	Coleman	K 5	13,027	Manitowoc	K 7
701	Colfax	C 6	656	Marathon	G 6
2,523	Columbus	H 9	14,610	Marinette	L 5
291	Coon Valley	D 8	798	Marion	I 6
525	Corlis	K 10	892	Markesan	H 8
1,833	Crandon	I 4	459	Marshall	H 9
967	Cuba	E 10	5,783	Marshfield	F 6
3,691	Cudahy	K 10	868	Mattoon	I 6
1,445	Cumberland	B 4	1,701	Mauston	F 8
342	Dallas	C 5	2,282	Mayville	J 9
296	Dane	G 9	917	Mazomanie	G 9
1,808	Darlington	G 10	1,846	Medford	F 5
533	Deerfield	H 9	1,833	Mellen	E 3
431	De Forest	H 9	6,081	Menasha	J 7
2,450	Delavan	I 10	5,036	Menomonie	C 6
4,477	Depere	K 7	919	Menomonee Falls	J 9
331	De Soto	D 9	8 689	Merrill	G 5
1,791	Dodgeville	F 10	625	Merrillan	E 7
476	Dorchester	F 6	312	Merrimack	G 9
319	Downing	C 5	679	Middleton	G 9
259	Doylestown	H 9	250	Milltown	B 4
1,503	Durand	C 6	833	Milton	J 10
339	Eagle	J 10	373,857	Milwaukee	K 9
233	Eastman	D 9	2,925	Mineral Point	F 10
707	East Milwaukee		1,325	Mondovi	C 6
673	East Troy, Walworth	I 10	4,410	Monroe	G 10
			1,104	Montello	H 8
18,310	Eau Claire	D 6	558	Montfort	E 10
746	Edgar	G 6	671	Monticello	G 10
2,513	Edgerton	I 10	482	Mosinee	G 6
368	Eland	H 6	1,048	Mt. Horeb	G 10
319	Eleva	D 6	615	Mukwonago	J 10
499	Elkhart Lake	K 8	798	Muscoda	E 9
1,707	Elkhorn	I 10	1,054	Necedah	G 8
302	Elk Mound	D 6	5,734	Neenah	J 7
1,005	Ellsworth	B 6	1,957	Neillsville	E 6
585	Elmwood, Pierce	B 6	1,570	Nekoosa	G 7
1,729	Elroy	F 8	304	Neosho	I 9
283	Embarrass	I 6	379	Neshkoro	H 8
2,061	Evansville	H 10	364	New Auburn	D 5
678	Fairchild	E 6	708	New Glarus	G 10
891	Fair Oaks, Dane	H 9	839	New Holstein	K 8
523	Fallcreek	D 6	1,074	New Lisbon	F 8
360	Fall River	H 9	3,383	New London	I 7
1,159	Fennimore	E 10	1,988	New Richmond	B 5
220	Fenwood	G 6	1,960	North Fond du Lac, Fond du Lac	I 8
18,797	Fond du Lac	J 8			
3,877	Fort Atkinson	I 10	647	North Freedom	G 9

WISCONSIN—Continued

Pop.1910			Pop.1910		
1,860	North Milwaukee	I 9	667	Soldiers Grove	E 9
502	Norwalk	E 8	6,092	South Milwaukee	K 10
522	Oakfield	I 8	3,973	Sparta	E 8
3,054	Oconomowoc	J 9	362	Spencer	F 6
5,629	Oconto	K 6	1,453	Spooner	C 4
1,427	Oconto Falls	J 6	730	Spring Green	F 9
1,285	Omro	I 7	972	Spring Valley	B 6
1,146	Onalaska	D 8	309	St. Cloud	J 8
383	Ontario	E 8	569	St. Croix Falls	B 5
380	Oostburg	K 8	2,675	Stanley	E 6
712	Oregon	H 10	253	Star Prairie, St. Croix	B 5
449	Orsfordville	H 10			
634	Osceola	A 5	237	Steuben	E 9
33,062	Oshkosh	J 8	8,692	Stevens Point	G 7
548	Osseo	D 6	328	Stockbridge	J 7
745	Owen	E 6	204	Stockholm	B 7
649	Palmyra	I 10	343	Stoddard	D 8
987	Pardeeville	H 8	4,761	Stoughton	H 10
1,972	Park Falls	E 4	763	Stratford	G 6
397	Pepin	B 7	4,262	Sturgeon Bay	L 6
1,975	Peshtigo	K 5	1,119	Sun Prairie	H 9
749	Pewaukee	J 9	40,384	Superior	C 2
1,948	Phillips	F 4	345	Theresa	J 9
450	Pittsville	F 7	741	Thorp	E 6
723	Plainfield	H 7	728	Tigerton	H 8
4 452	Platteville	E 10	3,419	Tomah	E 8
305	Plum City, Pierce	B 6	2,907	Tomahawk	G 5
3,094	Plymouth	K 8	535	Trempealeau	D 7
5,440	Portage	H 8	442	Turtle Lake	B 5
758	Port Edwards	G 7	4,850	Two Rivers	L 7
3,792	Port Washington	K 9	616	Union Grove	J 10
464	Potosi	E 10	363	Unity	F 6
656	Poynette	H 9	671	Viola	E 9
3,149	Prairie du Chien	D 9	2,059	Viroqua	E 9
699	Prairie du Sac	G 9	755	Walworth	J 11
368	Prairie Farm	C 5	3,830	Washburn	D 2
606	Prentice	F 5	581	Waterford, Racine	J 10
936	Prescott	A 6			
1,269	Princeton	H 8	1,220	Waterloo	I 9
436	Pulaski	J 6	8,829	Watertown	I 9
38,002	Racine	K 10	8,740	Waukesha	J 9
937	Randolph	H 9	550	Waunakee	H 9
408	Random Lake, Sheboygan	K 8	2,789	Waupaca	H 7
			3,362	Waupun	I [illegible]
515	Readstown	E 9	16,560	Wausau	H 6
1,521	Redgranite	H 8	964	Wautoma	H 7
2,615	Reedsburg	G 9	3,346	Wauwatosa	J [illegible]
550	Reedsville	K 7	476	Wauzeka	D 9
352	Reeseville	I 9	341	Welcome, Outagamie	J 7
329	Rewey	E 10			
5,637	Rhinelander	G 4	6,645	West Allis, Milwaukee	K 9
1,018	Riblake	F 5			
3,968	Rice Lake	C 5	2,462	West Bend	J 9
2,652	Richland Center	E 9	902	Westby	E 8
437	Ridgeway	F 10	729	Westfield	H 8
704	Rio	H 9	327	Weston	C 6
3,739	Ripon	I 8	840	West Salem	D 8
1,991	River Falls	A 6	967	Weyauwega	H 7
383	Rosholt	H 6	371	Weyerhauser	D 5
867	Sauk City	G 9	542	Whitefish Bay, Milwaukee	K [illegible]
355	Scandinavia	H 7			
538	Schleisingerville	J 9	703	Whitehall	D 7
889	Schofield	G 6	3,224	Whitewater	I 10
1,109	Seymour	J 7	551	Wild Rose	H 7
879	Sharon	I 11	510	Wilton	E 8
2,923	Shawano	J 6	940	Winneconne	I 7
26,398	Sheboygan	K 8	443	Withee	E 6
1,630	Sheboygan Falls	K 8	1,090	Wittenberg	H 6
902	Shell Lake	B 4	789	Wonewoc	F 8
536	Shiocton	J 7	525	Wrightstown	J 7
1,063	Shullsburg	F 10	425	Wyocena	H 9

WYOMING. Population, 145,965

COUNTIES

11,574	Albany	G 12	519	National Park Reservation	B 2
8,886	Bighorn	B 8			
11,282	Carbon	G 10	4,766	Natrona	D 10
6,294	Converse	D 13	4,909	Park	B 5
6,492	Crook	A 13	16,324	Sheridan	A 9
11,822	Fremont	D 6	11,575	Sweetwater	G 6
3,453	Johnson	B 10	16,982	Uinta	E 2
26,127	Laramie	G 14	4 960	Weston	C 13

Incorporated Cities, Villages, Etc.

570	Afton	E 2	1,812	Lander	E 6
763	Basin	B 7	8,237	Laramie	H 12
1,368	Buffalo	B 10	699	Lovell	A 7
117	Carbon, Carbon	G 10	414	Lusk	E 15
2,639	Casper	E 11	127	Medicine Bow	G 11
11,320	Cheyenne	H 14	207	Meeteetse	B 5
1,132	Cody	B 5	178	Moorcroft	B 14
574	Cowley	A 7	975	Newcastle	C 15
313	Dayton	A 9	246	Pinebluff	H 15
696	Diamondville, Uinta	E 2	4,256	Rawlins	G 9
			49	Riverside	H 10
2,246	Douglas	E 12	483	Riverton, Fremont	D 6
98	Elk Mountain	G 10	123	Rock River	G 12
421	Encampment	H 10	5,778	Rock Springs	G 5
2,583	Evanston	H 2	557	Saratoga	H 10
448	Gillette	B 13	8,408	Sheridan	A 9
1,313	Green River	H 5	604	Shoshoni	D 7
258	Grey Bull	B 8	347	Sublett, Uinta	E 2
274	Guernsey	F 14	281	Sundance	B 15
220	Gunn	G 5	1,524	Thermopolis	C 7
235	Hartville, Laramie	G 14	155	Torrington	F 15
			244	Upton	B 15
319	Hudson		796	Wheatland	G 14
843	Kemmerer	G 3	265	Worland	C 8

Principal Cities of the World.

(Exclusive of the United States and its Possessions)

An alphabetical index of the principal cities of the world, exclusive of the United States and its possessions, with the latest available population figures. Following the name of place is the name of the country, with the index reference letter and number, by means of which the location of the place is found on the map. The page in the atlas of any desired map may be found by referring to index pages 3 and 4.

ABBREVIATIONS.

Abyss	Abyssinia	Den	Denmark	Ger. Emp	German Empire	Para	Paraguay
Afg	Afghanistan	Dom. Rep.	Dominican Republic	Ger. S. W. Af	German Southwest Africa	P. E. I.	Prince Edward Island
Anglo-Egyp. Sud	Anglo-Egyptian Sudan	Dutch E. In.	Dutch East Indies	Guat	Guatemala	Port. E. Af	Portuguese East Africa
Arg	Argentina	Dutch Guia	Dutch Guiana	Hond	Honduras	Que	Quebec
Asiatic Rus	Asiatic Russia	Eng	England	Madag	Madagascar	Salv	Salvador
Asiatic Tur	Asiatic Turkey	Eur. Rus	European Russia	Man	Manitoba	Sask	Saskatchewan
Aus'a	Australia	Eur. Tur	European Turkey	Mart	Martinique	Sierra L	Sierra Leone
Aust.-Hung	Austria-Hungary	Fr. Con	French Congo	Mex	Mexico	Switz	Switzerland
B. C.	British Columbia	Fr. Guia	French Guiana	N. B	New Brunswick	Un. S. Af	Union of South Africa
Bechl'd	Bechuanaland	Fr. Guinea	French Guinea	N. S.	Nova Scotia	Venez	Venezuela
Bel	Belgium	Fr. Ind.	French India	N. Zeal	New Zealand	W. Ind	West Indies
Brit. E. Af.	British East Africa	Fr. Indo-Ch.	French Indo-China	Neth	Netherlands	Zanz	Zanzibar
Bul	Bulgaria	Fr. Som. Coast	French Somali Coast	Nicar	Nicaragua		
Colom.	Colombia	Ger. E. Af	German East Africa	Ont	Ontario		

A

Pop.	City	Country
31509	Aalborg	Denmark, C 7
13836	Aalesund	Norway, D 5
55193	Aarhus	Denmark, F 7
43356	Aberdare	Wales, D 5
181918	Aberdeen	Scotland, M 5
46637	Ábo	European Russia, D 2
15000	Abome	Africa (Dahome) D 5
14842	Accra	Africa (Gold Coast) C 5
43122	Accrington	England, E 3
35418	Acireale	Italy, I 10
6000	Acoyapo	Nicaragua, D 5
37744	Acton	England, G 5
25000	Adalia	Asiatic Turkey C 3
45000	Adana	Asiatic Tur., E 3
184393	Adelaide	Australia, F 5
41222	Aden (Peninsula and town)	C 7
25859	Aderno	Italy, H 10
30000	Adis Abbeba	Abyss., H 11
83000	Adrianople	Eur.Tur., J 7
3000	Adua	Abyssinia, H 5
188022	Agra	India, C 3
61002	Agram	Aust.-Hung., H 6
44800	Aguascalientes	Mex., E 4
185889	Ahmadabád	India, B 4
8000	Ahuachapam	Salv., C 3
36250	Aidin	Asiatic Turkey, A 3
43150	Aintab	Asiatic Tur., F 3
22288	Airdrie	Scotland, I 8
29418	Aix	France, K 9
150044	Aix-la-Chapelle (Aachen)	Ger. Emp., B 6
73839	Ajmere	India, B 3
36294	Akita	Japan, G 2
32470	Akkerman	Eur. Rus., E 5
15000	Alagoas	Brazil, L 7
5674	Alajuela	Costa Rica, D 5
51809	Alcamo	Italy, F 10
32053	Alcóy	Spain, F 11
30974	Aldershot	England, G 5
210000	Aleppo	Asiatic Tur., F 4
71298	Alessandria	Italy, B 3
332246	Alexandria	Egypt, A 2
30616	Alexandropol	Asiatic Rus., 75 m. S. W. Tiflis, C 4
42186	Alexandrov-Grushevskoi	Eur. Rus., 27 m. N. E. Novocherkassk, G 5
138240	Algiers	Algeria, P 2
51165	Alicante	Spain, G 11
70431	Aligarh	India, C 3
172032	Allahábád	India, D 4
45198	Almeria	Spain, H 9
33895	Alost	Belgium, E 7
39977	Altenburg	Ger.Emp., H 6
63272	Altendorf	Ger. Emp, suburban district of Essen, C5
40672	Altenessen	Ger.Emp., suburb of Essen, C 5
172533	Altona	Ger. Emp., E 3
56771	Alwar	India, C 3
30000	Amasia	Asiatic Tur., F 1
78638	Ambála	India, C 2
9731	Ambalema	Colombia, C 5
10000	Ambato	Ecuador, B 2
90920	Amiens	France, H 3
214000	Amoy	China, E 5
162429	Amritsar	India, C 2
566131	Amsterdam	Neth., G 4
56835	Ancona	Italy, G 4
58654	Anderlecht	Belgium, suburb of Brussels, E 7
74316	Andijan	Asiatic Russia, 73 m. N.E. Kokand, F 6
30000	Andkhui	Afghanistan, C22
5231	Andorra	(Republic and town) B 13
49569	Andria	Italy, J 6
82935	Angers	France, E 5
27825	Angora	Asiatic Tur., D 2
37507	Angoulême	France, F 7
94813	Antananarivo	Madag., H 7
31609	Antequera	Spain, H 7
14000	Antigua	Guatemala, B 2
26445	Antofagasta	Chile, A 2
317171	Antwerp	Belgium, E 6
47206	Aomori	Japan, H 1
35626	Apeldoorn	Netherlands, H 4
56260	Árad	Aust.-Hung., M 5
10000	Araure	Venezuela, E 3
22398	Arbroath	Scotland, L 6
30953	Archangel	Eur. Rus., H 2
35500	Arequipa	Peru, F 10
44316	Arezzo	Italy, E 4
29314	Arles	France, J 9
29401	Armentiéres	France, H 2
10294	Arndal	Norway, E 6
64019	Arnhem	Netherlands, H 5
25813	Arras	France, H 2
29831	Aschaffenburg	Ger. Emp., E 7
28968	Aschersleben	Ger. Emp., G 5
28882	Ascoli Piceno	Italy, G 5
36286	Ashkabad	Asiatic Rus., D5
43890	Ashton-under-Lyne	Eng., F 3
36482	Asmara	Africa (Eritrea) G4
	Asnières	France, suburb of Paris, H 4
38045	Asti	Italy, B 3
77326	Aston Manor	Eng., F 4
23000	Astrabad	Persia, D 11
136841	Astrakhan	Eur. Rus., I 6
60259	Asuncion	Paraguay, D 2
167479	Athens	Greece, G 11
31215	Aubervilliers-les-Vertus	France, 5 m. N. Paris, H4
109781	Auckland	New Zeal., I 3
122694	Augsburg	Ger. Emp., G 8
39255	Aussig	Aust.-Hung., E 1
48312	Avignon	France, J 9
5000	Axum	Abyssinia, G 5
14346	Ayacucho	Peru, D 8
28697	Ayr	Scotland, G 9

B

Pop.	City	Country
35039	Badajoz	Spain, F 5
75000	Bagdad	Asiatic Tur., J 5
230000	Bahia	Brazil, K 9
30585	Bakhmut	Eur. Rus., G 5
177777	Baku	Asiatic Russia, C 4
46615	Ballarat	Australia, G 6
47810	Bamberg	Ger. Emp., G 7
28000	Banam	French Indo-Ch. G 3
159046	Bangalore	India, C 6
628675	Bangkok	Siam, G 1
15000	Barbacena	Brazil, I 12
587219	Barcelona	Spain, C 14
12785	Barcelona	Venezuela, G 2
131208	Bareilly	India, C 3
50000	Barfrush	Persia, D 9
77478	Bari	Italy, J 6
25000	Bárlad	Roumania, K 2
42022	Barletta	Italy, J 6
169201	Barmen	Ger. Emp., C 5
41086	Barnsley	England, F 3
103790	Baroda	India, C 6
31476	Barquisimeto	Venez., E 2
43849	Barranquilla	Colombia, C 2
63775	Barrow-in-Furness	Eng., D 2
131914	Basel	Switzerland, G 2
7456	Basse Terre	West Indies (Guadeloupe) A 7
25425	Bastia	France, M 11
33131	Batangas	Philippines, D11
138551	Batavia	Dutch E. In., (Java) B 5
50729	Bath	England, E 5
8000	Bathurst	Africa (Gambia) A 4
30321	Batley	England, F 3
30008	Batum	Asiatic Russia, C 4
30094	Bauan	Philippines, C 11
10015	Baúl	Venezuela, E 3
32760	Bautzen	Ger. Emp., J 6
27601	Bayonne	France, D 9
34481	Bayreuth	(Baireuth) Ger. Emp., G 7
35144	Bedford	England, G 4
150000	Beirut	Asiatic Turkey, E 5
25483	Békés	Austria-Hungary, 42 m. S. W. Grosswardein, N 4
10000	Bela	Baluchistan, N 23
100000	Belem	(Para) Brazil, G 4
385492	Belfast	Ireland, I 2
32567	Belfort	France, L 5
84235	Belgrade	Servia, D 4
10397	Belize	British Honduras, A 3
58247	Bellary	India, C 6
209331	Benares	India, D 4
33741	Bendery	Eur. Russia, E 5
41100	Bendigo	Australia, G 6
30000	Berbera	Africa (Brit. Soml'd) I 4
65864	Berdichev	Eur. Rus., E 5
27247	Berdyansk	Eur. Rus., G 5
47772	Bergamo	Italy, C 2
76917	Bergen	Norway, C 5
2070695	Berlin	Ger. Emp., I 4 (3709504 including suburbs)
9747	Berlin	Ontario, F 7
85264	Bern	Switzerland, G 5
33609	Bernburg	Ger. Emp., G 5
56168	Besançon	France, L 5
67718	Beuthen	Ger. Emp., O 6
52268	Béziers	France, I 9
75760	Bhágalpur	India, E 4
56442	Bhaunagar	India, B 4
77023	Bhopál	India, C 4
78334	Bielefeld	Ger. Emp., D 5
23583	Bienne, (Biel)	Switz., F 4
53075	Bikaner	India, B 3
93536	Bilbao	Spain, B 9
	Bingerville	Africa (Ivory Coast) C 5
130832	Birkenhead	England, D 3
525960	Birmingham	Eng., F 4
30885	Bisceglie	Italy, 20 m.N.W. Bari, J 6
40000	Bitlis	Asiatic Turkey, I 3
30617	Bitonto	Italy, J 7
133064	Blackburn	England, E 3
58376	Blackpool	England, D 3
40399	Blagovyeshchensk	Asiatic Russia K 3
4706	Blewfields	Nicaragua, D 5
16866	Blida	Algeria, P 2
33833	Bloemfontein	Union of S. Africa, E 7
40000	Blumenau	Brazil, G 14
34336	Bobruisk	Eur. Rus., E 4
136916	Bochum	Ger. Emp., C 5
101496	Bogotá	Colombia, C 5
	Bolama	Africa, (Portuguese Guinea) A 4
165000	Bologna	Italy, E 3
180885	Bolton	England, E 3
	Boma	Africa (Belgian Congo) E 6
776006	Bombay	India, B 5
36004	Bona	Algeria, T 2
87967	Bonn	Ger. Emp., B 6
21541	Boras	Sweden, G 7
71127	Borbeck	Ger. Emp., commune in circle of Essen, C5
251917	Bordeaux	France, E 8
29575	Borgerhout	Belgium, E 6
34000	Botosani	Roumania, J 1
10491	Bougie	Algeria, R 2
11156	Boulder	Australia, C 4
51201	Boulogne-sur-Mer	France, G 2
49969	Boulogne-sur-Seine	France, suburb of Paris, H4
44133	Bourges	France, H 6
78677	Bournemouth	England, F 6
288595	Bradford	England, F 3
24202	Braga	Portugal, C 3
60000	Braila	Roumania, K 3
53595	Brandenburg	Ger. Emp., H 4
10408	Brandon	Manitoba, G 7
16619	Brantford	Ontario, G 7
27989	Breda	Netherlands, F 5
246827	Bremen	Ger. Emp., E 4
70614	Brescia	Italy, D 2
511891	Breslau	Ger. Emp., M 6
85294	Brest	France, A 4
47694	Brest-Litovsk	(Brzesc) European Russia, D 4
32500	Bridgetown	West Indies, (Barbados) D 7
10029	Brighton	Australia, H 6
131250	Brighton	England, G 6
25317	Brindisi	Italy, L 7
143077	Brisbane	Australia, I 4
357059	Bristol	England, E 5
31000	Broken Hill	Australia, G 5
57585	Bromberg	Ger. Emp., N 4
53995	Bruges	Belgium, C 6
125008	Brünn	Aust.-Hung., H 2
143397	Brunswick	(Braunschweig) Ger. Emp., F 4
110000	Brusa	Asiatic Turkey, B 1
649846	Brussels	Belgium, E 7 (including suburbs)
19718	Bucaramanga	Colom., C 4
732322	Budapest	Aust.-Hung., J 4
45137	Budweis	Aust.-Hung., F 3
	Buea	Africa, (Kamerun) D 5
1314163	Buenos Aires	Arg., D 4
61537	Buer	Ger. Emp., 9m. N.E. Essen, C 5
300000	Bukarest	Roumania, I 4
75000	Bukhara	Asiatic Rus., E 4
31489	Burgos	Spain, C 8
106337	Burnley	England, E 3
38766	Bursiem	England, E 4
48275	Burton-on-Trent	Eng., F 4
20000	Burujird	Persia, G 5
38649	Bury	England, E 3
11106	Buzeu	Roumania, I 5
54270	Byelaya Tserkov	Eur. Rus., 48 m. S. W. Kiev, F 5
80190	Byelostok	Eur. Rus., D 4

C

Pop.	City	Country
15000	Cachoeira	Brazil, K 9
67174	Cadiz	Spain, H 5
44442	Caen	France, E 4
53747	Cagliari	Italy, C 8
8333	Caibarién	Cuba, F 3
654476	Cairo	Egypt, E 5
12000	Cajamarca	Peru, B 5
66627	Calais	France, G 2
1216514	Calcutta	India, E 4
11967	Calgary	Alberta, H 3
76981	Calicut	India, C 6
31000	Callao	Peru, C 8
44879	Caltagirone	Italy, H 10
43303	Caltanissetta	Italy, H 10
29616	Camagüey	Cuba, G 4
26586	Cambrai	France, I 3
38379	Cambridge	England, H 4
35000	Campinas	Brazil, G 15
40000	Campos	Brazil, J 12
22774	Candia	Crete, I 13
30420	Cannes	France, L 9
26449	Cannstatt	Ger. Emp., E 8
1250000	Canton	China, E 4
28948	Cape Coast Castle	Africa, (Gold Coast) B 5
77668	Cape Town	Union of S. Africa, G 3
29000	Cap Haitien	Haiti, B 5
72429	Carácas	Venezuela, F 2
13000	Carapequa	Paraguay, D 3
30720	Carcassonne	France, H 9
24280	Cardenas	Cuba, D 2
182280	Cardiff	Wales, D 5
45480	Carlisle	England, D 2
42097	Carrara	Italy, D 3
30000	Cartagena	Colombia, B 2
99871	Cartagena	Spain, G 11
5839	Cartago	Costa Rica, D 6
31793	Casale Monferrato	Italy, B 3
25504	Cascina	Italy, 8 m. S. E. Pisa, D 4
32709	Caserta	Italy, 17 m. N. E. Naples, H 7
32841	Castellammare	Italy, H 7
30583	Castellon de la Plana	Spain, E 12
24449	Castelvetrano	Italy, 20 m. S. E. Marsala, F 10
27308	Castres	France, H 9
25826	Castrogiovanni	Italy, H 10
163000	Catania	Italy, I 10
31824	Catanzaro	Italy, J 9
197170	Cawnpur	India, D 3
12426	Cayenne	Fr. Guia., F 2
33000	Ceará	Brazil, K 5
25565	Celaya	Mexico, E 5
34195	Cerignola	Italy, I 6
42240	Cesena	Italy, F 4
4500	Cetinje	Montenegro, C 6
33246	Cette	France, I 9
13000	Ceuta	Morocco, G 3
10958	Chalkis, (Euripos)	Greece, G 10
26737	Châlons-sur-Marne	France, J 4
29058	Châlon-sur-Saône	France, J 6
22816	Chandarnagar	India, (Fr. Ind.) E 4
800000	Chang-chou-fu	China, E 5
230000	Chang-sha	China, D 4
27396	Charleroi	Belgium, E 8
305181	Charlottenburg	Ger.Emp. I 4
12080	Charlottetown	P.E.I., L 4
20976	Charters Towers	Aus'a, G 2
37057	Chatham	England, H 5
4868	Chatham	N. B., H 3
49439	Cheltenham	England, E 5
287340	Chemnitz	Ger. Emp., I 6
800000	Chengtu-Fu	China, C 2
43837	Cherbourg	France, D 3
30197	Chernigov	Eur. Rus., F 4
39038	Chester	England, E 3
26233	Chiba	Japan, G 4
26368	Chieti	Italy, H 5
95000	Chifu	China, B 6
39061	Chihuahua	Mexico, D 2
33000	Chillan	Chile, A 5
14000	Chimaltenango	Guat., B 2
10542	Chinandega	Nicar., C 4
184000	Chinkiang	China, C 5
30563	Chioggia	Italy, F 2
13116	Chiquinquira	Colom., C 4
39117	Chita	Asiatic Russia, J 3
138000	Cholon	Fr.Indo-Ch., G 3
10820	Choluteca	Honduras, C 4
25298	Choshi	Japan, G 4
85923	Christchurch	N.Zeal., G 10
243801	Christiania	Norway, E 6
15154	Christiansand	Norway, E 6
11569	Christianstad	Sweden, G 7
13012	Christiansund	Norway, D 4
590000	Chungking	China, D 3
30100	Cienfuegos	Cuba, E 3
26439	Città di Castello	Italy, F 4
11686	Ciudad Bolivar	Venez., G 3
58363	Clermont	France, H 7
41787	Clichy la Garenne	(Clichy) France
20898	Clydebank	Scotland, H 8
36991	Coatbridge	Scotland, I 8
30770	Coban	Guatemala, B 2
24512	Cochabamba	Bolivia, H10
53080	Coimbatore	India, C 6
18144	Coimbra	Portugal, D 3
38373	Colchester	England, H 5
516167	Cologne (Köln)	Ger. Emp., B 6
158228	Colombo	Ceylon, C 7
13000	Colon	Panama, B 2
10000	Comayagua	Honduras, B4
59673	Combaconum	India, C 6
38895	Como	Italy, C 2
18277	Concepcion	Peru, D 7
46806	Constantine	Algeria, R 2
1200000	Constantinople	Eur.Tur., L 8
426540	Copenhagen	Den., G 15
39267	Copparo	Italy, 11 m. N. E. Ferrara, E 3
15712	Coquimbo	Chile, A 3
41573	Corato	Italy, J 6
53000	Córdoba	Argentina, C 4
65160	Córdoba	Spain, G 7
18978	Corfu	Greece, G 9
76632	Cork	Ireland, D 8
18000	Corrientes	Argentina, D 3
29343	Cortona	Italy, 14 m. S. E. Arezzo, E 4
46570	Coruña	Spain, A 3
25330	Courbevoie	France, 2 m N. W. Paris, H 4
35200	Courtrai	Belgium, C 7
106377	Coventry	England, F 4
15469	Covilhã	Portugal, D 4
150318	Cracow, (Krakau)	Austria-Hungary, K 1
46000	Craiova	Roumania, G 4
37693	Cremona	Italy, C 2
42074	Crewe	England, E 3
169559	Croydon	England, G 5
37547	Csaba, (Békés-Csaba)	Austria-Hungary, L 5
52216	Cuddalore	India, D 6
30000	Cuenca	Ecuador, B 3
10000	Cumaná	Venezuela, G 2
27065	Cuneo	Italy, A 3
12198	Cura	Venezuela, E 2
15000	Curicó	Chile, A 4
51364	Cuttack	India, E 4
15000	Cuyaba	Brazil, D 10
10500	Cuzco	Peru, E 8
30106	Czegl d	Aust.-Hung., K 5
86870	Czernowitz	Aust.-Hung., Q 3
69525	Czestochowa	Eur. Rus., C 4

D

Pop.	City	Country
90542	Dacca	India, F 4
74049	Dairen	China, (Japanese Terr.) B 6
24831	Dakar	Africa (Senegal) B4
38752	Damanhur	Egypt, C 2
350000	Damascus	Asiatic Tur., F 5
29354	Damietta	Egypt, G 1
170347	Danzig	Ger. Emp., N 2
66244	Darbhangah	India, E 3
195500	Dar-es-Salam	Africa, (Ger. E. Af.) H 6
44511	Darlington	England, F 2
87085	Darmstadt	Ger.Emp., D 7
75006	Debreczen	Aust.-Hung., M 4
34191	Delft	Netherlands, E 4
208575	Delhi	India, C 3
123433	Derby	England, F 4
56500	Dessau	Ger. Emp., H 5
109729	Deutsch Wilmersdorf	Ger. Emp., K 9
27787	Deventer	Netherlands, I 4
81694	Devonport	England, C 6
38000	Diarbekir	Asiatic Tur., G 3
74113	Dijon	France, J 5
46355	Dordrecht	Neth., F 5
214333	Dortmund	Ger. Emp., C 5
33649	Douai	France, I 2
19223	Douglas	Eng., (Isle of Man) C 2
41794	Dover	England, M 5
24904	Drammen	Norway, E 6
546882	Dresden	Ger. Emp., I 6
309272	Dublin	Ireland, I 5
51092	Dudley	England, E 4
229478	Duisburg	Ger. Emp., B 5
5000	Dulcigno	Montenegro, B 7
19985	Dumbarton	Scotland, G 8
169109	Dundee	Scotland, J 7
59899	Dunedin	N. Zeal., E 12
25250	Dunfermline	Scotland, J 7
38287	Dunkirk	France, H 2
34085	Durango	Mexico, D 4
68359	Durban	Un. S. Af., E 9
32460	Düren	Ger. Emp., B 6
357702	Düsseldorf	Ger. Emp., B 5
89884	Dvinsk	(Dünaburg) Eur. Rus., E 4

E

Pop.	City	Country
33031	Ealing	England, G 1
52544	Eastbourne	England, H 6
96018	Eastham	England, I 1
25220	East London	Un. S. Af., G 8
34369	Eccles	England, E 3
355366	Edinburgh	Scotland, J 8
11167	Edmonton	Alberta, H 3
9581	Eidsvold	Norway, F 6
38353	Eisenach	Ger. Emp., F 6
43239	Ekaterinburg	Eur. Rus., L 3
70977	Ekaterinodar	Asiatic Russia, B 4
156511	Ekaterinoslav	Eur. Rus., F 5
170118	Elberfeld	Ger. Emp., C 5
58631	Elbing	Ger. Emp., O 3
27975	Elche	Spain, G 11
45696	Elets, (Yelets)	Eur.Rus, G4
68710	Elisabethgrad	Eur. Rus., F 5
37806	Elisabethpol	Asiatic Rus, 128 m. S. E. Tiflis, C 4
13864	Elsinore	Denmark, F 14
13881	Elvas	Portugal, F 4
42738	Enfield	England, H 5
34201	Enschede	Neth., J 4
	Entebbe	Africa, (Uganda) G 5
28080	Épinal	France, L 4
111461	Erfurt	Ger. Emp., G 6
28910	Erivañ	Asiatic Rus., C 4
25893	Erlau	Aust.-Hung., L 4
80000	Erzerum	Asiatic Tur., H 2
28371	Eskilstuna	Sweden, H 6
294629	Essen	Ger. Emp., C 5
32364	Esslingen	Ger. Emp., D 8
8281	Esteli	Nicaragua, C 4
24930	Eszek, (Osjek)	Austria-Hungary, J 6
16020	Evora	Portugal, F 3
48660	Exeter	England, D 6

F

Pop.	City	Country
40370	Faenza	Italy, F 3
75085	Faizábád	India, D 3
29280	Falkirk	Scotland, H 8
11582	Falun	Sweden, H 5
11789	Faro	Portugal, H 3
67338	Farukhábád	India, C 3
33408	Fehegyháza	Aust.-Hung., K 5
82310	Ferrara	Italy, E 3
25281	Ferrol	Spain, A 3
140000	Fez	Morocco, G 4
38955	Fiume	Aust.-Hung., F 6
60931	Flensburg	Ger. Emp., F 2
227000	Florence, (Firenze)	Italy, E 4
25000	Focsani	Roumania, J 3
53151	Foggia	Italy, I 6
26111	Foligno	Italy, F 5
30650	Folkestone	England, I 5
15029	Folticeni	Roumania, J 1
624000	Foochow	China, D 5
43708	Forli	Italy, F 3
33878	Forst	Ger. Emp., J 5
27069	Fort de France	West Indies. (Mart.) B 7
414598	Frankfurt	Ger. Emp., D 7
68230	Frankfurt	Ger. Emp., J 4
12714	Fredericia	Denmark, H 6
7117	Fredericton	N. B., E 5
76237	Frederiksberg	Den., G 13
12046	Fredrikshald	Norway, F 6
15624	Fredrikstad	Norway, F 6
37682	Freetown	Sierra L., A 5
36237	Freiberg	Ger. Emp., I 6
83328	Freiburg	Ger. Emp., D 9
20297	Freiburg	(Fribourg) Switzerland, E 5
19346	Fremantle	Australia, A 5
50396	Fukui	Japan, E 3
82106	Fukuoka	Japan, A 4
20844	Funchal	Madeira Is., A 2
43982	Fünfkirchen	(Pécs,) Aust.-Hung., J 5
66535	Fürth	Ger. Emp., G 7

G

Pop.	City	Country
66000	Galatz	Roumania, K 3
37316	Galle	Ceylon, C 7
20000	Gallipoli	Eur. Tur., J 8
116928	Gateshead	England, F 2
71288	Gayá	India, E 4
28800	Geelong	Australia, G 6
35293	Gefle	Sweden, I 5
13211	Gellivara	Sweden, J 3
169530	Gelsenkirchen	Ger. Emp., C 5
58050	Geneva	Switzerland, A 8
275000	Genoa	Italy, B 4
53176	Georgetown	Brit. Guia., C 1
1123	Georgetown	P. E. I., M 4
49283	Gera	Ger. Emp., G 6
30324	Ghardaia	Algeria, Q 6
10000	Ghazni	(Gnuznee) Afg., G 24
164659	Ghent	(Gand) Belgium, D 6

Pop.	City Country
40000	Ghuzzeh, (Gaza) Asiatic-Turkey, D 6
26000	Giarre, Italy, I 10
23915	Gibraltar (town and colony), I 12
31044	Giessen, Ger. Emp., D 6
41488	Gifu, Japan, E 3
47544	Gijon, Spain, A 6
42530	Gillingham, Eng., E 6
20150	Gilly, Belgium, E 8
25024	Girgenti, Italy, G 10
20866	Giurgiu, Roumania, I 5
6945	Glace Bay, N. S., S 4
872021	Glasgow, Scotland, H 8
25156	Glauchau, Ger. Emp., H 6
66983	Gleiwitz, Ger. Emp., N 6
50029	Gloucester, England, E 5
79107	Gomel, European Rus., F 4
5000	Gondar, Abyssinia, F 7
64148	Gorakhpur, India, D 3
85790	Görlitz, Ger. Emp., K 6
25432	Görz, Aust.-Hung., E 6
39581	Gotha, Ger. Emp., F 6
167813	Gothenburg, (Göteborg) Sweden, F 7
37598	Göttingen, Ger. Emp., E5
24574	Gouda, Netherlands, F 4
10800	Goulburn, Australia, H 5
82174	Govan, Scotland, H 8
10083	Graaff Reinet, Un. S. Af., G 6
13887	Grahamstown, Un. S. Af., G 7
17092	Granada, Nicaragua, D 5
75570	Granada, Spain, H 8
40314	Graudenz, Ger. Emp., O 3
151668	Graz, Aust.-Hung., G 4
55808	Great Yarmouth, Eng. I 4
72300	Greenock, Scotland, G 8
95770	Greenwich, England, I 1
73022	Grenoble, France, K 7
2000	Greytown, Nicaragua, D 6
74663	Grimsby, Eng., G 3
52400	Grodno, Eur. Rus., D 4
74613	Groningen, Neth., J 2
50177	Grosswardein, (Nagyvárad) Aust.-Hung., N 4
118799	Guadalajara, Mexico, D 5
14368	Guanabacoa, Cuba, C 2
35147	Guanajuato, Mexico, E 4
10880	Guanare, Venezuela, E 3
11923	Guanarilo, Venezuela, E 3
125000	Guatemala, Guat., B 2
51000	Guayaquil, Ecuador, B 3
26320	Gubbio, Italy, F 4
38485	Guben, Ger. Emp., J 5
11496	Guelph, Ontario, G 7
89154	Gwalior, India, C 3
14431	Gympie, Australia, I 4

H

Pop.	City Country
69410	Haarlem, Neth., E 4
88625	Hagen, Ger. Emp., C 5
448466	Haidarábád, India, A 3
25070	Hajdú, Böszörmény, Aust.-Hung., M 4
87875	Hakodate, Japan, D 2
46455	Halberstadt, Ger. Emp., F 5
101556	Halifax, England, F 3
40832	Halifax, N. S., K 7
180551	Halle, Ger. Emp., G 5
18342	Halmstad, Sweden, F 7
35000	Hamadan, Persia, F 5
60000	Hamah, Asiatic Tur., F 4
101718	Hamborn, Ger. Emp., 6 m. N. W. Oberhausen, B 5
932080	Hamburg, Ger. Emp., F 3
52634	Hamilton, Ontario, H 7
32775	Hamilton, Scotland, H 8
43658	Hamm, Ger. Emp., C 5
37473	Hanau, Ger. Emp., D 6
52921	Handsworth, England, F 4
350000	Hangchow, China, C 5
820000	Hankow, China, C 4
61599	Hanley, England, E 4
103000	Hanoi, Fr. Indo-Ch., E 3
302384	Hanover, Ger. Emp., F 4
400000	Han-yang, China, C 4
30000	Harbin, China, A 7
67024	Harburg, Ger. Emp., E 3
50000	Harrar, Abyssinia, K 10
61146	Hastings, England, H 6
297159	Havana, Cuba, C 2
56010	Heidelberg, Ger. Emp., D 7
42709	Heilbronn, Ger. Emp., E 7
29939	Heiligengrabe, Ger. Emp., 61 m. N. W. Berlin, I 4
26838	Helder, Netherlands, F 3
33348	Helsingborg, Sweden, F 7
130844	Helsingfors, Eur. Rus., D 2
45000	Herat, Afghanistan, F 19
7308	Heredia, Costa Rica, D 6
32532	Herford, Ger. Emp., D 4
15273	Herisau, Switz., M 3
29577	Hermannstadt, (Nagy-Szeben), Aust.-Hung., O 6
17773	Hermoupolis, (Syra) Greece, I 11
57110	Herne, Ger. Emp., 11 m. N. E. Essen, C 5
50246	Hildesheim, Ger. Emp., E5
30000	Hille, Asiatic Tur., J 5
41028	Himeji, Japan, D 3
37487	Hirosaki, Japan, H 1
142763	Hiroshima, Japan, C 3
40326	Hobart, Tasmania, D 4
60883	Hódmez-Vásárhely, Aust.-Hung., L 5
41001	Hof, Ger. Emp., G 6
70000	Homs, Asiatic Turkey, F 4
2000	Hope Town, Brit. Guiana, C 1
32785	Hörde, Ger. Emp., C 5
72056	Hornsey, England, H 1
22327	Horsens, Denmark, G 6
36535	Hove, England, G 6
157594	Howrah, India, E 4
60214	Hubli, India, C 5
60000	Huchou, China, C 6
107825	Huddersfield, England, F3
50000	Hue, Fr. Indo-Ch., F 3
13993	Hull, Quebec, J 6
18500	Husi, Roumania, K 2
32766	Hyde, England, E 3

I

Pop.	City Country
37086	Ibague, Colombia, B 5
10000	Ibarra, Ecuador, B 1
55000	Ichang, China, C 4
41234	Ilford, England, H 5
33210	Imola, Italy, E 3
36789	Imoski, Aust.-Hung., I 8
86686	Indore, India, C 4
27056	Innsbruck, Aust.-Hung., C 4
26140	Inowrazlaw, Ger. Emp., N4
31627	Insterburg, Ger. Emp., Q 2
9953	Invercargill, N. Zeal., C 13
27075	Inverness, Scotland, H 5
10508	Ipiales, Colombia, A 6
15246	Ipswich, Australia, I 4
73939	Ipswich, England, H 4
44500	Iquique, Chile, A 2
75697	Irkutsk, Asiatic Rus., I 3
31294	Iserlohn, Ger. Emp., C 5
25000	Ismid, Asiatic Tur., B 1
80000	Ispahan, Persia, H 8
98131	Ivanovo-Voznesensk, Eur. Rus., H 4
28585	Ivry-sur Seine, France, 5 m. S. E. Paris, H 4
71748	Ixelles, Belgium, suburb of Brussels, E 7
41074	Izhevskiy, Eur. Rus. 145 m. S. W. Perm, K 3
33607	Izmail, Eur. Rus., E 5

J

Pop.	City Country
90316	Jabalpur, India, D 4
26894	Jaën, Spain, G 8
45000	Jaffa, (Yafa) Asiatic Tur., E 6
33879	Jaffna, Ceylon, C 7
160167	Jaipur, India, C 3
10000	Jalálábád, Afg., F 27
67735	Jálandhar, India, C 2
34295	Jarrow, England, F 2
26791	Jász Berény, Aust.-Hung., L 4
15000	Jauja, Peru, D 7
63473	Jerez de la Frontera, Spain H 6
80000	Jerusalem, Asiatic Turkey E 6
55724	Jhánsi, India, C 4
11000	Jibuti, Africa (Fr. Som. Coast), K 8
13899	Jinotega, Nicar., C 5
9317	Jinotepe, Nicar, D 4
60437	Jodhpur, India, B 3
220304	Johannesburg, Un. S. Af., D 8
26971	Jönköping, Sweden, G 7
9246	Jovellanos, Cuba, D 3
17800	Juticalpa, Honduras, B 5

K

Pop.	City Country
60000	Kábul, Afghanistan, F 26
15526	Kadina, Moonta and Wallaroo, Australia, F 5
63640	Kagoshima, Japan, A 4
100000	Kaifung, China, C 5
15000	Kairwan, Tunis, V 3
54000	Kaisarieh, Asiatic Tur., E2
53803	Kaiserslautern, Ger. Emp. D 7
13123	Kalamai, Greece, E 12
46796	Kalisz, Eur. Rus., C 4
15536	Kalmar, Sweden, H 7
51939	Kaluga, Eur. Rus., G 4
40135	Kamenets Podolsk, Eur. Rus., E 5
19745	Kampen, Neth., H 3
110994	Kanazawa, Japan, E 3
60000	Kandahar, Afg., I 22
26519	Kandy, Ceylon, D 7
24537	Kanea, Crete, G 13
116663	Karáchi, India, A 3
20380	Kárikál, India, (Fr. Ind.) D 6
27448	Karlskrona, (Carlscrona) Sweden, H 7
134161	Karlsruhe, Ger. Emp., D 8
17191	Karlstad, Sweden, G 6
22402	Kars, Asiatic Rus, 115 m. S. W. Tiflis, C 4
40102	Kaschau, (Kassau) Aust.-Hung., M 3
35000	Kashan, Persia, G 8
153078	Kassel, Ger. Emp., E 5
43175	Kattowitz, Ger. Emp., N 7
161365	Kazañ, Eur. Rus., I 4
35000	Kazvin, Persia, D 7
57812	Kecskemét, Aust.-Hung., K 3
41564	Keighley, England, F 3
20069	Keneh, Egypt, I 9
65000	Kerbela, Asiatic Tur., I 5
49708	Kerch, Eur. Rus., G 5
30000	Kerkuk, Asiatic Tur., I 4
60000	Kerman, Persia, J 14
40000	Kermanshahan, Persia, F3
21000	Kezanlyk, Bulgaria, I 6
16400	Khabarovsk, Asiatic Rus., L 4
206315	Kharkov, Eur. Rus., G 5
20956	Khartum, Anglo-Egyp. Sud., A 4
50000	Khátmándu, Nepal, E 3
12000	Khelát, Baluchistan, L 23
64554	Kherson, Eur. Rus., F 5
25000	Khoi, Persia, B 2
31881	Khojent, Asiatic Rus., E 4
30000	Khotan, Asia, (China), F 5
30429	Khotin, Eur. Rus., 14 m. S.W. Kamenets Podolsk, E 5
35000	Kiao-chou (town and district), B 5
211044	Kiel, Ger. Emp., E 2
30818	Kielce, Eur. Rus., D 4
320000	Kiev, Eur. Rus., F 5
34165	Kilmarnock, Scotland, H 8
34331	Kimberley, Un. S. Af., E 6
57122	King's Norton, Eng., F 4
17961	Kingston, Ontario, N 5
46542	Kingston, W. Indies, (Jamaica) C 3
278024	Kingston-upon-Hull, Eng., G 3
34375	Kingston-upon-Thames, Eng., G 5
34079	Kirkcaldy, Scotland, J 7
16000	Kirk-Kilise, Eur. Tur., K7
127487	Kishinev, Eur. Rus., E 5
36000	Kiukiang, China, D 5
42000	Kiung-chou, China, F 3
49295	Klausenburg, (Kolozsvar) Aust.-Hung., O 5
378197	Kobe, Japan, D 3
56478	Koblenz, Ger. Emp., C 6
38279	Kochi, Japan, C 4
49882	Kofu, Japan, F 3
112428	Kokand, Asiatic Russia, F6
31615	Kokura, Japan, A 3
12530	Kolding, Denmark, H 5
54373	Kolhápur, India, B 5
43657	Kolmar (Colmar), Ger. Emp., C 8
40520	Kolomea, Aust.-Hung., Q3
	Konakri, Fr. Guinea, A 5
45000	Konieh, (Konia) Asiatic Tur., D 8
245853	Königsberg, Ger. Emp., P 2
72642	Königshütte, Ger. Emp., N 6
44893	Kostroma, Eur. Rus., H 3
48792	Kottbus, Ger. Emp., J 5
75350	Kovno, Eur. Rus., D 4
43039	Kozlov, Eur. Rus., G 4
15596	Kraguyevats, Servia, E 5
46919	Krasnoyarsk, Asiatic Rus., H 3
129412	Krefeld, Ger. Emp., B 5
63212	Kremenchug, Eur. Rus., F 5
28804	Krimmitschau, Ger. Emp., 8 m. N,W. Zwickau, H6
36646	Kronstadt, (Brassó) Aust.-Hung., Q 6
59525	Kronstadt, Eur. Rus., F 3
15000	Kuching, Malaysia, (Sarawak) C 4
35000	Kum, Persia, F 8
61233	Kumamoto, Japan, B 4
50000	Kungcheng, China, B 3
100679	Kure, Japan, C 4
56588	Kursk, Eur. Rus., G 5
35928	Kurume, Japan, B 4
40271	Kutais, Asiatic Russia, 151 m. N. W. Tiflis, C 4
80000	Kwanchingtsu, (Kuang-chang-tsu), China, A6
43000	Kwangyen, Fr. Indo-Ch., E 3
200000	Kweihwacheng, China, A 4
442462	Kyoto, Japan, E 3

L

Pop.	City Country
10966	L'Abbaye, Switz., B 6
37636	La Chaux de Fonds, Switz D 4
5561	Lachine, Quebec, J 10
60676	La Concepcion, Chile, A 5
32418	Laeken, Belgium, E 7
41874	Lagos, Africa, (Southern Nigeria) C 5
14000	La Guaira, Venezuela, F 2
202964	Lahore, India, B 2
52100	Laibach, Aust.-Hung., F 5
31862	La Linea, Spain, H 16
40329	Lancaster, England, E 3
400000	Lanchou-fu, China, B 2
39332	Landsberg, Ger. Emp., K4
16041	Landskrona, Sweden, G 7
34454	Laoag, Philippines, C 2
67235	La Paz, Bolivia, H 10
97066	La Plata, Argentina, D 4
18942	La Pointe-à-Pitre, W. Ind., (Guadéloupe) A 7
18041	Larissa, Greece, F 9
8855	Larnaca, Cyprus, D 4
31559	La Rochelle, France, E 6
24425	La Serena, Chile, A 3
44517	Las Palmas, Canary Is., capital, Gran Canaria I., B 3
10000	Latacunga, Ecuador, B 2
24536	Launceston, Tasmania, D2
3000	La Union, Salvador, C 3
10151	Laurvik, Norway, F 6
63926	Lausanne, Switz., C 6
30356	Laval, France, E 5
32687	Lecce, Italy, L 7
30584	Le Creusot, France, J 6
445568	Leeds, England, F 3
36522	Leeuwarden, Neth., H 2
108000	Leghorn, (Livorno) Italy, D 4
132430	Le Havre, France, E 3
227242	Leicester, England, G 4
58253	Leiden, Neth., E 4
40001	Leigh, England, E 3
587635	Leipzig, Ger. Emp., H 5
85721	Leith, Scotland, J 8
12696	Le Locle, Switz., C 4
65467	Le Mans, France, F 5
206574	Lemberg, Aust.-Hung., P2
63263	Leon, Mexico, E 4
62569	Leon, Nicaragua, C 4
5000	Leopoldville, Africa, (Belgian Congo) E 6
13647	Leskovac, Servia, E 6
61920	Levallois Perret, France, suburb of Paris, H 4
7783	Levis, Quebec, G 15
98912	Leyton, England, I 1
20000	Lhasa, Asia (China), H 6
30000	Liangchou, China, B 2
40000	Liau-yung, China, A 6
64502	Libau, Eur. Rus., D 3
3000	Libreville, Africa, (Fr. Con.) E 5
81101	Lichtenberg, Ger. Emp., N8
176893	Liège, Belgium, H 7
66620	Liegnitz, Ger. Emp., K 6
19605	Lierre, Belgium, F 6
205602	Lille, France, I 2
140884	Lima, Peru, C 8
9224	Limasol, Cyprus, D 4
38403	Limerick, Ireland, D 6
88597	Limoges, France, G 7
38245	Linâres, Spain, G 8
57294	Lincoln, England, G 3
73352	Linden, Ger. Emp., E 4
22157	Linköping, Sweden, H 6
67859	Linz, Aust.-Hung., F 3
37934	Lipa, Philippines, D 11
356009	Lisbon, Portugal, F 3
746566	Liverpool, England, D 3
20106	Loanda, Africa, (Angola) D 6
27811	Lodi, Italy, C 2
393526	Łodz, Eur. Rus., D 4
10000	Loja, Ecuador, B 3
19822	Lokeren, Belgium, D 6
3610	Lome, Africa, (Togo-land) C 5
27343	Łomza, Eur. Rus., D 4
7537196	London, (Greater London), Eng., G 5
37981	London, Ontario, E 8
40799	Londonderry, Ireland, G 2
35815	Longton, England, F 4
69836	Lorca, Spain, G 10
46403	Lorient, France, B 5
20000	Los Anjeles, Chile, A 5
8053	Los Guines, Cuba, C 3
18872	Loulé, Portugal, H 4
9849	Lourenço Marques, Africa (Port. E. Af.) G 8
42893	Louvain, Belgium, F 7
98612	Lübeck, Ger. Emp., F 3
62222	Lublin, Eur. Rus., D 4
74971	Lucca, Italy, D 4
39152	Lucerne, Switz., J 4
264049	Lucknow, India, D 3
32298	Lüdenscheid, Ger. Emp., 19 m. S. E. Barmen, C 5
83297	Ludwigshafen, Ger. Emp., D 7
27415	Lugo, Italy, F 3
26945	Lugo, Spain, B 4
20139	Lund, Sweden, G 7
8000	Luque, Paraguay, D 3
36404	Luton, England, G 5
20928	Luxemburg, Luxemburg, I 9
520795	Lyons, France, J 7

M

Pop.	City Country
37483	Maastricht, Neth., H 7
63991	Macao, (city and province) China, E 4
34624	Macclesfield, England, E 3
33000	Maceió, Brazil, L 7
509346	Madras, India, D 6
571539	Madrid, Spain, D 8
105984	Madura, India, C 7
41714	Maebashi, Japan, G 3
279685	Magdeburg, Ger. Emp., G5
10095	Mahé, French India, C 6
30125	Mährisch-Ostrau, Aust.-Hung., J 2
33516	Maidstone, Eng., H 5
34327	Maikop, Asiatic Russia, 60 m. S.E. Ekaterinodar, B4
110634	Mainz, Ger. Emp., D 7
12200	Maitland, East and West, Australia, I 5
33722	Makó, Aust.-Hung., L 5
136192	Malaga, Spain, H 7
30000	Malatia, Asiatic Tur., G 3
59211	Malines, (Mechlin) Bel., F6
88158	Malmö, Sweden, G 7
31200	Malstatt-Burbach, Ger. Emp., C 7
34872	Managua, Nicaragua, D 4
40000	Manaos, Brazil, C 5
714427	Manchester, England, F 3
183816	Mandalay, India, E 6
219928	Manila, Philippines, C 9
67093	Manipur, India, E 5
60000	Manissa, Asiatic Tur., A 2
193379	Mannheim, Ger. Emp., D 7
25121	Manresa, Spain, C 13
40279	Mansura, Egypt, F 2
29344	Mantua, Italy, D 2
15819	Manzanillo, Cuba, H 5
34284	Maracaibo, Venezuela, D2
52000	Marash, Asiatic Tur., F 3
24501	Marburg, Aust.-Hung., G 5
20936	Marchienne au Pont, Bel., E 8
25000	Mardin, Asiatic Tur., H 3
46432	Margelan, Asiatic Rus., F4
9332	Marianao, Cuba, C 2
82122	Maria Theresiopel, (Szabadka) Aust.-Hung., K 5
31116	Mariupol, Eur. Rus., G 5
57567	Marsala, Italy, F 10
517498	Marseilles, France, K 9
25007	Martina Franca, Italy, K 7
12900	Maryborough, Australia, I 4
13023	Masaya, Nicaragua, D 4
18989	Maskara, Algeria, M 3
25000	Maskat, (with Matrah) Asia, (Oman), D 6
26413	Massa, Italy, D 3
2275	Massaua, Africa, (Eritrea) H 4
15749	Matagalpa, Nicar., C 5
36009	Matánzas, Cuba, D 2
36209	Matsue, Japan, C 3
35011	Matsumoto, Japan, F 3
44166	Matsuyama, Japan, C 4
15000	Matto Grosso, Brazil, B 10
14473	Maturin, Venezuela, G 3
58446	Maulmain, India, E 6
80000	Mecca, (Asia) Asiatic Tur., C 6
54946	Medellin, Colombia, B 4
40000	Medina, Asiatic Tur., K 6
37320	Medinet-el-Fayum, Egypt, D 8
25446	Meerane, Ger. Emp., H 6
118129	Meerut, India, C 3
47955	Mehallet-el-Kebir, Egypt, E 3
33684	Meiderich, Ger. Emp., 10 m. W. Essen, C 5
33875	Meissen, Ger. Emp., I 6
56000	Mekines, Morocco, G 5
562300	Melbourne, Australia, G 6
32000	Mendoza, Argentina, B 4
11000	Mercedes, Uruguay, D 4
61999	Mérida, Mexico, H 4
12018	Merida, Venezuela, D 3
80999	Merthyr-Tydfil, Wales, D 5
60000	Meshed, Persia, D 16
149778	Messina, Italy, I 9
8279	Metapa, Nicaragua, C 5
68667	Metz, Ger. Emp., B 7
470659	Mexico, Mexico, F 5
25383	Mezö Tur, Aust.-Hung., L5
104787	Middlesbrough, Eng., G 2
584000	Milan, Italy, C 2
10933	Mile End, Quebec, I 10
97997	Minsk, Eur. Rus., E 4
79862	Mirzápur, India, C 2
43096	Miskolcz, Aust.-Hung., L 3
35011	Mitau, Eur. Rus., D 3
38435	Mito, Japan, G 3
64843	Modena, Italy, E 3
48962	Modica, Italy, H 11
53718	Moghilev-on-Dnieper, Eur. Rus., E 4
7205	Mojanga, Madag., H 7
55682	Moji, Japan, B 3
65659	Molenbeek St. Jean, Bel., suburb of Brussels, E 7
40135	Molfetta, Italy, J 6
30000	Mombasa, Africa, (Brit. E. Af.) H 6
19121	Monaco, (principality and town), M 9
45000	Monastir, Eur. Tur., E 8
9026	Moncton, N. B., I 5
8000	Monrovia, Liberia, B 5
27324	Mons, Belgium, D 8
30506	Montauban, France, G 9
28779	Montceau-les-Mines, France, 10 m. S. W. Le Creusot, J 6
81006	Monterrey, Mexico, E 3
28939	Monte San Guiliano, Italy, 5 m. N. E. Trapani, F 9
316000	Montevideo, Uruguay, D 4
35062	Montluçon, France, H 6
77114	Montpellier, France, I 9
267730	Montreal, Quebec, I 11
35904	Montreuil-sous-Bois, France, D 11
42599	Monza, Italy, C 2
75128	Moradábád, India, C 3
39116	Morelia, Mexico, E 5
36012	Morioka, Japan, H 2
50000	Morocco, Morocco, E 7
27756	Morshansk, Eur. Rus., H 4
1468563	Moscow, Eur. Rus., G 4
19528	Mostaganem, Algeria, L 2
70000	Mosul, Asiatic Tur., I 4
30418	Motherwell, Scotland, I 8
31093	Mountain Ash, Wales, D 5
10000	Moyobamba, Peru, C 5
35083	Mühlhausen, Ger. Emp., F 6
158132	Mukden, China, A 6
94967	Mülhausen, Ger. Emp., C 9
112602	Mülheim, Ger. Emp., B 5
53428	Mülheim, Ger. Emp., C 6
87394	Multan, India, B 3
66410	München-Gladbach, Ger. Emp., A 5
595053	Munich, (München) Ger. Emp., G 9
90283	Münster, Ger. Emp., C 5
125381	Murcia, Spain, G 11
27003	Mush, Asiatic Tur., H 2
60042	Muttra, India, C 3
68111	Mysore, India, C 6

N

Pop.	City Country
47562	Naba, Japan, D 2
12040	Nacaome, Honduras, 4 m. N. W. Choluteca, C 4
39242	Nagano, Japan, F 3
176480	Nagasaki, Japan, A 4
378231	Nagoya, Japan, E 3
127734	Nágpur, India, C 4
26407	Nagy Becskerek, Aust.-Hung., L 6
24843	Nagy Kikinda, Austria-Hungary, L 6
26638	Nagy Körös, Aust.-Hung., K 4
73279	Namangan, Asiatic Rus., 50 m. N.E. Kokand, F 4
31886	Namur, Belgium, F 8
110570	Nancy, France, L 4
267000	Nanking, China, C 5
133247	Nantes, France, D 5
8774	Napier, New Zealand, L 6
596000	Naples, Italy, H 7
32732	Nara, Japan, E 4
28852	Narbonne, France, I 10
12534	Nassau, W. Indies, (Bahamas), A 3
53844	Nawánagar, India, B 4
13544	Neder Kalix, Sweden, K 3
57190	Negapatam, India, D 7
32816	Nelson, England, E 3
23505	Neuchâtel, Switz., E 5
41145	Neuilly, France, B 11
34567	Neumünster, Ger. Emp., E3
34532	Neunkirchen, Ger. Emp., 37 m. S. E. Trèves, B 7
29296	Neusatz, (Ujvidek) Aust.-Hung., K 6
37231	Neuss, Ger. Emp., B 5
43031	Neu-Weissensee, Ger. Emp., 3 m. N.E. Berlin, I 4
27673	Nevers, France, I 6
65500	Newcastle, Australia, I 5
266671	Newcastle-on-Tyne, Eng., F 2
75000	Newchwang, China, A 6
83700	Newport, England, D 5
6499	New Westminster, B. C., K 16
134232	Nice, France, M [illegible]
35000	Nictheroy, Brazil, I 13
61616	Niigta, Japan, G 2
99002	Nikolaiev. Eur. Rus., F 5
16400	Nikosia, Cyprus, D 4
5000	Niksic, Montenegro, B 6
54803	Nimeguen, Neth., H 5
80184	Nîmes, France, J 9
400000	Ningpo, China, D 6
21946	Nish, Servia, E 5
31449	Nizhne-Tagilsk, Eur. Rus., K 3
92273	Nizhniy Novgorod, Eur. Rus., H 4
32582	Nordhausen, Ger. Emp., F5
46416	Norrköping, Sweden, H 6
90076	Northampton, Eng., G 4
121493	Norwich, England, I 4
259942	Nottingham, Eng., F 4
45248	Novara, Italy, B 2
26972	Novgorod, Eur. Rus., F 3
49559	Novocherkassk, Eur. Rus., G 5
41513	Novorossiysk, Asiatic Rus., 60 m. S. W. Ekaterinodar, B 4
6968	Numea, Oceania (New Caledonia) H 7
332651	Nuremberg, Ger. Emp., G 7
46841	Nyezhin, (Nejin) Eur. Rus., F 4
33088	Nyiregyháza, Aust.-Hung., M 3

O

Pop.	City Country
37469	Oaxaca, Mexico, F [illegible]
89897	Oberhausen, Ger. Emp., B5
33478	Ödenburg, (Sopron) Aust.-Hung., H 4
40547	Odense, Denmark, H 8
520000	Odessa, Eur. Rus., E 5
75593	Offenbach, Ger. Emp., D 7
93421	Okayama, Japan, C 3
30115	Oldenburg, Ger. Emp., C 3
147495	Oldham, Eng., E 3
42779	Omdurman, Anglo-Egyp. Sud., A 4
62572	Omsk, Asiatic Rus., F 3
30367	Onomichi, Japan, C 4
167955	Oporto, Portugal, D 3
33907	Oppeln, Ger. Emp., N 6
100499	Oran, Algeria, L 3
30098	Örebro, Sweden, G 6
81641	Orel, Eur. Rus., G 4
86796	Orenburg, Eur. Rus., K 4
26951	Orihuela, Spain, G 11
32894	Orizaba, Mexico, D 6
68614	Orléans, France, G 5
20670	Oruro, Bolivia, H 10
43483	Osh, Asiatic Russia, 54 m. N. E. Margelan, F 4
65956	Osnabrück, Ger. Emp., D 4
42759	Ostend, Belgium, B 6
91281	Otaru, Japan, D 2
42869	Otsu, Japan, E 3
59928	Ottawa, Ontario, P 3
59249	Ouro Preto, Brazil, I 12
53193	Oviedo, Spain, A 5
53049	Oxford, England, F 5
1226590	Ozaka, Japan, E 4

P

Pop.	City Country
11293	Paarl, Un. S. Af., G 3
38620	Pachuca, Mexico, F 5
82281	Padua, Italy, F 2
91930	Paisley, Scotland, G 8
15000	Palapye, Union of S. Africa, (Bechl'd) A 7
319000	Palermo, Italy, G 9
68359	Palma, Spain, E 14
10239	Palmerston North, N. Zeal., K 7
12390	Palmira, Colombia, B 5
28759	Pamplona, Spain, B 10
40801	Panama, Panama, D 5
29716	Pantin, France, D 11
100000	Para, (Belem) Brazil, G 4
10000	Paraguari, Paraguay, D 3
32000	Parahiba, Brazil, L 6
34795	Paramaribo, Dutch Guia., D 1
27000	Paraná, Argentina, C 4
2846986	Paris, France, H 4
49340	Parma, Italy, D 3
13600	Parramatta, Australia, H5
54298	Partick, Scotland, H 8
53545	Patiala, India, C 3
134785	Patna, India, E 3
37724	Patras, Greece, E 10
35044	Pau, France, E 9
35447	Pavia, Italy, C 2
26000	Paysandú, Uruguay, D 4
700000	Peking, China, B 5
41591	Pelotas, Brazil, F 16
63499	Penza, Eur. Rus., H 4
31976	Périgueux, France, F 7
46219	Perm, Eur. Rus., K 3
120000	Pernambuco, Brazil, L 7
38898	Perpignan, France, I 10
54354	Perth, Australia, A 5
36906	Perth, Scotland, I 7
61385	Perugia, Italy, F 4
25103	Pesaro, Italy, F 4
95147	Peshawar, India, B 2
30872	Peterborough, Eng., G 4
11239	Peterborough, Ontario, K5
69084	Pforzheim, Ger. Emp., D 8
16539	Philippeville, Algeria, S 2
47929	Philippopolis, Bulgaria, I 7
40000	Phyongyang, Chosen, B 6
36064	Piacenza, Italy, C 3
20000	Piatra, Roumania, H 4
31207	Pietermaritzburg, Un. S. Af., E 9
81165	Pilsen, Aust.-Hung., E 2
10634	Pinar del Rio, Cuba, B 3
27938	Pinsk, Eur. Rus., E 4
38114	Piotrków, Eur. Rus., C 4
73579	Piræus, Greece, G 11
38460	Pirmasens, Ger. Emp., C 7
10000	Pirot, Servia, F 5
61321	Pisa, Italy, D 4
62606	Pistoja, Italy, E 4
15000	Pitesci, Roumania, H 4
121104	Plauen, Ger. Emp. H 6
21145	Plevna, Bulgaria, H 5
30612	Płock, Eur. Rus., D 4
48000	Ploesci, Roumania, J 4
112042	Plymouth, England, D 6
45000	Pnompenh, Fr. Indo-Ch., G 2
10000	Podgorica, Montenegro, C 6
39302	Poitiers, France, F 6
70145	Pola, Aust.-Hung., E 7
50401	Poltava, Eur. Rus., F 5
46738	Pondichéry, India, (Fr. Ind.) D 6
32316	Pontypridd, Eng., D 5
153320	Poona, India, B 5
28448	Popayán, Colombia, B 6
3901	Portage la Prairie, Man., G 11
11820	Portalegre, Portugal, F 4
	Port Arthur, Kwan-tung, B 6
75000	Port au Prince, Haiti, C 4
32959	Port Elizabeth, Un. S. Af., H 6
52740	Port Louis, (Mascarene Is.) Africa, J 8
80000	Porto Alegre, Brazil, I 16
60000	Port of Spain, W. Indies, (Trinidad) E 7
19000	Porto Novo, Africa, (Dahome) D 5
12317	Port Pirie, Australia, F 5
49884	Port Said, Egypt, I 2
231165	Portsmouth, Eng., G 6
156696	Posen, Ger. Emp., M 4
25000	Potosi, Bolivia, I 11
62224	Potsdam, Ger. Emp., I 4
12162	Požarevac, Servia, E 4
224721	Prague, Aust.-Hung., F 1
51453	Prato, Italy, E 4
65867	Pressburg, (Pozsony), Aust.-Hung., I 3
117113	Preston, England, E 3
21161	Pretoria, Un. S. Af., C 8
3005	Prince Albert, Sask., I 3
15000	Prishtina, Eur. Tur., E 6
54869	Przemysl, Aust.-Hung., N2
31227	Pskov, Eur. Rus., E 3
101214	Puebla, Mexico, F 5
5000	Punakha, Bhután, F 3
13690	Pyrgos, Greece, E 11

Q

Pop.	City Country
68840	Quebec, Quebec, G 15
35011	Queretaro, Mexico, E 4
28940	Quezaltenango, Guat., B2
50841	Quito, Ecuador, B 2

R

Pop.	City Country
28989	Raab (Györ), Aust.-Hung., I 4
27000	Rabat, Morocco, F 5
39981	Radom, Eur. Rus., D 4
31922	Ragusa, Italy, H 11
78758	Rampur, India, C 2
20963	Randers, Denmark, E 6
234881	Rangoon, India, E 6
38438	Ratibor, Ger. Emp., N 7
52540	Ratisbon, (Regensburg) Ger. Emp., H 8
64031	Ravenna, Italy, F 3
87688	Ráwal Pindi, India, B 2
31053	Rawtenstall, England, E 3
21551	Razgrad, Bulgaria, J 5
75214	Reading, England, F 5
44415	Reggio di Calabria, Italy, J 9
58490	Reggio nell' Emilia, Italy, D 3
6169	Regina, Saskatchewan, I 4
29681	Reichenbach, Ger. Emp., H 6
63811	Reichenberg, Aust.-Hung., G 1
109859	Reims, France, J 3
72176	Remscheid, Ger. Emp., C 5
75640	Rennes, France, D 5
35000	Resht, Persia, C 6
9311	Retimo, Turkey in Europe, (Crete) H 13
26752	Reus, Spain, D 13
68644	Revel, Eur. Rus., E 3
44003	Rheydt, Ger. Emp., B 5
113735	Rhondda, Wales, D 5
31672	Richmond, England, G 5
318400	Riga, Eur. Rus., E 3
43203	Rimini, Italy, F 4
11095	Ringsaker, Norway, F 5
18000	Riobamba, Ecuador, B 2
811265	Rio de Janeiro, Brazil, I 13
18000	Rio Grande do Sul, Brazil, F 16
3800	Rivas, Nicaragua, D 5
4569	Rivière du Loup, Quebec, E 18
237378	Rixdorf, Ger. Emp., M 9
35516	Roanne, France, I 7
91437	Rochdale, England, E 3
36694	Rochefort, France, E 7
30590	Rochester, England, H 5
19691	Rockhampton, Aus'a., I 3
575000	Rome, Italy, F 6
192278	Rosario, Argentina, C 4
6159	Rossland, B. C., K 25
65377	Rostock, Ger. Emp., H 3
122787	Rostov-on-Don, Eur. Rus., H 5
62507	Rotherham, England, F 3
117989	Rotterdam, Neth., E 5
121017	Roubaix, France, I 2
118459	Rouen, France, G 3
20617	Rousselaere, (Roulers) Bel., C 7
12446	Rufisque, Africa (Senegal), A 4
35823	Rushchuk, Bulgaria, J 5
35916	Ryazañ, Eur. Rus., G 4
25223	Rybinsk, Eur. Rus., H 3

S

Pop.	City	Country
12151	Sabac, Servia, C 4	
36051	Saga, Japan, A 4	
12293	Sagua la Grande, Cuba, E 3	
66254	Sahāranpur, India, C 4	
48783	Saigon, Fr. Indo-Ch., G 3	
61103	Sakai, Japan, D 4	
70621	Salem, India, C 6	
42727	Salerno, Italy, H 7	
231380	Salford, England, E 3	
	Salisbury, Africa (Rhodesia) G 7	
174000	Salonica, Eur. Tur., G 8	
18000	Salta, Argentina, B 2	
35063	Saltillo, Mexico, E 3	
15000	Salto, Uruguay, D 4	
36210	Salzburg, Aust.-Hung., D 4	
96600	Samarang, Dutch E. In., (Java) C 5	
95801	Samara, Eur. Rus., J 4	
66166	Samarkand, Asiatic Rus., E 5	
10420	San Carlos, Venez., E 3	
11903	San Cristobal, Venez., D 3	
17440	Sancti Spiritus, Cuba, F 4	
11313	San Felipe, Chile, A 4	
28951	San Fernando, Spain, H 5	
26682	San José, Costa Rica, E 5	
10000	San José, Uruguay, D 4	
15312	San José de Cucuta, Colom., C 3	
11500	San Juan, Argentina, B 4	
10500	San Luis, Argentina, B 4	
82946	San Luis Potosi, Mex. E 4	
11439	San Marino (republic and town), F 4	
24768	San Miguel, Salvador, C 3	
8000	San Pedro, Paraguay, D 2	
34885	San Pier d'Arena, Italy, suburb of Genoa, B 4	
59540	San Salvador, Salv., C 3	
47894	San Sebastian, Spain, A 10	
30040	San Severo, Italy, I 6	
48120	Santa Ana, Salvador, B 3	
16702	Santa Clara, Cuba, F 3	
20535	Santa Cruz, Bolivia, J 10	
53403	Santa Cruz de Teneriffe, Canary Is., A 3	
33000	Santa Fé, Argentina, C 4	
64329	Santander, Spain, A 8	
10888	Santa Rosa, Honduras, B 3	
378000	Santiago, Chile, A 4	
45470	Santiago, Cuba, K 6	
20000	Santo Domingo, Dom. Rep C 5	
35000	Santos, Brazil, H 13	
19000	Santo Tomas, Guatemala, B 3	
17832	San Vicente, Salvador, C 3	
32000	Sao Luiz de Maranhao, Brazil, I 4	
332000	São Paulo, Brazil, H 13	
70084	Sapporo, Japan, D 2	
111701	Saragossa, Spain, C 11	
38083	Sarajevo (Bosna Serai), Aust.-Hung., J 8	
197822	Saratov, Eur. Rus., H 5	
20000	Sari, Persia, D 9	
93051	Saseho, Japan, A 4	
38268	Sassari, Italy, B 7	
38355	Savona, Italy, B 3	
38161	Scarborough, Eng., G 2	
73395	Schaerbeek, Belgium, E 7	
18010	Schaffhausen, Switz., K 2	
32024	Schiedam, Neth., E 5	
172902	Schöneberg, Ger. Emp., K 9	
31330	Schweidnitz, Ger. Emp., L 6	
42518	Schwerin, Ger. Emp., G 3	
24751	Sebenico, Aust.-Hung., H 8	
67752	Sebastopol, Eur. Rus., F 6	
2188	Selkirk, Man., F 14	
31965	Semipalatinsk, Asiatic Russia, F 3	
25000	Semnan, Persia, E 10	
97944	Sendai, Japan, H 2	
42893	Seraing, Belgium, H 7	
30571	Serpukhov, Eur. Rus., G 4	
12261	Setif, Algeria, R 2	
22074	Setubal, Portugal, F 2	
155366	Seville, Spain, G 6	
10000	Sfax, Tunis, W 4	
76458	Shāhjahānpur, India, C 3	
651000	Shanghai, China, C 6	
96000	Shashi, China, C 4	
454653	Sheffield, England, F 3	
11765	Sherbrooke, Quebec, J 14	
34928	s'Hertogenbosch, Neth., G 5	
58254	Shimonoseki, Japan, B 3	
50000	Shiraz, Persia, K 9	
48744	Shizuoka, Japan, A 4	
75288	Sholāpur, India, C 5	
22275	Shumla, Bulgaria, J 5	
57956	Sīālkot, India, B 2	
24494	Sidi-bel-Abbès, Algeria, L 3	
23292	Siedlce, Eur. Rus., D 4	
38665	Siena, Italy, E 4	
51959	Simbirsk, Eur. Rus., I 4	
62110	Simpheropol, Eur. Rus., F 6	
39442	Siut, Egypt, G 8	
65000	Sivas, Asiatic Tur., F 2	
15000	Sir-i-pul, Afg., D 22	
40062	Sinj, Austria-Hungary, 17 m. N. E. Spalato, H 8	
11870	Skien, Norway, E 6	
82400	Skutari, Asiatic Tur., B 1	
30000	Skutari, Eur. Tur., C 6	
25141	Sliven (Slivno), Bul., J 6	
70681	Smethwick, Eng., E 4	
47094	Smichow, Aust.-Hung., F 2	
63346	Smolensk, Eur. Rus., F 4	
350000	Smyrna, Asiatic Tur., A 2	
16048	Socorro, Colombia, C 4	
11412	Söderhamn, Sweden, I 5	
102769	Sofia, Bulgaria, G 6	
1500	Sokota, Abyssinia, G 7	
50540	Solingen, Ger. Emp., B 5	
11659	Solothurn, Switz., F 4	
11841	Sonsón, Colombia, B 4	
17016	Sonsonate, Salvador, C 3	
7057	Sorel, Quebec, H 11	
48000	Soul, Chosen, B 7	
1140	Souris, East, P. E. I., N 4	
119039	Southampton, Eng., F 6	
51650	Southport, England, D 3	
108649	South Shields, Eng., F 2	
27198	Spalato, Aust.-Hung., H 8	
84919	Spandau, Ger. Emp., H 4	
65612	Spezia, Italy, C 4	
24642	Spoleto, Italy, F 5	
122618	Srinagar, India, C 3	
2919	St. Boniface, Manitoba, G 14	
9946	St. Catharines, Ont., I 7	
64790	St. Denis, France, H 4	
25689	St. Denis, (Mascarene, Is.) Africa, I 8	
146788	St. Étienne, France, I 7	
37657	St. Gall, Switz., N 3	
61157	St. Gilles, Belgium, suburb of Brussels, E 7	
96566	St. Helens, Eng., E 3	
21192	St. Henri, Quebec, I 10	
9883	St. Hyacinthe, Que., I 12	
40711	St. John, N. B., F 6	
31501	St. John's, Newfoundland, T 4	
24679	St. Louis-du-Sénégal, Africa, (Senegal) B 4	
35762	St. Nazaire, France, C 5	
34037	St. Nicolas, Belgium, E 6	
37866	St. Ouen-sur-Seine, France, C 10	
1907708	St Petersburg, Eur. Rus., F 3	
52778	St. Quentin, France, I 3	
11485	St. Thomas, Ontario, E 8	
29628	Stanislau, Aust.-Hung., P 3	
16039	Stara Zagora (Eski Saghra) Bul., I 6	
27545	Stargard, Ger. Emp., K 3	
37118	Stavanger, Norway, D 6	
49613	Stavropol, Asiatic Rus., C 4	
24751	Steinamanger (Szombathely), Aust.-Hung., H 4	
236145	Stettin, Ger. Emp., J 3	
341986	Stockholm, Sweden, I 6	
108693	Stockport, England, E 3	
51478	Stockton on Tees, Eng., F 2	
234553	Stoke-upon-Trent, Eng., E 4	
33767	Stolp, Ger. Emp., M 2	
33981	Stralsund, Ger. Emp., H 2	
178290	Strassburg, Ger. Emp., C 8	
9959	Stratford, Ontario, F 7	
32168	Stuhlweissenburg (Székes Fejérvár) Aust.-Hung., J 4	
285589	Stuttgart, Ger. Emp., D 8	
500000	Suchou, China, C 6	
23416	Sucre, Bolivia, I 11	
2875	Summerside, P. E. I., K 4	
27575	Sumy, Eur. Rus., F 4	
151162	Sunderland, Eng., F 2	
16855	Sundsvall, Sweden, I 5	
150198	Surabaya, Dutch E. In., (Java) C 5	
119306	Surat, India, B 4	
10000	Susa, Tunis, W 3	
1121	Suva, Fiji, J 13	
24354	Suwalki, Eur. Rus., D 4	
12482	Svištov (Sistova), Bul., I 5	
114673	Swansea, Wales, C 5	
67000	Swatow, China, E 5	
45006	Swindon, England, F 2	
605900	Sydney, Australia, I 5	
9909	Sydney, Nova Scotia, R 4	
32030	Syracuse, Italy, I 10	
43972	Syzran, Eur. Rus., I 4	
25773	Szarvas, Aust.-Hung., L 5	
26881	Szatmár Németi, Austria-Hungary, O 4	
102991	Szegedin, Aust.-Hung., L 5	
31307	Szentes, Aust.-Hung., L 5	
25379	Szolnok, Aust.-Hung., K 4	

T

Pop.	City	Country
200000	Tabriz, Persia, B 2	
65474	Taganrog, Eur. Rus., G 5	
53794	Tainan-fu Formosa, (Japan) E 6	
42578	Takamatsu, Japan, D 4	
33603	Takaoka, Japan, F 3	
39961	Takasaki, Japan, F 3	
38040	Talca, Chile, A 5	
8761	Tamatave, Madag., I 7	
51950	Tambov, Eur. Rus., H 4	
43690	Tammerfors, Eur. Rus., D 2	
35000	Tangier, Morocco, G 3	
57870	Tanjore, India, C 6	
54437	Tanta, Egypt, E 3	
30110	Tarabulus (Tripoli), Asiatic Tur., E 4	
60733	Taranto, Italy, K 7	
26055	Tarbes, France, F 9	
33853	Tarnopol, Aust.-Hung., Q 2	
31548	Tarnów, Aust.-Hung., M 1	
23292	Tarragona, Spain, D 13	
164749	Tashkend, Asiatic Rus., E 4	
10000	Tash-kurgan, Afg., D 25	
22056	Tatar Pazardzik, Bul., H 6	
12175	Tavira, Portugal, H 4	
34692	Tegucigalpa, Hond., B 4	
280000	Teheran, Persia, E 8	
53033	Temesvár, Aust.-Hung., L 6	
30641	Terni, Italy, F 5	
271280	The Hague (s'Gravenhage) Neth., E 4	
27238	Theodosia, Eur. Rus., G 6	
46230	Thorn, Ger. Emp., N 4	
1303	Three Rivers, Que., H 12	
800000	Tientsin, China, B 5	
196935	Tiflis, Asiatic Rus., C 4	
50405	Tilburg, Neth., G 5	
39011	Tilsit, Ger. Emp., Q 2	
30543	Tipton, Eng., E 4	
31616	Tiraspol, Eur. Rus., E 5	
25295	Tirnovo, Bulgaria, I 6	
27466	Tiziuzu, Algeria, Q 2	
24060	Tlemsen, Algeria, K 4	
20292	Tobolsk, Asiatic Rus., E 3	
15383	Tocuyo, Venez., E 2	
29890	Tokat, Asiatic Rus., B 12	
65561	Tokushima, Japan, D 4	
2186079	Tokyo, Japan, G 3	
31247	Toluca, Mexico, B 6	
67419	Tomsk, Asiatic Rus., G 3	
14087	Toowoomba, Australia, I 4	
208040	Toronto, Ontario, I 6	
33625	Torquay, England, D 6	
28143	Torre Annunziata, Italy, 12 m S. E. Naples, H 7	
33299	Torre del Greco, Italy, 7 m. S. E. Naples, H 7	
28310	Totonicapam, Guatemala, B 2	
102541	Tottenham, England, H 5	
32682	Tottori, Japan, D 3	
103549	Toulon, France, K 10	
149438	Toulouse, France, G 9	
81671	Tourcoing, France, I 2	
37824	Tournay, Belgium, D 7	
67601	Tours, France, F 5	
15506	Townsville, Australia, H 2	
57137	Toyama, Japan, F 3	
31800	Trani, Italy, J 6	
59452	Trapani, Italy, F 9	
51000	Trebizond, Asiatic Tur., H 1	
24908	Trent, Aust.-Hung., B 5	
48975	Trèves, (Trier) Ger. Emp., B 7	
33987	Treviso, Italy, F 2	
104721	Trichinopoli, India, C 6	
229475	Trieste, Aust.-Hung., E 6	
17809	Trikkala, Greece, F 11	
11197	Trinidad, Cuba, E 4	
11600	Trinkomali, Ceylon, D 7	
30110	Tripoli (Tarabulus) Asiatic Tur., E 4	
30000	Tripoli, Tripoli, E 3	
10958	Tripolis, Greece, F 11	
57882	Trivandrum, India, C 7	
45228	Trondhjem, Norway, E 4	
26725	Troppau, Aust.-Hung., J 1	
53447	Troyes, France, I 4	
4000	Trujillo, Honduras, B 5	
5993	Truro, Nova Scotia, L 4	
79759	Tsaritsyn, Eur. Rus., H 5	
33000	Tsing-tao, Kiao-chou, China, B 7	
30000	Tsitsihar, Asia (China) K 4	
41229	Tsu, Japan, E 4	
55000	Tucuman, Argentina, B 3	
109730	Tula, Eur. Rus., G 4	
33373	Tunbridge Wells, Eng., H 5	
230000	Tunis, Tunis, W 2	
371000	Turin, Italy, A 2	
59528	Tver, Eur. Rus., G 3	
58822	Tynemouth, Eng., F 2	

U

Pop.	City	Country
12581	Uddevalla, Sweden, F 6	
37942	Udine, Italy, G 2	
68278	Ufa, Eur. Rus., K 4	
12193	Uitenhage, Un. S. Af., G 6	
41858	Uj Pest, Aust.-Hung., K 4	
55817	Ulm, Ger. Emp., E 8	
31016	Umań, Eur. Russia, F 5	
25960	Upsala, Sweden, H 6	
44658	Uralsk, Asiatic Rus., C 3	
55000	Urfa, Asiatic Tur., G 3	
30000	Urga, Asia (China) I 4	
40000	Urumia, Persia, C 1	
20000	Üsküb, Eur. Tur., E 7	
4123	Usulutan, Salvador, C 3	
119006	Utrecht, Netherlands, G 4	
47114	Utsu-no-miya, Japan, G 3	

V

Pop.	City	Country
1206	Vaduz, Liechtenstein, A 5	
26946	Valence, France, K 8	
38654	Valencia, Venez., E 2	
233348	Valencia, Spain, E 11	
30946	Valenciennes, France, I 2	
62000	Valetta, capital of Malta, H 12	
71703	Valladolid, Spain, C 7	
1155	Valleyfield, Quebec, J 9	
180600	Valparaiso, Chile, A 4	
26133	Vancouver, B. C., K 15	
30000	Van, Asiatic Tur., I 2	
41317	Varna, Bulgaria, L 5	
14590	Vejle, Denmark, G 5	
160000	Venice, Italy, F 2	
29164	Vera Cruz, Mexico, F 5	
31154	Vercelli, Italy, B 2	
74271	Verona, Italy, E 2	
25199	Versecz, Aust.-Hung., M 7	
54820	Versailles, France, G 4	
48084	Verviers, Belgium, H 7	
19147	Vesteras, Sweden, H 6	
13596	Vevey (Vivis) Switz., D 7	
33175	Viborg, Eur. Rus., E 2	
44777	Vicenza, Italy, E 2	
20816	Victoria, B. C., M 15	
136900	Victoria, Hong-kong, E 4	
20944	Viddin, Bulgaria, F 5	
2030850	Vienna, (Wien) Aust.-Hung., H 3	
15000	Villa Concepcion, Para., D 2	
10000	Villa del Pilar, Para., D 3	
25000	Villarica, Paraguay, D 3	
29220	Villeurbanne, France, 3 m. E. Lyons, J 7	
167959	Vilna, Eur. Rus., E 4	
31405	Vincennes, France, D 11	
30563	Vinnitsa, Eur. Rus., E 5	
81220	Vitebsk, Eur. Rus., F 4	
32377	Vitoria, Spain, B 9	
32151	Vittoria, Italy, H 11	
70369	Vladikavkaz, Asiatic Rus., 80 m. N. Tiflis, C 4	
31447	Vladimir, Eur. Rus., G 3	
90162	Vladivostok, Asiatic Rus., L 4	
23563	Volos, Greece, G 9	
29005	Vologda, Eur. Rus., G 3	
27039	Volsk, Eur. Rus., I 4	
74417	Voronezh, Eur. Rus., H 4	
11375	Vranja, Servia, F 6	
42475	Vyatka, Eur. Rus., I 3	
26943	Vyernyi, Asiatic Rus., F 4	

W

Pop.	City	Country
39265	Wakamatsu, Japan, G 3	
77393	Wakayama, Japan, D 4	
41413	Wakefield, Eng., F 3	
53579	Wallasey, Eng., D 3	
92130	Walsall, Eng., F 4	
95131	Walthamstow, Eng., H 5	
35212	Wandsbeck, Ger. Emp. F 3	
72178	Warrington, England, E 3	
764054	Warsaw, Eur. Rus., D 4	
27430	Waterford, Ireland, G 7	
25884	Wattrelos, France, 2 m. N. E. Roubaix, I 2	
150000	Weihaiwei (territory and town) China, B 6	
34581	Weimar, Ger. Emp., G 6	
33586	Weissenfels, Ger. Emp. G 6	
83035	Wellington, N. Zeal., J 8	
80000	Wenchow, China, D 6	
68345	West Bromwich, Eng., F 4	
289102	West Ham, England, H 5	
63932	West Hartlepool, Eng., G 4	
2188	West Selkirk, Man., F 12	
32869	Wiener Neustadt, Austria-Hungary, G 4	
109033	Wiesbaden, Ger. Emp., D 7	
89171	Wigan, Eng., E 3	
114811	Willesden, Eng., G 5	
41652	Wimbledon, Eng., G 5	
	Windhoek, Africa, (Ger. S. W. Af.) E 7	
12153	Windsor, Ontario, A 9	
90153	Winnipeg, Manitoba, G 14	
25066	Winterthur, Switz., L 3	
20873	Wishaw, Scotland, I 8	
37422	Witten, Ger. Emp., C 5	
95333	Wolverhampton, Eng., E 4	
34233	Woodgreen, Eng., H 1	
117178	Woolwich, Eng., I 1	
47987	Worcester, Eng., E 4	
46772	Worms, Ger. Emp., D 7	
800000	Wuchang, China, C 4	
59000	Wu-chou, China, E 4	
129000	Wuhu, China, C 5	
84387	Würzburg, Ger. Emp., E 7	
18477	Wynberg, Un. S. Af., H 3	

Y

Pop.	City	Country
7274	Yakutsk, Asiatic Rus., K 2	
27990	Yamada, Japan, E 4	
42234	Yamagata, Japan, H 2	
200000	Yanping-fu, (yen-ping) China, D 5	
4586	Yanaon, French India, D 5	
20000	Yanina, Eur. Tur., D 9	
120000	Yarkand, Asia, (China) F 5	
6430	Yarmouth, N. S., F 9	
71923	Yaroslavl, Eur. Rus., G 3	
80000	Yassy, Roumania, K 1	
42313	Yeisk, Asiatic Rus., 112 m. N.W. Ekaterinodar, B 4	
60000	Yenchou, China, B 5	
45000	Yezd, Persia, I 11	
30704	Yokkaichi, Japan, E 4	
394303	Yokohama, Japan, G 3	
35380	Yonezawa, Japan G 2	
82297	York, England, F 3	
4000	Yoro, Honduras, B 4	
11305	Ystad, Sweden, G 7	
42308	Yuriev, (Dorpat) Eur. Rus., E 3	

Z

Pop.	City	Country
24579	Zaandam, Neth., F 4	
25905	Zacatecas, Mexico, E 4	
34999	Zagazig, Egypt, F 4	
13580	Zante, Greece, D 11	
35262	Zanzibar, Africa, (Zanz.) H 6	
32506	Zara, Aust.-Hung., G 7	
33097	Zeitz, Ger. Emp., G 5	
28588	Zenta, Aust.-Hung., K 6	
89108	Zhitomir, Eur. Rus., E 5	
24000	Zinjan, Persia, D 5	
37084	Zittau, Ger. Emp., J 6	
	Zomba, Africa, (Nyassaland) G 7	
29609	Zombor, Aust.-Hung., K 6	
189088	Zurich, Switz., K 3	
73538	Zwickau, Ger. Emp., H 6	
34055	Zwolle, Neth., I 3	

THE WORLD
GALL'S STEREOGRAPHIC PROJECTION
COLONIAL POSSESSIONS
United States
Great Britain
France
Former German Colonies
Portugal
Spain
Netherlands
Italy
Countries having foreign possessions are colored as above; this color scheme is extended to include Africa and Asia.
Hammond's 8 x 11 Map of The World
Copyright by C.S.Hammond & Co.,N.Y.
Longitude 20° East from Greenwich
Longitude 60° West from Greenwich
ARCTIC OCEAN
PACIFIC OCEAN
ATLANTIC OCEAN
INDIAN OCEAN
ANTARCTIC OCEAN
NORTH AMERICA
SOUTH AMERICA
EUROPE
AFRICA
ASIA
AUSTRALIA

CENTRAL & SOUTHEASTERN
EUROPE
SHOWING
NEW STATES
SCALE OF MILES
Railroads
Canals
Capitals
Size of type indicates relative importance of places
ARCTIC CIRCLE
LOFODEN ISLANDS
SHETLAND ISLANDS
NORTH SEA
GULF OF BOTHNIA
GULF OF FINLAND
Stockholm
Helsingfors
Petrograd
Amsterdam
Hamburg
Copenhagen
Christiania
Riga
Reval
Kiel
Cuxhaven
Emden
Helgoland
Dogger Bank

BLACK SEA
MEDITERRANEAN SEA
TYRRHENIAN SEA
ADRIATIC SEA
AEGEAN SEA
SEA OF MARMORA
CONSTANTINOPLE
BUKHAREST
BELGRADE
BUDAPEST
VIENNA
WARSAW
PRAGUE
Munich
Leipzig
Dresden
Breslau
Cologne
Frankfort
Hamburg
Berlin
Stuttgart
Zurich
Geneva
Lyon
Marseilles
Turin
Milan
Venice
Genoa
Rome
Naples
Palermo
Messina
Catania
Syracuse
Salonika
Athens
Smyrna
Sofia
Tunis
Algiers
Malta
Valetta
CORSICA
SARDINIA
CRETE OR CANDIA
RHODES
CYPRUS
Copyright by C.S. Hammond & Co., N.Y.
Longitude E from G Greenwich
D E F G H J
50 45 40 35 30 25 20 15 10 5 0

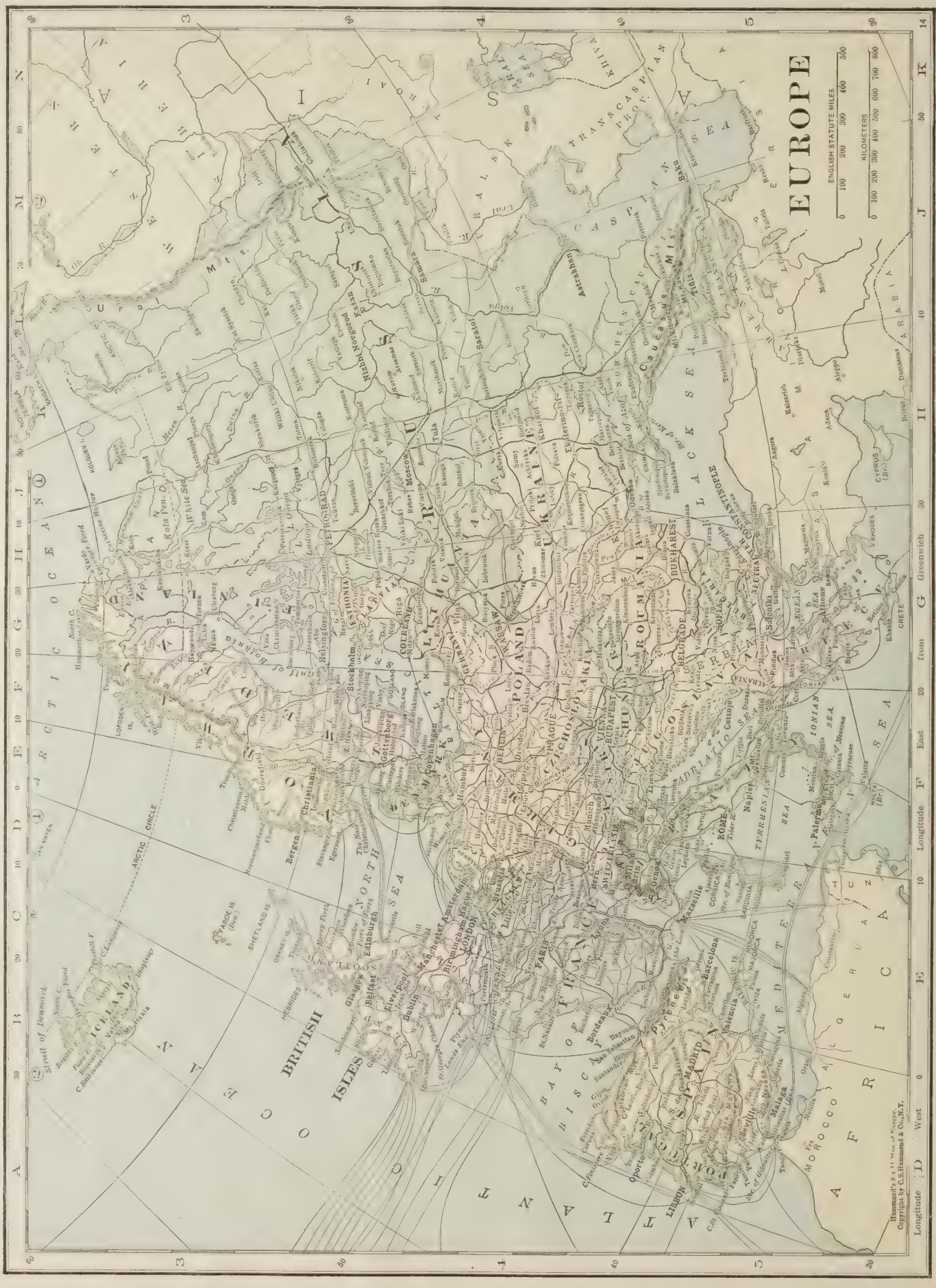
EUROPE
ENGLISH STATUTE MILES
0 100 200 300 400 500
KILOMETERS
0 100 200 300 400 500 600 700 800
ARCTIC OCEAN
ATLANTIC OCEAN
BRITISH ISLES
ICELAND
NORWAY
SWEDEN
FINLAND
RUSSIA
POLAND
GERMANY
FRANCE
SPAIN
PORTUGAL
ITALY
AUSTRIA-HUNGARY
ROUMANIA
BULGARIA
SERBIA
GREECE
TURKEY
CASPIAN SEA
BLACK SEA
MEDITERRANEAN SEA
NORTH SEA
BAY OF BISCAY
Longitude West 0 E F G H I J K
Longitude from Greenwich East
Hammond's Ref. Map of Europe
Copyright by C.S. Hammond & Co. N.Y.

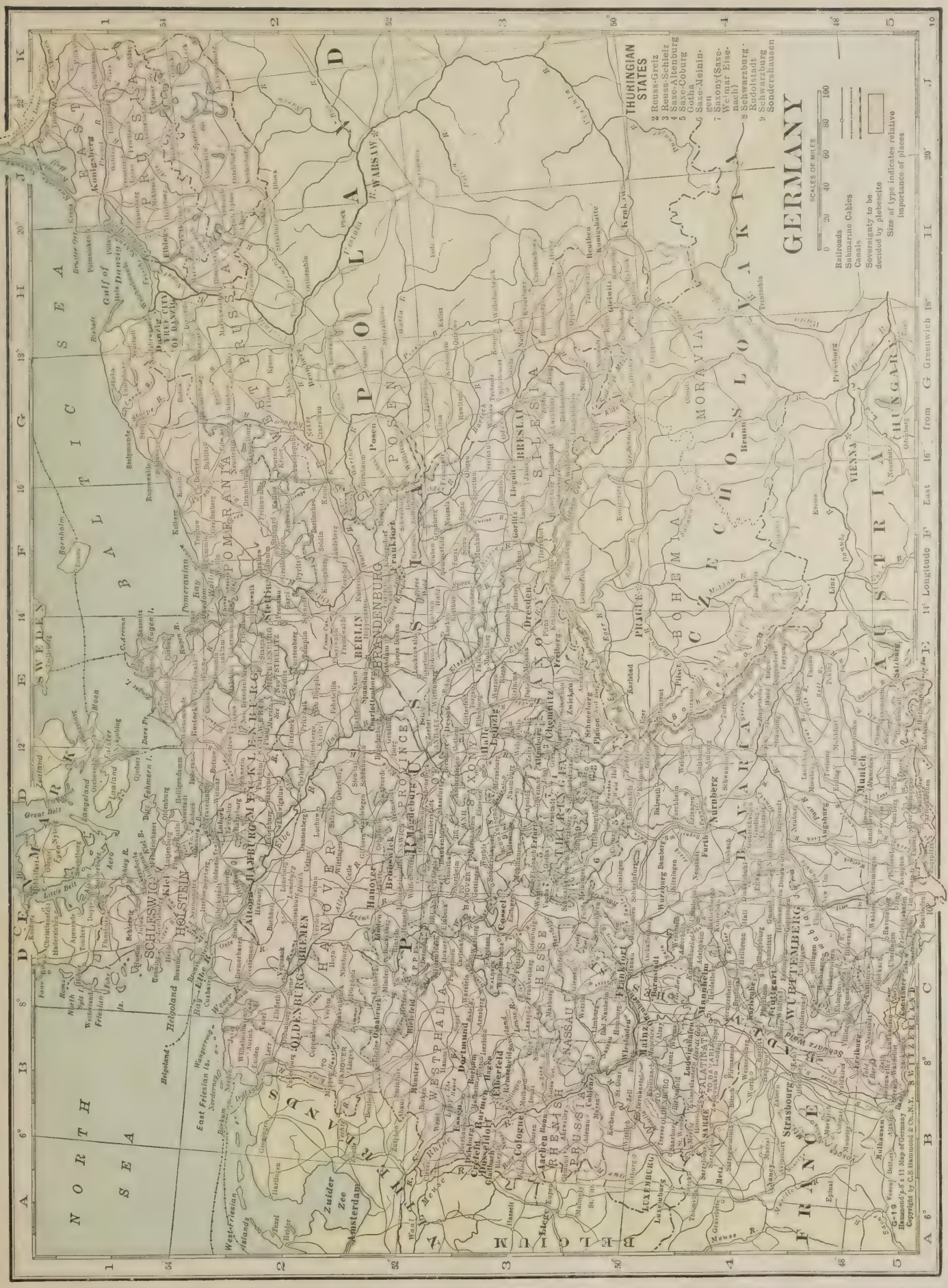

GERMANY — STATES

Anhalt E3
Baden C4
Bavaria D4
Bremen C2
Brunswick D2
Hamburg D2
Hesse C3
Lippe C2
Lubeck D2
Mecklenburg Schwerin D2
Mecklenburg Strelitz E2
Oldenburg C2
Prussia E2
Berlin E2
Brandenburg E2
East Prussia E2
Hanover C2
Hesse Nassau C3
Hohenzollern E4
Pomerania E2
Posen F2
Rhenish Prussia B3
Saxony D3
Silesia G3
Reuss Greiz D3
Reuss Schleiz D3
Saxe Altenburg D3
Saxe Coburg Gotha D3
Saxe Meiningen D3
Saxony, Kingdom of E3
Saxony (Saxe Weimar Eisenach) D3
Schaumburg Lippe C2
Schwarzburg Rudolstadt D3
Schwarzburg Sondershausen D3
Waldeck C3
Wurttemberg D4

CITIES-TOWNS

Aachen B3
Altona E2
Altenburg E3
Altenessen B3
Altona E2
Ansbach E4
Aschaffenburg C4
Aschersleben D3
Augsburg D4
Baden C4
Bamberg D4
Barmen B3
Bautzen E3
Berlin E2
Bernburg D3
Bentheim B3
Bielefeld C2
Bochott B3
Bochum B3
Bonn B3
Borbeck B3
Bottrop B3
Boxhagen Rummelsburg E2
Brandenburg E2
Brauns E2
Bremerhaven C2
Breslau G3
Brieg G3
Bromberg G2
Brunswick D2
Bucer B3
Burg E2
Cassel C3
Charlottenburg E2
Chemnitz E3
Cobbenz B3
Coburg D3
Cologne B3
Constance C5
Copenick E2
Cothen E3
Crefeld B3
Crimmitschau E3
Danzig H1
Darmstadt C4
Dessau E3
Deutsch Wilmersdorf E2
Dortmund B3
Dresden F3
Duisberg B3
Duren B3
Dusseldorf B3
Eberswalde E2
Eisenach D3
Eisleben E3
Elberfeld B3
Elbing H1
Erfurt D3
Erlangen D4
Eschweiler B3
Essen B3
Esslingen C4
Flensburg C1
Forst F3
Frankfort on the Main C3
Frankfort on the Oder E2
Freiberg E3
Freiburg C4
Furth E4
Geestemunde C2
Gelsenkirchen B3
Gera D3
Giessen C3
Glauchau E3
Glauch E3
Gleiwitz H3
Glogau G3
Gnesen G2
Goritz E3
Gotha D3
Gottingen D3
Graudenz H2
Greifswald E1
Greiz E3
Gross Lichterfelde E2
Guben E3
Hagen B3
Halberstadt D3
Halle E3
Hamburg D2
Hamm B3
Hanau C3
Hanover C2
Hanau C2
Heidelberg C4
Heilbronn C4
Herford C2
Herne B3
Hildesheim C2
Hilde B3
Horde B3
Ingolstadt D4

GERMANY (Continued)

Inowraslaw G2
Insterburg J1
Iserlohn B3
Jena D3
Kaiserslautern B4
Kalk B3
Karlsruhe C4
Kattowitz H3
Kiel D1
Kolberg F1
Konigsberg J1
Konigshutte H3
Kottbus F3
Kreuznach B4
Landsberg F2
Landshut E4
Langenbielau E3
Lehe C2
Leipzig E3
Lichtenberg E2
Liegnitz G3
Lingen B2
Lubeck D2
Luckenwalde E2
Ludenscheid B3
Ludwigsburg C4
Ludwigshafen C4
Lunebourg D2
Magdeburg D3
Mainz C4
Malstatt Burbach C4
Mannheim C4
Meerane E3
Meissen E3
Memel J1
Merseburg E3
Metz C5
Mulhausen D3
Mulheim on the Rhine B3
Munich D4
Munster B3
Nassau C3
Naumburg D3
Nesse G3
Neumunster C1
Neustrelitz E2
Nordhausen D3
Nuremberg D4
Oberhausen B3
Offenbach C3
Oldenburg B2
Oppeln H3
Osnabruck C2
Paderborn E3
Pforzheim C4
Pirmasens B4
Plauen E3
Posen G2
Potsdam E2
Quedlinburg E3
Rathenow E2
Ratibor H3
Ratzeburg E2
Reckinghausen B3
Reichenbach E3
Reinickendorf E2
Remscheid B3
Reutlingen C4
Rixdorf E2
Rostock E1
Saarbrucken B4
Sankt Johann B4
Schleiwitz H3
Schwerin D2
Siegen B3
Solingen B3
Spandau E2
Stargard F2
Steglitz E2
Stendal D2
Stettin G2
Stolp G1
Stralsund E1
Stuttgart C4
Thorn H2
Tilsit J1
Trier B4
Uerdingen B3
Wandsbek D2
Viersen B3
Weimar D3
Wesel B3
Wesermunde C2
Wiesbaden C3
Wilhelmshaven C2
Wismar D2
Wittenberge E2
Wittenberg E3
Worms C4
Wurzburg D4
Zabrze H3
Zeitz E3
Zwickau E3

DENMARK

COUNTIES

Aalborg ..... C 4
Aarhuus ..... C 5
Bornholm ..... F 1
Copenhagen ..... F 6
Frederiksborg ..... C 6
Hjorring ..... D 3
Holbek ..... E 6
Maribo ..... E 8
Odense ..... D 7
Praesto ..... F 7
Randers ..... D 5
Ribe ..... B 6
Ringkjobing ..... B 5
Schleswig ..... C 7
Soro ..... E 7
Svendborg ..... D 7
Thisted ..... B 4
Veile ..... C 6
Viborg ..... C 5

CITIES-TOWNS

Aalborg ..... C 3
Aarhuus ..... D 5
Aeroeskjobing ..... D 8
Alboge ..... D 5
Apenrade ..... C 7
Assens ..... C 7
Bedsted ..... C 7
Bislev ..... C 4
Bloustrod ..... F 6
Bogense ..... D 6
Brede ..... B 7
Copenhagen ..... F 6
Ebeltoft ..... D 5
Elsinore ..... E 7
Elling ..... D 3
Elsinore ..... F 5
Faltso ..... C 6
Esbjerg ..... B 7
Faaborg ..... D 7
Framley ..... C 5
Fredericia ..... C 6
Fredericksberg ..... F 6
Frederikshavn ..... D 3
Gemising ..... B 5
Gillelele ..... F 5
Gjedser Odde ..... E 8
Glenner ..... C 7
Greis ..... C 6
Hadersleben ..... C 7
Hadsund ..... D 4
Halk ..... C 7
Halskov ..... E 7
Herning ..... B 5
Hillerod ..... F 6
Hjorring ..... D 3
Holbek ..... E 6
Holstebro ..... B 5
Horsens ..... C 6
Houhaven ..... D 6
Humlum ..... B 4
Juelsminde ..... D 6
Kalehave ..... F 8
Kjerteminde ..... D 7
Kjoge ..... F 7
Klampenborg ..... F 6
Korsor ..... E 7
Kronborg ..... F 5
Lemvig ..... B 4
Logstor ..... C 4
Lunderslov ..... C 7
Lyngby ..... F 6
Maribo ..... E 8
Middlefart ..... C 7
N. Sundby ..... C 3
Nakskov ..... E 8
Nestved ..... E 7
Nibe ..... C 4
Nordberg ..... C 7
Nyborg ..... D 7
Nykjobing ..... B 4
Nykjobing ..... E 6
Nykjobing ..... F 8
Odden ..... D 6
Odense ..... D 7
Orchoved ..... E 8
Orre ..... B 5
Praesto ..... F 7
Randers ..... D 5
Reikiavik (Iceland) ..... B 2
Ribe ..... B 7
Ringe ..... D 7
Ringkjobing ..... B 5
Ringsted ..... E 7
Rodby ..... E 8
Roeskilde ..... F 6
Roholte ..... F 7
Rovig ..... B 6
Rudkjobing ..... D 7
Saeby ..... E 6
Saxkjobing ..... E 8
Silkeborg ..... C 5
Skagen ..... D 2
Skanderborg ..... D 5
Skelskor ..... E 7
Skive ..... B 4
Slagelse ..... E 7
Sonderburg ..... C 8
Soro ..... E 7
Stege ..... E 7
Store Heddinge ..... F 7
Strib ..... C 6
Stubbekjobing ..... E 8
Sundby ..... E 8
Svendborg ..... D 7
Svenstrup ..... C 4
Tarm ..... B 6
Thisted ..... B 4
Thorstrup ..... B 6
Tingley ..... C 8
Tjaereborg ..... B 7
Tonder ..... B 8
Tyboron ..... B 4
Vaar ..... B 3
Vandrup ..... B 6
Varde ..... B 6
Vedbek ..... F 6
Veile ..... C 6
Vemb ..... B 5
Viborg ..... C 5
Viby ..... D 5
Vinding ..... D 7
Vordingborg ..... E 7

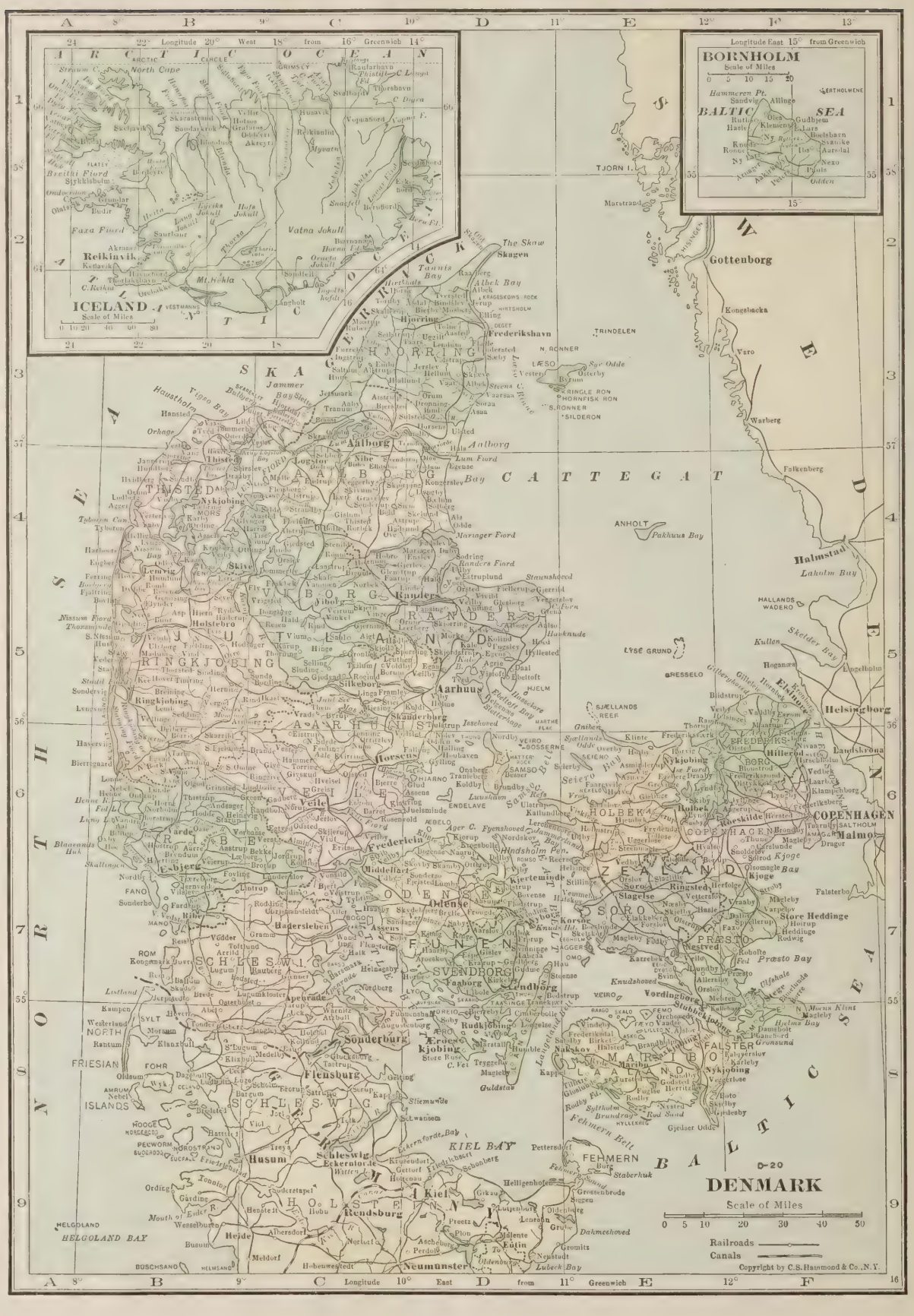

BELGIUM

PROVINCES

Antwerp	E5
Brabant	E6
East Flanders	C6
Hainaut	C6
Liege	G6
Limburg	E6
Luxemburg	F8
Namur	E7
West Flanders	B6

CITIES-TOWNS

Alost	C6
Anderlecht	D6
Andenne	D7
Ans	G6
Antwerp	D5
Arlon	G8
Ath	C6
Berchem	E5
Beveren	D5
Binche	D7
Boom	D5
Borgerhout	E5
Boussu	C7
Braine le Comte	D6
Bruges	B5
Brussels	E6
Charleroi	E7
Chatelet	E7
Chatelineau	E7
Cheneau	G6
Couillet	E7
Courcelles	D7
Courtrai	B6
Chuesmes	C7
Dampremy	D7
Deurne	D5
Dison	G6
Dour	C7
Eeeloo	C5
Etterbeeck	D6
Ezeleenes	E7
Forest	D6
Frameries	D7
Gentbrugge	C5
Gheel	E5
Ghent	C5
Gilly	E7
Gosselies	D7
Grammont	C6
Grivegnee	G6
Hal	D6
Hamme	D5
Hasselt	F6
Herstal	G6
Hoboken	D5
Horna	C7
Huy	F6
Iseghem	B6
Ixelles	D6
Jemappes	C7
Jemeppe	G6
Jette	D6
Jumet	D7
Kessel Loo	E6
Koekelberg	D6
Laeken	D6
La Louviere	D7
Ledeberg	C5
Lessines	C6
Liege	F6
Lierre	E5
Lodelinsart	D7
Lokeren	D5
Louvain	E6
Maldegem	B5
Marchienne au Pont	D7
Marcinelle	D7
Mechlin	E5
Menin	B6
Merxem	D5
Meulebeeck	B6
Molenbeeck St. Jean	D6
Moll	F5
Monceau sur Sambre	D7
Mons	D7
Montegnee	G6
Montignies sur Sambre	D7
Mont Saint Amand	C5
Mouseron	B6
Namur	E7
Nivelles	D6
Ostend	A5
Ougree	G6
Paturages	C7
Peruwelz	C7
Poperinghe	A6
Quaregnon	C7
Ransart	D7
Renaix	C6
Roulers	B6
Roux	D7
Saint Gilles	D6
Saint Josse ten Noode	D6
Saint Nicolas	D5
Saint Nicolas	G6
Saint Trond	F6
Schaerbeek	E6
Seraing	F6
Soignies	D6
Tamise	D5
Termonde	D5
Thielt	B5
Thourout	B5
Tirlemont	E6
Tongres	G6
Tournay	B6
Turnhout	E5
Uccle	D6
Verviers	G6
Vilvorde	D6
Wasmes	C7
Wervicq	A6
Wetteren	C6
Willebroeck	D5
Ypres	A6
Zele	D5

LUXEMBURG

CITIES-TOWNS

Clerf	G7
Diekirch	H8
Echternach	H8
Esch	G8
Ettelbruck	G8
Grevenmacher	H8
Luxemburg	H8
Mersch	H8
Remich	H8
Vianden	H8
Wiltz	G8

NETHERLANDS

PROVINCES

Drenthe	J2
Friesland	G1
Gelderland	H3
Groningen	J1
Limburg	J5
North Brabant	F4

NETHERLANDS (Continued)

North Holland	F3
Overyssel	H3
South Holland	E4
Utrecht	G3
Zeeland	C5

CITIES-TOWNS

Aalten	F3
Alkmaar	E3
Almelo	H3
Amersfoort	G3
Amsterdam	E3
Appeldoorn	G3
Arnhem	G3
Assen	J2
Averecst	H3
Baarn	G3
Barneveld	G3
Bergen op Zoom	D5
Bloemendaal	E3
Borger	J2
Brielle	E4
Brummen	G3
Bussum	F3
Culemborg	G3
Delft	E4
Deventer	H3
Dordrecht	E4
Ede	G3
Emmen	J2
Enkhuizen	F3
Enschede	H3
Epe	G3
Ermelo	G3
Eten en Leur	E4
Flushing	C5
Franeker	F1
Gouda	E4
Gorinchem	E4
Gouda	E4
Gravenzande	E4
Groningen	J1
Haarlem	E3
Hague	E4
Harderwyk	G3
Harlingen	F1
Helder	E3
Helmond	F4
Hengelo	H3
Hilversum	F3
Hoogeveen	J2
Hoogezand	J1
Kampen	G3
Katwijk	E3
Kerkrade	H4
Leeuwarden	F1
Leiden	E3
Loon op Zand	F4
Losser	H3
Maasbree	H4
Maassluis	E4
Middelburg	C5
Nijkerk	G3
Nijmegen	G3
Oldenzaal	H3
Oosterwolde	J1
Oss	F4
Pijnenburg	F3
Rijswijk	E4
Roermond	F4
Rotterdam	E4
Rozendaal	F4
Schiedam	E4
Schoonhoven	E4
Sluiteren	F3
Sloten	F3
Sneek	F1
Steenbergen	E4
Tet Neuzen	E4
Tilburg	F4
Utrecht	G3
Vaals	H4
Veendam	J1
Venlo	H4
Vlaardingen	E4
Vlissingen	C5
Voorburg	E3
Wageningen	G3
Weesp	F3
Wiedenen	H3
Wildervank	J2
Winschoten	J2
Woerden	E3
Woensel	F4
Zaandam	E3
Zaltbommel	G3
Zevenbergen	E4
Zutphen	H3
Zwolle	G3

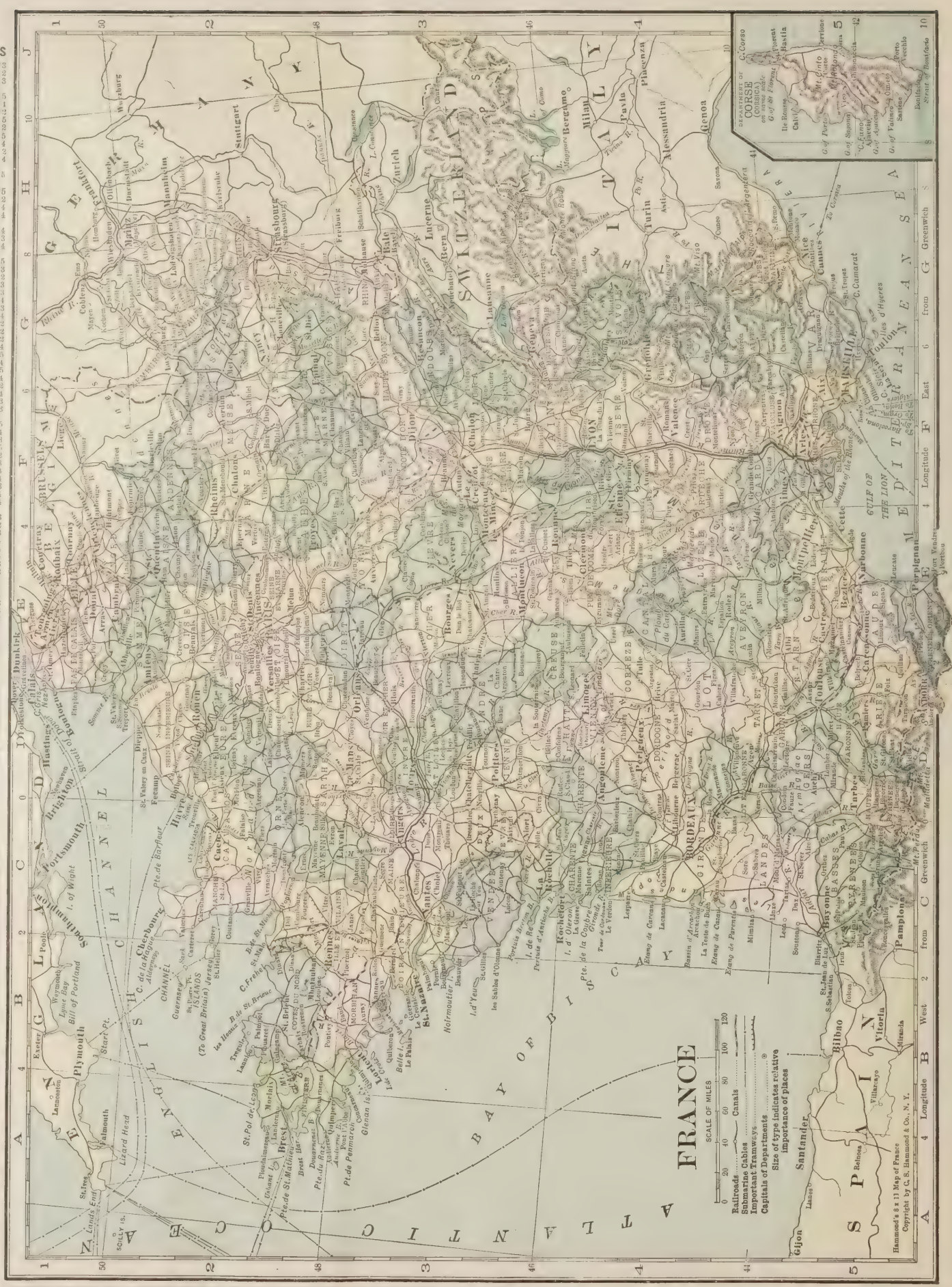

FRANCE

DEPARTMENTS

Ain F3
Aisne E2
Allier E3
Alpes Maritimes G5
Ardeche E4
Ardennes E2
Ariege D5
Aube F2
Aude E5
Aveyron E4
Bas Rhin G2
Basses Alpes F4
Basses Pyrenees C5
Bouches du Rhone F5
Calvados C2
Cantal E4
Charente D4
Charente Inferieure C4
Cher E3
Correze D4
Corse (Corsica) H5
Cote d'Or F3
Cotes du Nord B2
Creuse E3
Deux Sevres C3
Dordogne D4
Doubs G3
Drome F4
Eure D2
Eure et Loir D2
Finistere A2
Gard F4
Gers D5
Gironde C4
Haute Garonne D5
Haute Loire E4
Haute Marne F2
Hautes Alpes G4
Haute Saone G3
Haute Savoie G3
Hautes Pyrenees D5
Haute Vienne D4
Haut Rhin G3
Herault E5
Ille et Vilaine C2
Indre D3
Indre et Loire D3
Isere F4
Jura F3
Landes C4
Loire F4
Loire Inferieure C3
Loiret E2
Loir et Cher D3
Lot D4
Lot et Garonne D4
Lozere E4
Maine et Loire C3
Manche C2
Marne F2
Mayenne C2
Meurthe G2
Meuse F2
Morbihan B3
Moselle G2
Nievre E3
Nord E1
Oise E2
Orne C2
Pas de Calais E1
Puy de Dome E4
Pyrenees Orientales E5
Rhone F4
Saone et Loire F3
Sarthe D2
Savoie G4
Seine E2
Seine et Marne E2
Seine et Oise E2
Seine Inferieure D2
Somme E2
Tarn E5
Tarn et Garonne D5
Var G5
Vaucluse F4
Vendee C3
Vienne D3
Vosges G2
Yonne E3

CITIES-TOWNS

Abbeville E1
Agen D4
Aix F5
Ajaccio H6
Alais E4
Albi E5
Alencon C2
Alfortville E2
Amiens D2
Angers C3
Angouleme D4
Annonay F4
Anzin E1
Argenteuil E2
Arles F5
Armentieres E1
Arras E1
Asnieres E2
Aubervilliers E2
Aurillac E4
Auxerre E3
Avignon F4
Bar le Duc F2
Bastia H5
Bayonne C5
Beauvais E2
Belfort G3
Besancon G3
Beziers E5
Biarritz C5
Blois D3
Bois-Colombes E2
Bordeaux C4
Boulogne D1
Boulogne D2
Bourg F3
Bourges E3
Brest A2
Brive D4
Bruay E1
Caen C2
Calais D1
Cambrai E1
Cannes G5
Carcassonne E5
Castres E5
Cette E5
Chalons F2
Chalon sur Saone F3
Chambery G4
Chantenay C3
Charenton E2
Charleville F2
Chartres D2
Chateauroux E3
Chatellerault D3
Cherbourg C2
Cholet C3
Clermont F4
Clichy E2
Cognac C4
Colombes E2
Compiegne E2
Courbevoie E2
Croix E1
Dieppe D2
Dijon F3
Douai E1
Dunkirk D1
Elbeuf D2
Epinal G2
Evreux D2
Fecamp D2
Firminy F4
Flers C2
Grasse G5
Grenoble F4
Hallulin E1
Havre D2
Hyeres (Lietard) G5
Issy E2
Ivry E2
Lambezellec A2
La Rochelle C3
Laval C2
Le Mans D2
Lens E1
Le Petit Quevilly D2
Le Puy E4
Levallois Perret E2
Libourne C4
Lievin E1
Limoges D4
Lisieux D2
Lisle E1
Longwy F2
Louveville E2
Lyon F4
Macon F3
Malakoff E2
Marseille F5
Marquise E1
Montauban D4
Montceau les Mines F3
Montbeliard G3
Montpellier E5
Montreuil E2
Montrouge E2
Moulins E3
Nancy G2
Narbonne E5
Neuilly E2
Nevers E3
Nice G5
Niort C3
Orleans D3
Pantin E2
Paris E2
Perigueux D4
Perpignan E5
Poitiers D3
Puteaux E2
Quimper A3
Reims F2
Rive de Gier F4
Roanne E4
Rochefort C3
Rouen D2
Roubaix E1
Rouen D2
Saint Brieuc B2
Saint Denis E2
Saint Dizier F2
Saint Etienne F4
Saint Germain E2
Saint Mande E2
Saint Malo B2
Saint Nazaire B3
Saint Omer E1
Saint Ouen E2
Saint Quentin E2
Saintes C3
Salins G3
Sedan F2
Sotteville D2
Tarbes D5
Thiers E4
Toulon G5
Toulouse D5
Tourcoing E1
Tours D3
Troyes F2
Vaise F4
Valence F4
Valenciennes E1
Vannes B3
Verdun F2
Versailles E2
Vesoul G3
Vienne F4
Villefranche F3
Villeurbanne F4
Vincennes E2
Vitry E2
Vseergeaux D3
Yvetot C2
Zonkly C3

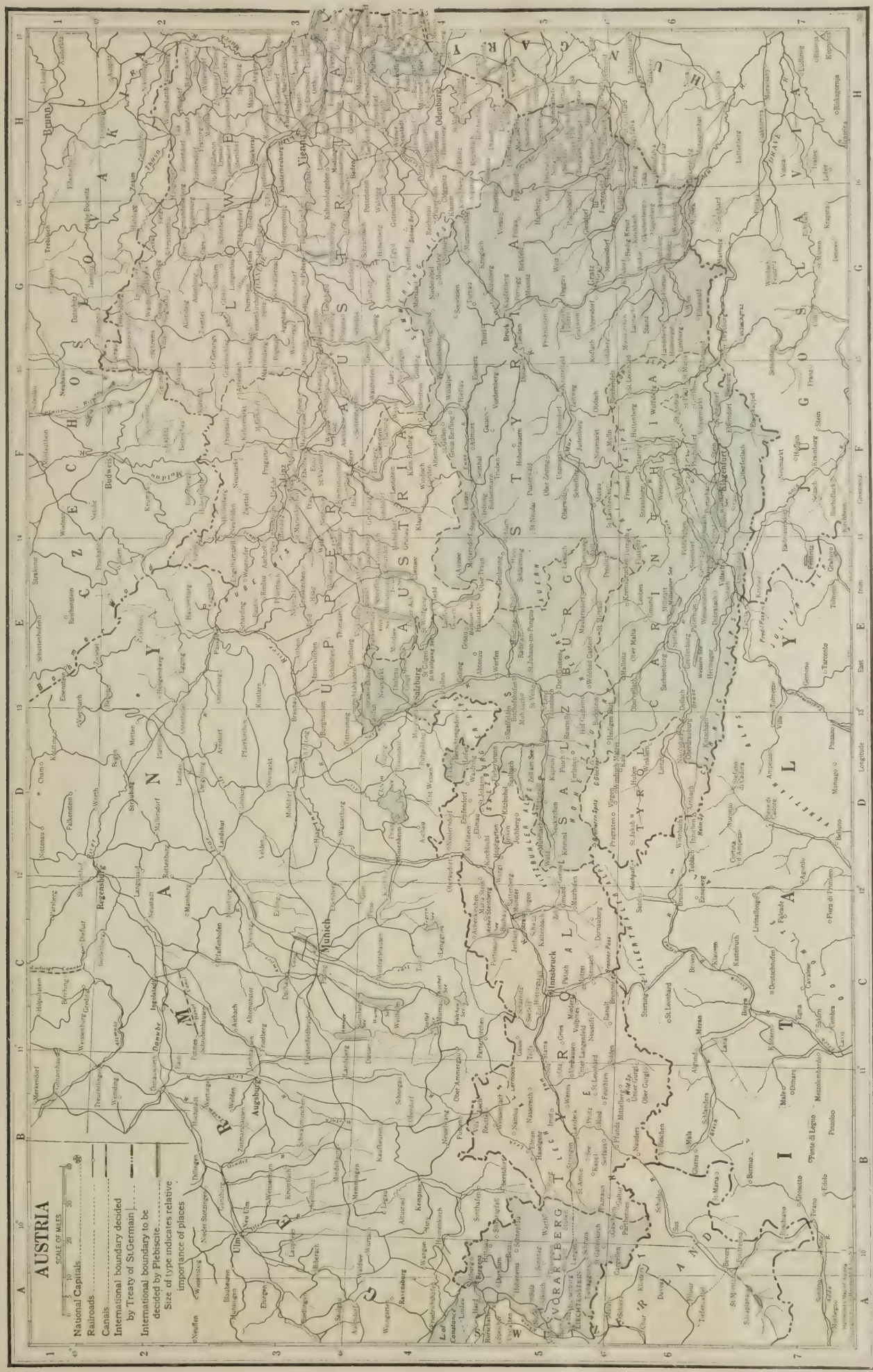

AUSTRIA

PROVINCES

Carinthia.....F 6
Liechtenstein A 5
Lower Austria C 3
Salzburg .....E 5
Styria.....F 5
Tyrol .....C 5
Upper Austria F 3
Vorarlberg. ...A 5

CITIES-TOWNS

Absdorf .....G 3
Aigen.....F 2
Altenmarkt..H 3
Altmunster ..E 4
Anstetten ...H 3
Aodau .....J 4
Arnbach .....F 6
Arnoldstein ..F 6
Baden .....H 3
Bezau .....A 5
Birkfeld .....G 5
Bischofshofen E 5
Bludenz .....A 5
Bonnsdorf ...H 6
Braunau .....E 3
Bregenz .....A 5
Brixen .....D 5
Bruck, Lower Austria .....H 3
Bruck, Styria ..F 5
Brunn .....H 3
Dobratsch ....F 6
Donnerkogel ...G 5
Dornbirn .....A 5
Drosing .....H 2
Ebensee .....E 4
Eisenerz .....F 4
Enns .....F 3
Fehring .....G 6
Fishamend....H 3
Floridsdorf....H 3
Fohnsdorf.....F 5
Frankenmarkt.....E 4
Freistadt .....F 2
Finstentebl....H 5
Gleisdorf .....G 5
Gloggnitz.....G 4
Gmunden .....E 4
Gmunden .....E 4
Gmunt .....E 4
Gratz (Graz)..G 5
Gredenburg ...F 6
Gemeu .....F 4
Gerabern .....F 4
Gutenstein ...G 4
Hall .....C 5
Haiben .....E 4
Hard .....A 5
Hardegg .....C 2
Hallan .....E 4
Hohenems ....A 5
Holling .....H 4
Horn .....G 2
Innsbruck.....C 5
Isel .....E 4
Judenburg ...F 5
Kapfenberg ...G 5
Kernhof .....G 4
Kismarton....H 4
Klagenfurt....F 6
Klosterneuburg....H 3
Knittelfeld....F 5
Korneuburg..H 3
Krems .....G 3
Kufstein .....E 4
Laa .....H 2
Laakirchen....E 4
Lamprechtshausen....E 3
Landeck .....B 5
Laufen .....E 4
Lavamund ...F 6
Laxenburg ...H 3
Leibnitz .....G 6
Leoben .....G 5
Lienz .....D 6
Linz.....F 3
Loesmand....H 4
Mährhofen....C 5
Martazell....G 4
Martinsberg ..G 3
Melk .....G 3
Millstatt.....F 6
Modling.....H 3
Murzsteg .....G 4
Murzzuschlag.G 4
Nagyfalva....H 6
Nagymarda....H 5
Neuburg .....G 4
Neukirchen ...D 5
Neunkirchen..H 4
Nickelsdorf ...H 4
Nikolsdorf ...D 6
Oberdrauburg D 6
Odenburg ....H 4
Orth.....H 3
Peggau .....G 5
Pettenbach...E 4
Pochlarn .....G 3
Pragarten....E 3
Ried.....E 3
Rottenmann ..F 4
Ruszt.....H 4
Sachsenburg..E 6
St. Gilgen ....E 4
St. Johann ...D 4
St. Polten ....G 3
St. Ruprecht ..G 6
St. Veit.....F 5
Salzburg .....E 4
Schorfling....E 4
Schrambach ..G 4
Schrunns .....D 5
Schwechat....H 3
Seebenstein...H 4
Sigmundsherberg . G 2
Spittal.....F 6
Steyr .....E 3
Stockerau....H 3
Strasswalchen E 4
Ternberg .....E 4
Tokaj .....H 6
Traun .....E 3
Tulln .....H 3
Turnitz .....G 4
Urfahr.....E 3
Vaduz .....A 5
Vienna .....H 3
Villach .....E 6
Voitsberg ....G 5
Voslau .....H 4
Vulpmes.....C 5
Waidhofen....E 4
Wald .....D 5
Wegscheid....G 4
Weitra .....F 2
Welz .....G 5
Wels.....E 3
Wiener Neustadt .....H 4
Wildon.....G 6
Zell am See ...D 5
Zsamand.....H 5

ITALY

PROVINCES

Alessandria ... B2
Ancona ... D3
Aquila degli Abruzzi .. D3
Arezzo ... C3
Ascoli Piceno .. D3
Avellino ... E4
Bari delle Puglie ... F4
Belluno ... D1
Benevento ... E4
Bergamo ... B2
Bologna ... C2
Brescia ... C2
Cagliari ... B5
Caltanissetta .. D5
Campobasso ... E4
Caserta ... E4
Catania ... E6
Catanzaro ... F5
Chieti ... E3
Como ... B2
Cosenza ... F5
Cremona ... C2
Cuneo ... A2
Ferrara ... C2
Florence ... C3
Foggia ... E4
Forlì ... D2
Genoa ... B2
Girgenti ... D6
Grosseto ... C3
Lecce ... G4
Leghorn ... C3
Lucca ... C3
Macerata ... D3
Mantua ... C2
Massa e Carrara ... C2
Messina ... E5
Milan ... B2
Modena ... C2
Naples ... D4
Novara ... B2
Padua ... C2
Palermo ... D5
Parma ... C2
Pavia ... B2
Perugia ... D3
Pesaro e Urbino ... D3
Piacenza ... B2
Pisa ... C3
Porto Maurizio ... B3
Potenza ... E4
Ravenna ... D2
Reggio di Calabria .. E5
Reggio nell' Emilia ... C2
Rome ... D4
Rovigo ... C2
Salerno ... E4
Sassari ... B4
Siena ... C3
Sondrio ... B1
Syracuse ... E6
Teramo ... D3
Trapani ... D5
Treviso ... D2
Turin ... A2
Udine ... D1
Venice ... D2
Verona ... C2
Vicenza ... C2

CITIES-TOWNS

Acireale ... E6
Adorno ... E6
Afragola ... E4
Alcamo ... D6
Alessandria ... B2
Altamura ... F4
Ancona ... D3
Andria ... F4
Aquila degli Abruzzi .. D3
Arezzo ... C3
Argenta ... C2
Ascoli Piceno .. D3
Asti ... B2
Avellino ... E4
Aversa ... E4
Avigliano ... E4
Bagni San Giuliano .. C3
Barcellona ... E5
Bari delle Puglie ... F4
Barletta ... F4
Belluno ... D1
Benevento ... E4
Bergamo ... B2
Biella ... B2
Bisceglie ... F4
Bitonto ... F4
Bologna ... C2
Brescia ... C2
Brindisi ... G4
Bronte ... E6
Busto Arsizio. B2
Cagliari ... B5
Caltagiro. ... E6
Caltanissetta .. D5
Camajore ... C3
Canicattì ... E6
Canosa ... F4
Capri ... E4
Carpi ... C2
Carrara ... C2
Casale ... B2
Cascina ... C3
Caserta ... E4
Castellammare E4
Castellammare del Golfo .. D5
Castelvetrano .. D6
Castrogiovanni ... E6
Catania ... E6
Catanzaro ... F5
Cava ... E4
Cento ... C2
Cerignola ... E4
Cesena ... D2
Chieti ... E3
Chioggia ... D2
Città di Castello ... D3
Comiso ... E6
Como ... B2
Copparo ... C2
Corato ... F4
Cortona ... C3
Cosenza ... F5
Cremona ... C2
Cuneo ... A2
Empoli ... C3
Fabriano ... D3
Faenza ... C2
Fano ... D3
Favara ... D6
Fermo ... D3
Ferrara ... C2
Florence ... C3
Foggia ... E4
Foligno ... D3
Forlì ... D2
Fossano ... A2
Francavilla ... F4
Galluzzo ... C3
Genoa ... B2
Giarre ... E6
Gioja ... F4
Girgenti ... D
Gorizia ... D1
Grado ... D1
Gubbio ... D3
Iglesias ... B5
Imola ... C2
Jesi ... D3
Lavezzaro ... C2
Leghorn ... C3
Leonforte ... E6
Licata ... D6
Lodi ... B2
Lucca ... C3
Lugo ... C2
Macerata ... D3
Maddaloni ... E4
Mantua ... C2
Marsala ... D5
Martina Franca .. F4
Massa ... C2
Massa Marittima ... C3
Mazzara ... D6
Messina ... E5
Milan ... B2
Modena ... C2
Molfetta ... F4
Monopoli ... F4
Monreale ... D5
Monte San Giovanni ... D5
Monte Sant' Angelo .. F4
Monza ... B2
Naples ... D4
Nocera ... E4
Novara ... B2
Orvieto ... C3
Osimo ... D3
Ostuni ... F4
Padua ... C2
Palermo ... D5
Parma ... C2
Partinico ... D5
Paternò ... E6
Pavia ... B2
Perugia ... D3
Pesaro ... D3
Piacenza ... B2
Piazza Armerina ... E6
Pinerolo ... B2
Pisa ... C3
Pistoja ... C3
Porto Maggiore ... C2
Pozzuoli ... D4
Prato ... C3
Ragusa ... E6
Reggio di Calabria .. E5
Reggio nell' Emilia .. C2
Resina ... E4
Rimini ... D2
Rome ... D4
Rovigo ... C2
Salerno ... E4
San Giovanni ... E4
San Miniato ... C3
San Pier d'Arena ... B2
San Remo ... A3
San Severo ... E4
Santa Maria ... E4
Sarno ... E4
Sassari ... B4
Sciacca ... D5
Sebenico ... D2
Senigallia ... D3
Sessa Aurunca ... D4
Sesto ... C3
Siena ... C3
Sinigaglia ... D3
Spezia ... B2
Spoleto ... D3
Syracuse ... E6
Taranto ... F4
Terlizzi ... F4
Termini ... D5
Terni ... D3
Terranova ... E6
Torre Annun. ... E4
Torre del Greco ... E4
Trani ... F4
Trapani ... D5
Treviso ... D2
Trieste ... D1
Udine ... D1
Urbino ... D3
Velletri ... D4
Venice ... D2
Verona ... C2
Vicenza ... C2
Vigevano ... B2
Viterbo ... C3
Vittoria ... E6
Volterra ... C3
Voghera ... B2

SAN MARINO
San Marino ... D2

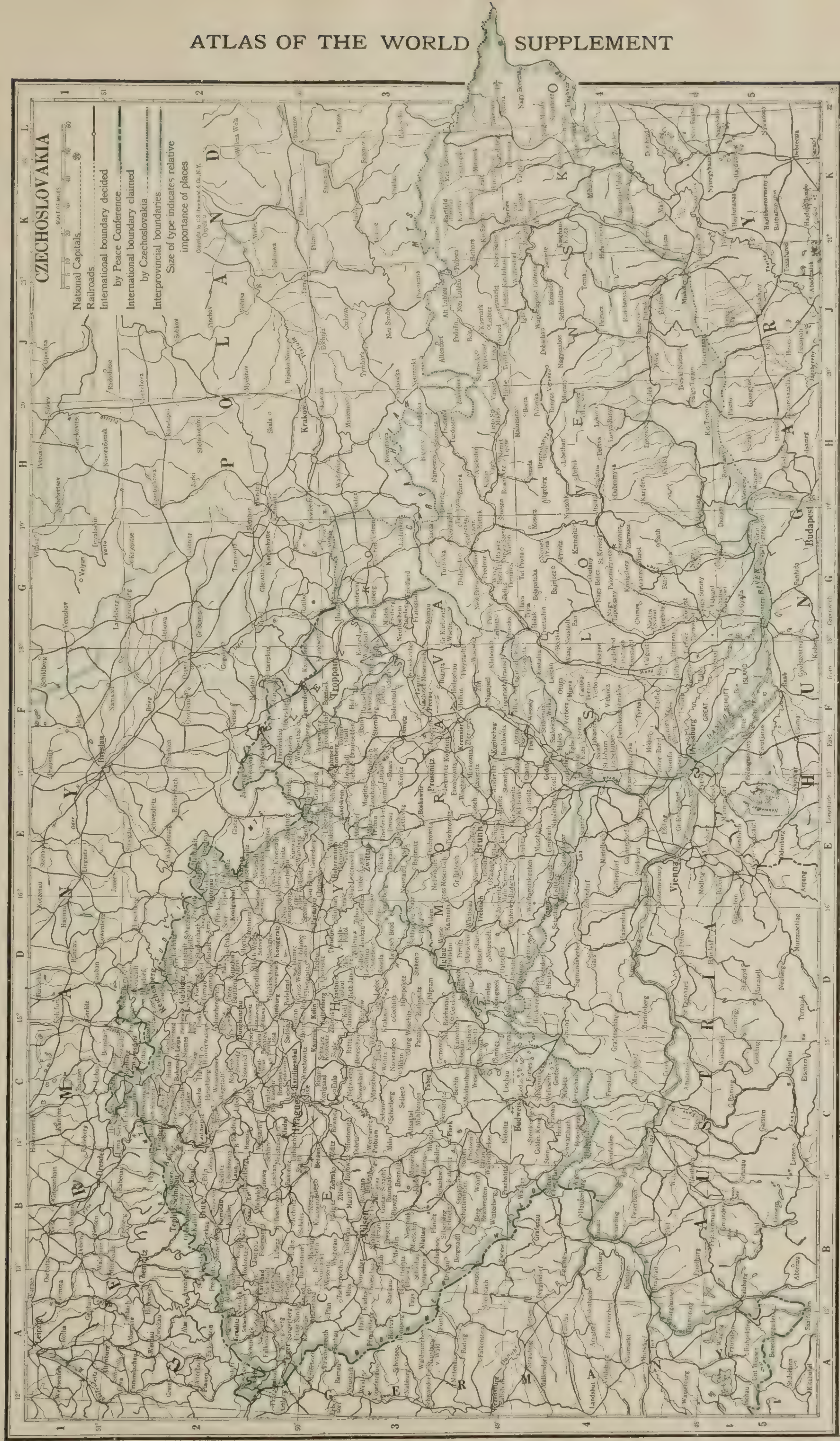
CZECHOSLOVAKIA
National Capitals
Railroads
International boundary decided by Peace Conference
International boundary claimed by Czechoslovakia
Interprovincial boundaries
Size of type indicates relative importance of places

AFRICA

Abyssinia.....G 5
Adrar.....A 3
Abaggar.....C 3
Aldabra Islands G 6
Algeria.....C 2
Anglo-Egyptian Sudan.....E 4
Angola.....D 7
Anjouan I. G 7
Annobon Island C 6
Ashen .....C 4
Ascension Islands
Ashanti.....E 5
Bahr-el Ghazal H 5
Basutoland.....E 8
Bechuanaland Protectorate E 8
Bechuanaland British.....E 8
Bissagos Islands A 4
Bonavista Island G 9
Borku.....D 4
Bornu.....D 4
Brava Island..G 10
British East Africa.....F 5
Brothers Is.....H 4
Canary Islands A 3
Cape of Good Hope .....E 9
Cape Verde Islands .....G 10
Chad Territory D 4
Comoro Islands G 7
Cyrenaica.....E 2
Dahomey.....C 5
Damergha.....C 4
Dar Fur.....E 4
Demaraland.....D 8
East Africa, Portuguese..F 7
Eastern Province E 6
Egypt.....E 3
El Juf.....B 3
Eritrea .....F 4
Fernando Po Island.....C 6
Ferro .....A 3
Fezzan .....D 3
Fogo Island..G 10
French Equatorial Africa... D 5
French West Africa .....C 4
Fuerteventura A 3
Gabun.....D 6
Gambia.....A 4
Gold Coast.....B 5
Gomera.....A 3
Great Namaqualand .....D 8
Gran Canaria..A 3
Grande Comoro I. G 7
Guinea, French A 4
Guinea, Portuguese .....A 4
Guinea, Spanish D 5
Gurma .....C 4
Hui.....A 3
Ivory Coast.....B 5
Jebado I.....D 2
Kamerun.....D 5
Kanem.....D 4
Katanga.....E 6
Ionia.....E 5
Kongo.....D 6
Kongo, Belgian E
Kordofan.....E 4
Lampedusa I.....C 2
Lamu Is .....G 6
Lanzarote.....A 3
Liberia .....A 5
Madagascar.....G 7
Madeira Is.....A 2
Mafia Island...G 6
Maio Island...G 10
Malta .....H 2
Mauritania ...A 4
Mayotte I.....G 7
Middle Konge.D 6
Mijertini.....H 5
Military Territories, French D 4
Moheli I.....G 7
Morocco.....B 2
Mossi .....B 4
Mozambique..F 7
Natal .....F 8
New Kamerun.D 5
Nigeria.....C 5
Nogal.....G 5
Northern Algeria C 2
Northern Rhodesia.....E 7
Northern Territory ...B 5
Nossi Be Island G 7
Nyasaland Protectorate. F 7
Obbia .....G 5
Orange Free State.....E 8
Palma.....F 3
Porto Santo..A 2
Pembo Island F 6
Princes Island.C 5
Rio de Oro.....A 3
Sainte Marie Island.....H 7
Saint Helena Island.....B 7
Saint Jago.....G 9
Saint Maria I..H 7
Saint Nicholas Island.....G 9
Saint Thomas Island .....C 5
Saint Vincent Island .....G 9
Sal Island .....G 9
San Antonio Island.....G 9
Senegal .....A 4
Sherbro Island A 5
Sierra Leone...A 5
Socotra Island H 4
Somaliland Prot. G 5
Somali Coast Prot. (Fr.)....G 4
Somaliland, Italian.....G 5
Sous, Algeria C 2
Sous, Morocco E 7
Southern Africa E 8
Southern Nigeria C 6
Spanish Protectorate C 2
Swaziland.....E 8
Tagant .....A 4
Tanganyika Ter. F 6
Tarfaya Wa.....A 6
Abaggar.....C 3
Tenerife.....A 3
Territory of the Nyasa Co. of the F 7
Territory of the Mozambique Co. F 7
Tibesti or Tu..B 3
Tinghert.....C 3
Tigre.....E 5
Tripoli.....E 3
Tripoli.....B 3
Tripolitania..B 2
Tunis.....C 5
Ubangi-Shari..C 5
Uganda Protect. E 5
Uganda Protect. E 5
Union of South Africa.....D 8
Upper Senegal B 4
Wadai.....D 4
Wallisch Bay..D 8
Zanzibar Protectorate.....G 6

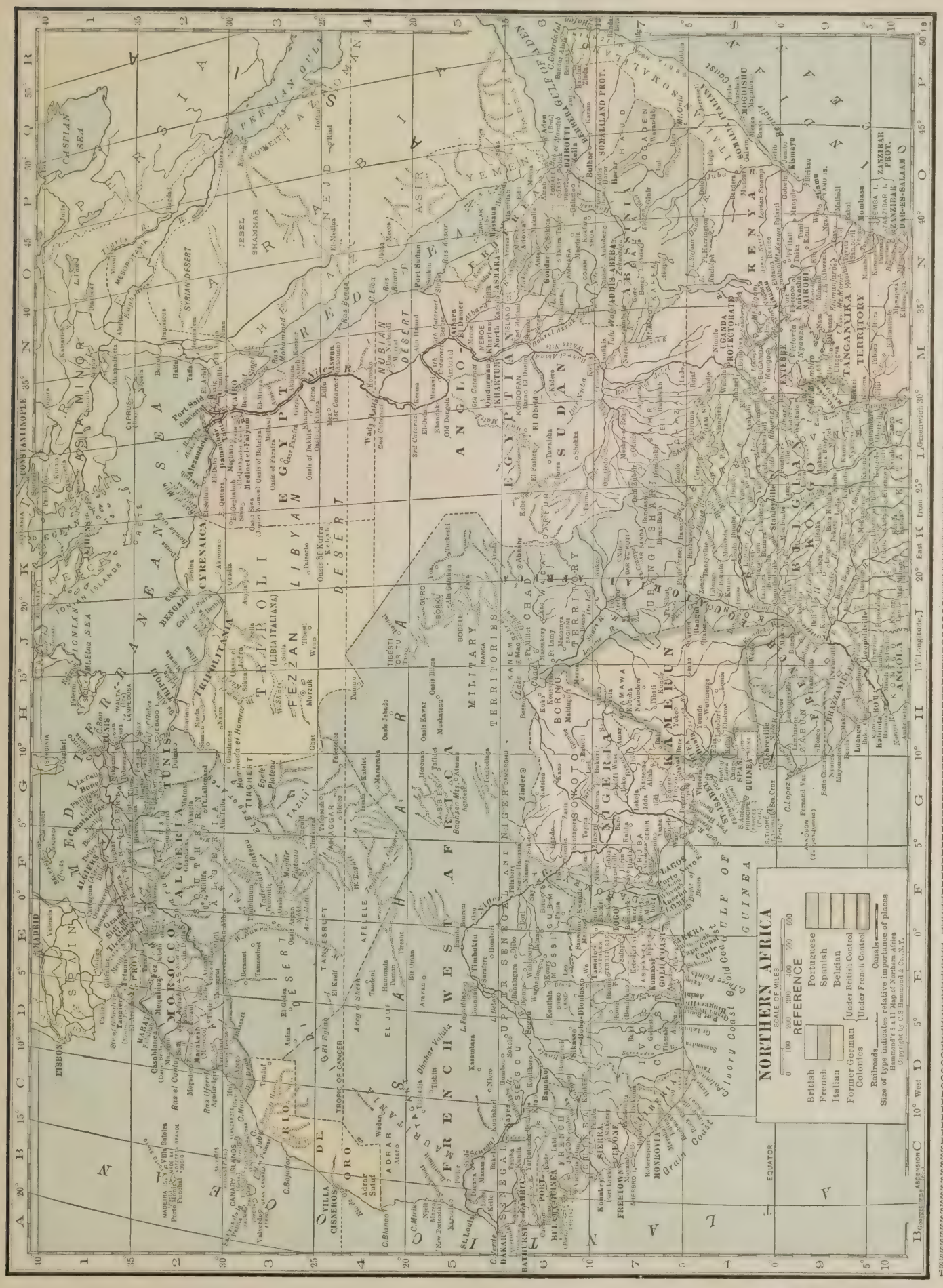

NORTHERN AFRICA

CITIES-TOWNS

Abeokuta	F 7
Abeshr	K 6
Abomey	E 7
Addis Abeba	N 7
Adowa	N 6
Akkra	E 7
Alexandria	L 2
Algiers	F 1
Ambikol	M 5
Anecho	F 7
Ankober	N 7
Asaba	G 7
Asmara	N 5
Assini	E 8
Assuan	M 4
Atbara	N 5
Bafoulabe	C 6
Bamako	D 6
Bangui	J 8
Bathurst	B 6
Bengazi	J 2
Benin	G 7
Beni Sueif	M 3
Berber	M 5
Berbera	P 6
Bingerville	E 8
Biskra	G 2
Bissao	B 6
Bizerta	H 1
Bluda	F 1
Bobo-Dioulosso	
	E 6
Boma	H 10
Bone	G 1
Bonny	G 8
Bougie	F 1
Brazzaville	H 9
Buea	G 8
Bulama	B 6
Bulhar	O 6
Cairo	M 3
Calabar	G 7
Cape Coast Castle	
	E 8
Casablanca	D 2
Constantine	G 1
Dakar	B 6
Dammam	K 2
Damietta	M 2
Dar el Beida	D 2
Debra Tabor	N 6
Dellys	F 1
Derna	K 2
Djibouti	O 6
Duala	H 8
El Damer	N 5
El Minya	M 3
El Obeid	L 5
El Orfa	L 5
Entebbe	M 9
Esna	M 3
Fez	E 2
Franceville	H 9
Freetown	O 7
Funchal	B 2
Gando	G 6
Ghardaia	F 2
Ghat	H 3
Gingja	M 3
Gondar	N 6
Grand Bassam	E 8
Harar	O 7
Harper	D 8
Ibadan	F 7
Ilorin	E 7
Ismailia	M 2
Kabba	G 7
Kabinda	H 10
Kairwan	H 1
Kano	G 6
Kasongo	L 9
Kassala	N 5
Katsina	G 6
Kayes	C 5
Kench	M 3
Keren	N 5
Khartum	M 5
Kismayu	O 9
Kisumu	N 8
Konakry	C 7
Korosko	M 4
Kulia	G 6
Kumassi	E 7
Kwande	F 6
Lagos	F 7
Lamu	O 9
Las Palmas	C 3
Lebdeba	H 2
Leopoldville	J 9
Libreville	H 8
Loango	H 9
Loiokja	C 7
Lomo	G 7
Magdala	N 6
Marakesh	D 2
Massaua	O 5
Mazagan	D 2
Medinet el Fayum	
Menkalia	K 3
Mequinez	D 2
Melilla	E 1
Mengo	M 8
Mishoche	F 7
Mogador	D 2
Mogadishu	P 8
Mombasa	O 9
Monrovia	C 7
Mostaganem	E 1
Murzuk	H 3
Nairobi	N 9
Naivasha	N 9
Nimule	M 8
Nyangwe	L 9
Obbia	P 7
Obok	O 6
Onduruman	M 5
Oran	E 1
Orleansville	F 1
Philippeville	G 1
Pontlherville	L 9
Porto Novo	F 7
Port Said	M 2
Port Sudan	N 5
Rabat	D 2
Rosetta	M 2
St. Louis	B 6
San Antonio	C 8
Santa Cruz	G 8
Santa Isabel	G 8
Segou	D 6
Sekondi	E 8
Semnar	M 6
Sfax	H 2
Sidi Bel Abbes	E 1
Sikasso	D 6
Soffi	D 2
Stanley Falls	L 8
Stanleyville	K 8
Suakin	N 5
Suez	M 2
Susa	H 1
Tamale	E 7

CITIES-TOWNS (Continued)

Tangier	D 1
Taourirt	M 2
Tetuan	E 1
Timbo	C 6
Timbuktu	E 5
Tlemsen	E 1
Tripoli	H 2
Tunis	H 1
Victoria	G 8
Villa Cisneros	B 4
Wadelai	M 8
Wad Medani	M 6
Wadi Halfa	N 4
Zagazig	M 2
Zanzibar	O 10
Zeila	O 6
Zinder	G 6
Zugaru	G 7

CENTRAL AND SOUTHERN AFRICA

CITIES-TOWNS

Abercorn.....F2
Aliwal, North E7
Ambriz.....B2
Andovoranto..J4
Ayrshire.....F4
Baganoyo.....G2
Barberton.....F6
Beaconsfield..D6
Beira.....G4
Benguela.....B3
Bethlehem.....E6
Blantyre.....G4
Bloemfontein E6
Boma.....B2
Brazzaville...B1
Broken Hill...E3
Bulawayo.....E5
Cape Town.....C7
Chinde.....G4
Chiromo.....F4
Cradock.....E7
Dar-es-Salaam.G2
Diego Suarez.K3
Durban.....F6
East London..E7
Elizabethville E3
Emmansvaal...F6
Entebbe.....F1
Estcourt.....F6
Faucesmith...E6
Fianarantsoa..J5
Fife.....F2
Fort Beaufort E7
Fort Jameson F3
Fort Johnston G3
Francestown..E5
Gaberones....E6
George.....D7
Graaff Reinet D7
Grahamstown E7
Greytown.....F6
Gwelo.....F4
Heidelberg...E6
Heilbron.....E6
Inhambane....G5
Johannesburg E6
Kabinda.....B4
Kalomo.....E4
Karonga.....F3
Kilmatinde...F2
Kilossa Sta..G2
Kilwa Kivinje G2
Kimberley....E6
King Williams Town.....E7
Kismayu.....H1
Kisumu.....G1
Klerksdorp...E6
Kotaketa.....F3
Kroonstad....E6
Krugersdorp..E6
Kuruman.....D6
Ladysmith....F6
Lamu.....H1
Leopoldville..C1
Leydsdorp....G5
Lindi.....H2
Livingstone..E4
Loanda.....B2
Loango.....B1
Lourenco Marques.....F6
Ladeburg....E3
Mafeking....E6
Majunga.....J4
Mananjary...J5
Mangwi.....E3
Maseru.....E6
Mombasa.....H1
Mossamedes..B4
Mossel Bay..D7
Mozambique..H4
Nairobi.....G1
Newcastle...F6
Nova Rodondo B3
Nylstroom....E5
Orange River E6
Pemba.....H3
Pietermaritzburg E6
Pietersburg..E5
Port Elizabeth E7
Port Herald..E4
Port Nolloth..C6
Port St. Johns F7
Potchefstroom E6
Pretoria.....E6
Queenstown..E7
Quelimane....G4
Rustenburg..E6
Salisbury....F4
Sarawan.....E5
Sofala.....G5
Somerset East E7
Springfontein Junction.....D7
Stellenbosch..C7
Swakopmund..B5
Tabora.....G2
Tamatave.....J4
Tananarivo...J4
Tanga.....G1
Tete.....E5
Tongue.....E5
Tete.....E4
Uitenhage....D7
Ujiji.....F2
Umtali.....E4
Victoria.....E3
Victoria Falls E4
Vryburg.....D6
Vryheid.....F6
Wankies.....E4
Warrenton...D6
Windburg....E6
Windhoek....C5
Woodstock...C7
Worcester...C7
Zanzibar.....H2
Zombo.....C4
Zumbo.....F4

ASIA

Aden ....F 7
Afghanistan ..H 5
Akmolinsk ....I 3
Amur Province N 3
Anam ....L 7
Andaman Islands K 7
Arabia.........F 6
Aseer..........F 7
Assam.........K 6
Babuyan Islands N 7
Bahrien Island G 6
Baluchistan ..H 6
Bashi Islands..N 6
Batanes Islands N 6
Bennett Island P 1
Bering Island.R 3
Bhutan ....J 6
Blishnii ......P 1
Bohol Island..N 8
Bokhara ......H 5
Bonin Islands.P 6
Borneo........M 8
British North Borneo......M 8
Brunei ....M 8
Burma, Lower K 7
Burma, Upper K 6
Cambodia .. ..L 7
Caroline Islands P 8
Cebu Island ...N 7
Celebes ....N 8
Ceylon.........J 8
China..........L 6
Chosen........N 5
Chusan Islands N 5
Coast Province O 3
Cochin China..L 8
Cooper Island R 3
Cyprus ....E 5
Dekkan ....I 7
Dsungaria .....J 4
El Hasa........F 6
El Hejaz ......E 6
Fadeyev Island P 1
Ferghana ......I 4
Formosa.......N 6
French Indo-China........L 7
Gilolo Island..N 8
Guam ....P 8
Hadramaut....F 7
Hainan... ....L 7
Herald Island.S 1
Hejaz..........E 6
Hindustan.....I 6
Hondo.........O 5
Indo-China.....L 7
Irkutsk ....L 3
Itrup Island. ..P 4
Japan ....O 5
Kamchatka ...Q 3
Khiva..........H 4
Kiauchau......N 5
Kiushu Island O 5
Komandorski Islands......R 3
Konashuri Island P 4
Korea(seeChosen) N 5
Kotelnoi I ....O 1
Kuria Muria Islands......G 7
Kuril Islands..P 4
Kwangchau...M 6
Laccadive Islands ....I 7
Leyte Island ..N 7
Luzon Island..N 7
Macao.........M 6
Malay Peninsula K 8
Maldive Islands I 8
Manchuria ....N 4
Marianne Islands P 8
Masbate Island N 7
Masirah Island G 6
Mesopotamia..F 5
Mindanao Island N 8
Mindoro Island N 7
Mongolia ......L 4
Negros Island .N 7
Nejed ....F 6
Nepal ... .J 6
New Siberia Is.P 1
Nicobar Is.....K 8
Oman ....G 6
Onnekotan I.. Q 4
Palawan I.....M 7
Pana Island ...N 7
Paromushir I..Q 3
Pelew Islands.O 8
Penans Island K 8
Perim Island..F 7
Persia ....G 5
Philippine Is..N 7
Polillo Island .N 7
Quelpart I.....N 5
Riu Kiu Is.....N 6
Sakhalin ......P 3
Samar Island..N 7
Samarkand ...H 4
Sarawak ......M 8
Sasilan Island.N 8
Semipalatinsk .I 4
Semirechinsk ..I 4
Shikoku I..... O 5
Siam...........L 7
Siberia, Eastern M 3
Siberia, Western I 3
Simusir Island Q 4
Sin Kiang......J 4
Sokotra Island G 7
Straits Settlements ....L 8
Sulu Islands...N 8
Sumatra ....K 8
Tantalam I....L 8
Tibet...........J 5
Tobolsk ....I 2
Tomsk ....J 3
Tonkin ....L 6
Transcaspian Province ....G 4
Turgai ....H 4
Turkestan, Russian .....H 4
Turkey in Asia E 5
Uralsk ....G 4
Urup Island...Q 4
Weihaiwei ....N 5
Wrangell I.... S 1
Yakutsk... ...N 2
Yemen ....F 7
Yeniseisk ....K 2
Yezzo .... .P 4

OCEANIA

Admiralty Islands E4
Australia D6
Austral Islands M6
Baker Island...J3
Borneo B3
Caroline Islands E3
Celebes C4
Chatham Islands J8
Christmas Island L3
Cook or Hervey Islands.....K5
East Indian Archipelago C3
Ellice or Lagoon Islands....H4
Fanning Island L3
Fiji Islands ...H5
Friendly or Tonga Islands.....J5
Gilbert Islands H3
Guam E2
Hawaiian Islands K1
Hervey or Cook Islands K5
Howland Island J3
Java.....D4
Johnston Island K2
Lagoon or Ellice Islands....H4
Lombok B4
Low Archipelago M5
Loyalty Islands H6
Manihiki Islands L5
Mariana Islands E2
Marquesas Islands....M4
Marshall Islands G2
Midway Island J1
Molucca Islands C4
Navigator or Samoa IslandsJ5
New Britain Archipelago E4
New Caledonia G6
New Guinea...E4
New Hebrides G5
New Zealand..G8
Norfolk Island G6
Palmyra Island K3
Pelew Islands.D3
Philippine Islands C2
Phoenix Islands J4
Radack Chain H2
Ralick Chain .G3
Samoa or Navigator IslandsJ5
Sandalwood or Sumba IslandB5
Santa Cruz Islands....G5
Society Islands L5
Solomon Islands F4
Sulu Archipelago C3
Sumatra A4
Sumba or Sandalwood Island B5
Sumbawa B4
Tahiti M5
Tasmania E8
Timor C4
Tonga or Friendly Islands.....J5
Tutuila J5
Union Islands .J4
Wake Island ..G2
Walker Islands M3
Yap..... .....D3

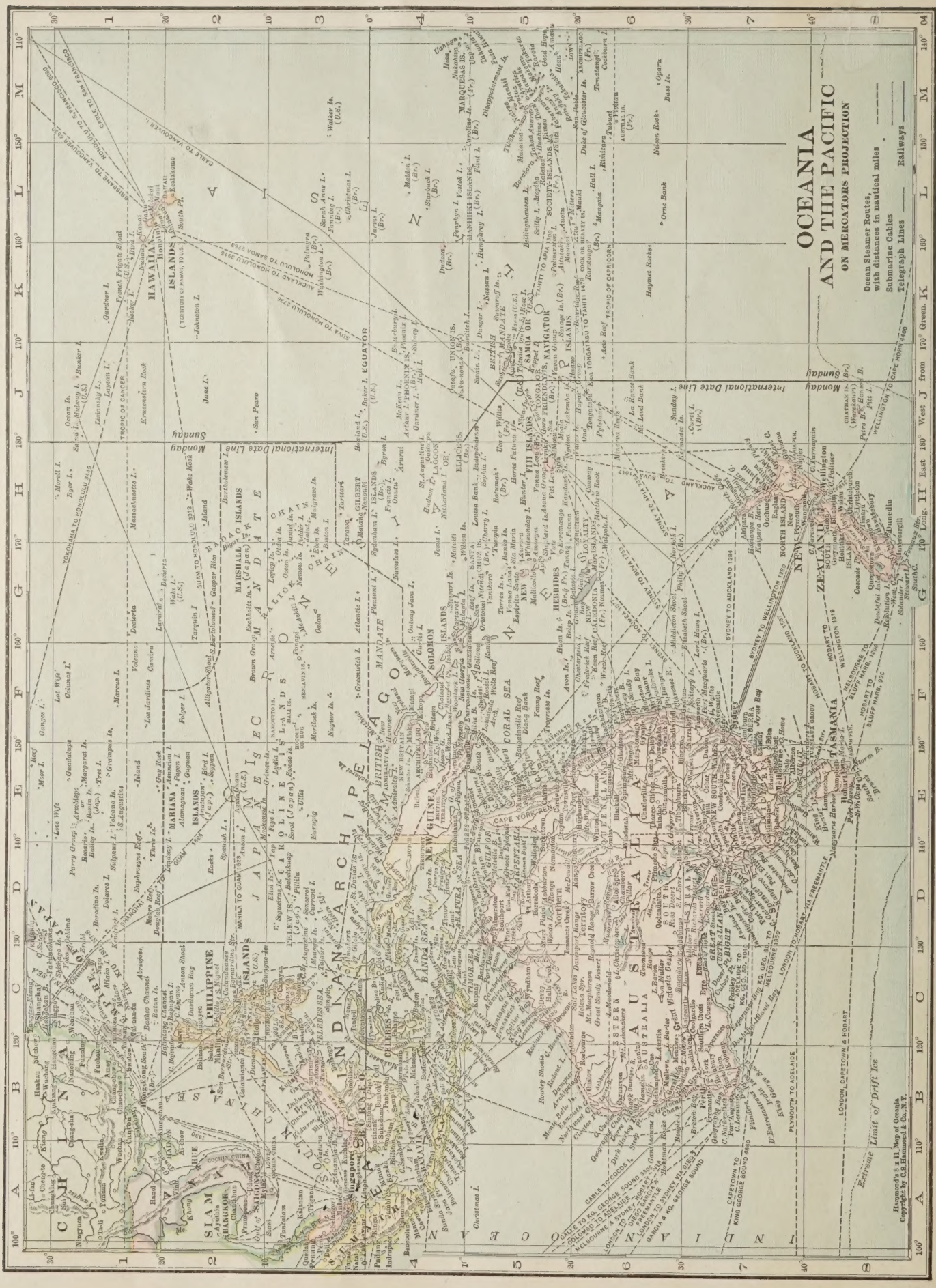

UNIVERSITY OF ILLINOIS-URBANA
3 0112 124958965